

Commonwealth of Virginia
COUNTY OF FAIRFAX
MASON District

PRECINCT: **501 BAILEYS**

CONGRESSIONAL DISTRICT: **8**

VIRGINIA SENATORIAL DISTRICT: **39**

HOUSE OF DELEGATES DISTRICT: **4**

DESCRIPTION:

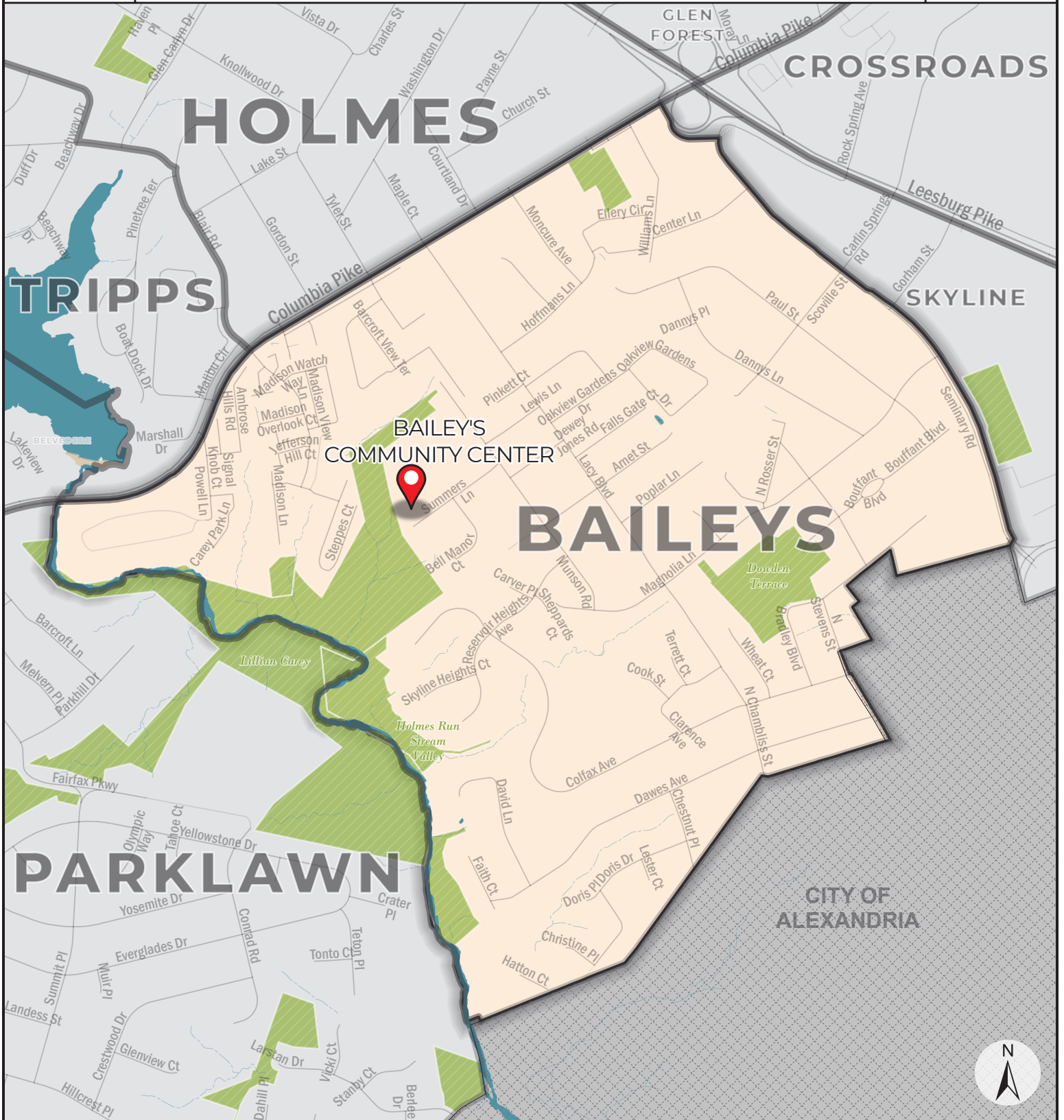
Beginning at the intersection of Columbia Pike and Seminary Road at Baileys Crossroads, thence with Seminary Road in a southeasterly direction to its intersection with the west corporate boundary of the City of Alexandria; thence with the west corporate boundary of the City of Alexandria in a generally southwesterly direction to its intersection with Holmes Run (stream); thence with the meanders of Holmes Run (stream) in a northwesterly direction to its intersection with Columbia Pike; thence with Columbia Pike in a northeasterly direction to its intersection with Seminary Road, the point of beginning.

POLLING PLACE: Bailey's Community Center
5920 Summers Ln, Falls Church

NOTES: Established July 1981
Precinct description revised and readopted – March 2003
Senate District changed from 31st to 35th – July 2011
Precinct divided and renamed – June 2021
Senatorial and House Districts changed – December 2021



Commonwealth of Virginia
County of Fairfax
 Mason District



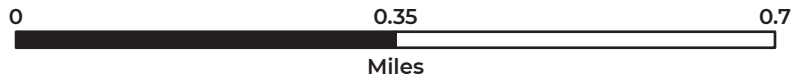
BAILEY'S
 COMMUNITY CENTER



Precinct: **501 BAILEYS**
 Polling Place: **BAILEY'S COMMUNITY CENTER**

February 2022

Fairfax County Voting Precincts
 Featured Polling Place



Commonwealth of Virginia
COUNTY OF FAIRFAX
MASON District

PRECINCT: **502 BARCROFT**

CONGRESSIONAL DISTRICT: **8**

VIRGINIA SENATORIAL DISTRICT: **35**

HOUSE OF DELEGATES DISTRICT: **13**

DESCRIPTION:

Beginning at the intersection of Sleepy Hollow Road and Tripp's Run, thence with the meanders of Tripp's Run, into and through Lake Barcroft, in a southeasterly, then westerly direction to its intersection with Holmes Run, thence with the meanders of Holmes Run in a westerly direction to its intersection with Sleepy Hollow Road, thence with Sleepy Hollow Road in a generally northeasterly direction to its intersection with the meanders of Tripp's Run, point of beginning

POLLING PLACE: Sleepy Hollow Elementary School
3333 Sleepy Hollow Rd, Falls Church

NOTES: Established September 1992
Precinct description revised and readopted – March 2003
Precinct boundary adjusted – July 2011
Senate District changed from 31st to 35th – July 2011
Congressional and House Districts changed – December 2021



Commonwealth of Virginia
County of Fairfax
 Mason District



Precinct: **502 BARCROFT**

February 2022

Polling Place: **SLEEPY HOLLOW ELEMENTARY SCHOOL**

-  Fairfax County Voting Precincts
-  Featured Polling Place



Commonwealth of Virginia
COUNTY OF FAIRFAX
MASON District

PRECINCT: **503 BELVEDERE**

CONGRESSIONAL DISTRICT: **8**

VIRGINIA SENATORIAL DISTRICT: **35**

HOUSE OF DELEGATES DISTRICT: **13**

DESCRIPTION:

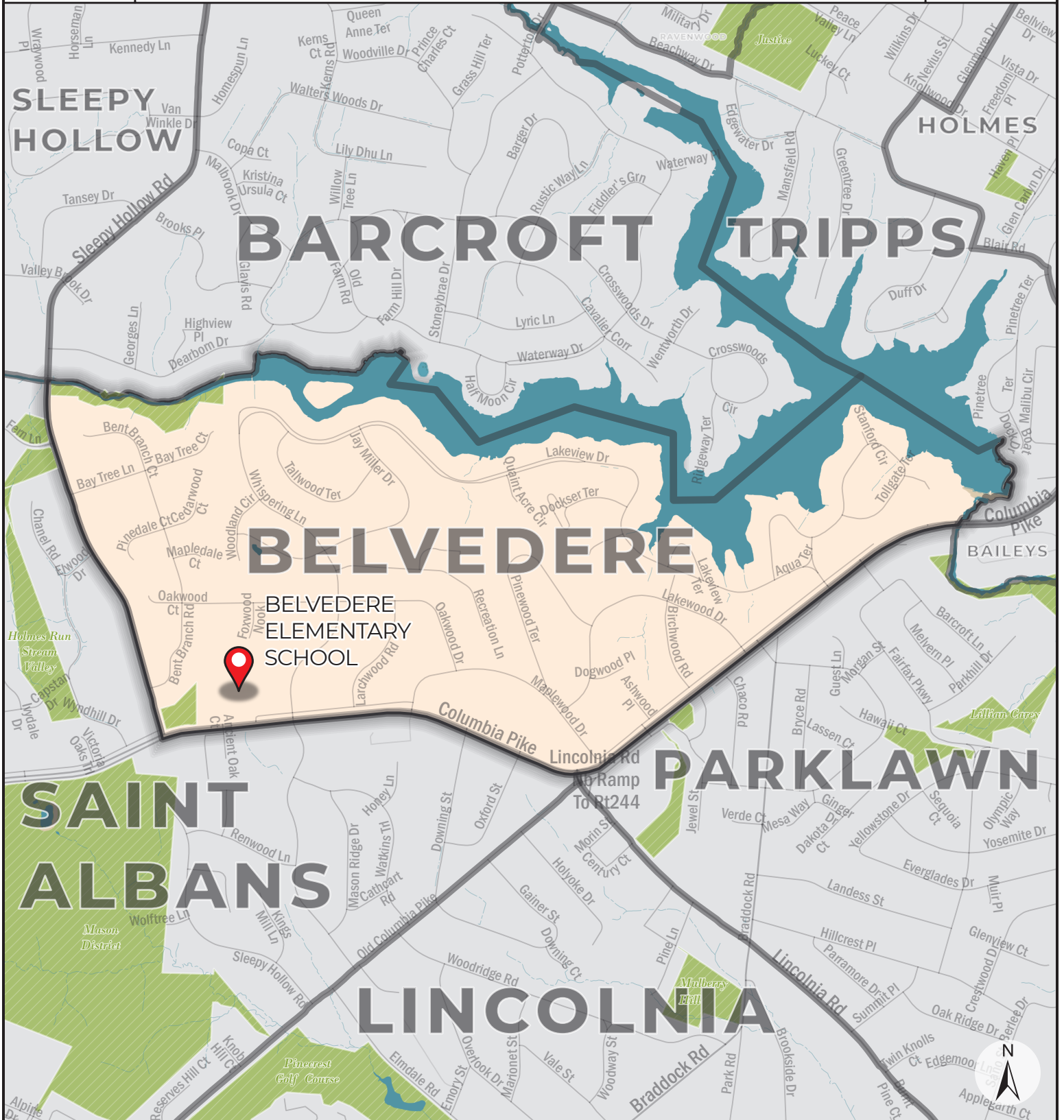
Beginning at the intersection of Sleepy Hollow Road and Holmes Run (stream), thence with the meanders of Holmes Run, into and through Lake Barcroft, in an easterly, then southeasterly direction to its intersection with Columbia Pike, thence with Columbia Pike in a southwesterly direction to its intersection with Sleepy Hollow Road, thence with Sleepy Hollow Road in a northwesterly direction to its intersection with Holmes Run, point of beginning.

POLLING PLACE: Belvedere Elementary School
6540 Columbia Pike, Falls Church

NOTES: Established 1957
Precinct description revised and readopted – March 2003
Senate District changed from 35th to 37th – July 2011
Congressional, Senatorial, and House Districts changed – December 2021



Commonwealth of Virginia
County of Fairfax
Mason District



Precinct: **503 BELVEDERE**
Polling Place: **BELVEDERE ELEMENTARY SCHOOL**

February 2022

Fairfax County Voting Precincts
 Featured Polling Place



Commonwealth of Virginia
COUNTY OF FAIRFAX
MASON District

PRECINCT: **504 BRISTOW**

CONGRESSIONAL DISTRICT: **8**

VIRGINIA SENATORIAL DISTRICT: **35**

HOUSE OF DELEGATES DISTRICT: **14**

DESCRIPTION:

Beginning at the intersection of Heritage Drive and Little River Turnpike (Route 236), thence with Little River Turnpike in an easterly direction to its intersection with Ravensworth Road, thence with Ravensworth Road in a southwesterly direction to its intersection with Heritage Drive, thence with Heritage Drive in a northwesterly, then generally northerly direction to its intersection with Little River Turnpike, point of beginning.

POLLING PLACE: Annandale Terrace Elementary School
7604 Herald St, Annandale

NOTES: Established 1970
Precinct description revised and readopted - March 2003
Precinct moved from Braddock district to Mason District – April 2011
Senate District changed from 35th to 37th – July 2011
Delegate District changed from 39th to 38th – July 2011
Congressional, Senatorial, and House Districts changed – December 2021



Commonwealth of Virginia
County of Fairfax
 Mason District



Precinct: **504 BRISTOW**

February 2022

Polling Place: **ANNANDALE TERRACE ELEMENTARY SCHOOL**

-  Fairfax County Voting Precincts
-  Featured Polling Place



Commonwealth of Virginia
COUNTY OF FAIRFAX
MASON District

PRECINCT: **505 GLEN FOREST**

CONGRESSIONAL DISTRICT: **8**

VIRGINIA SENATORIAL DISTRICT: **39**

HOUSE OF DELEGATES DISTRICT: **4**

DESCRIPTION:

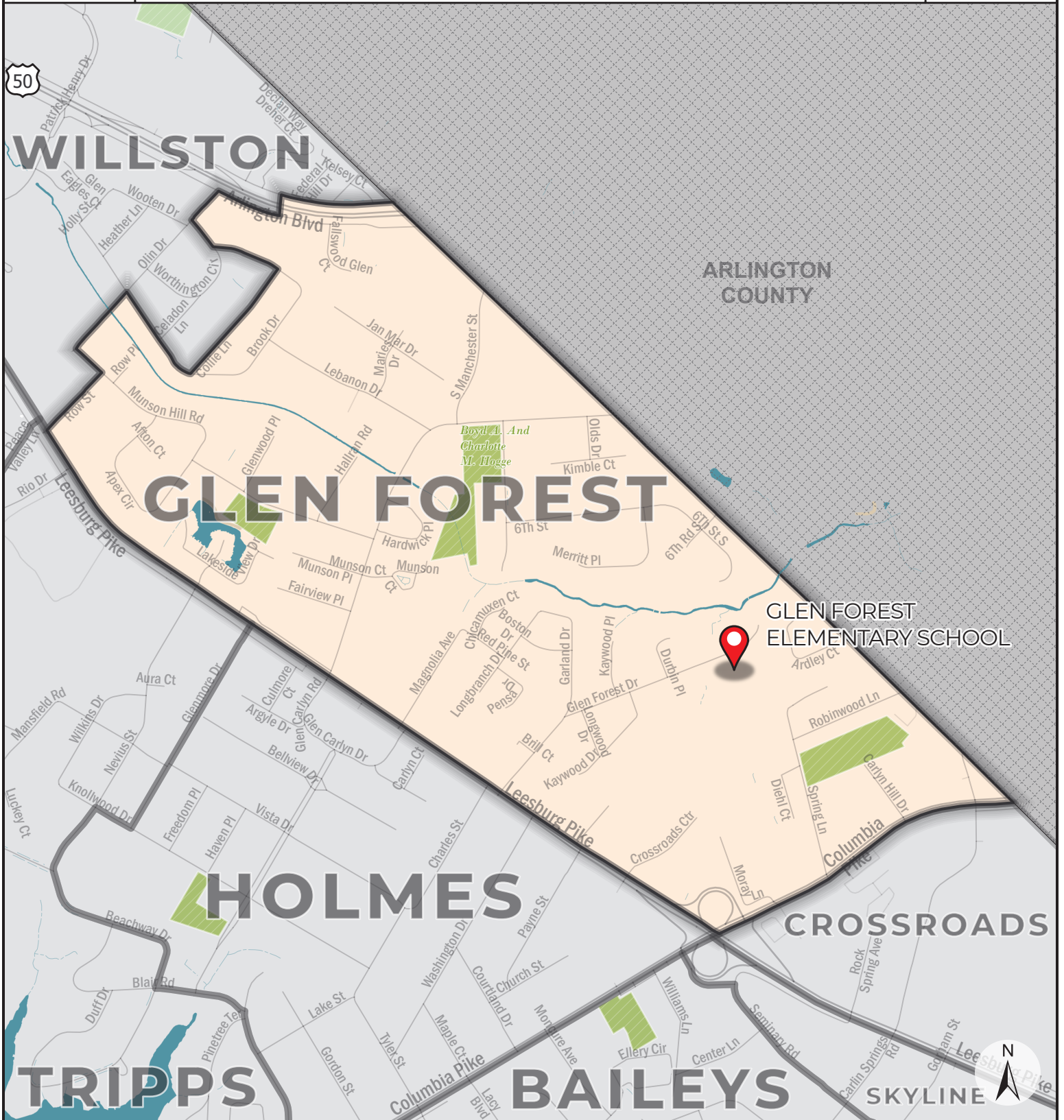
Beginning at the intersection of Olin Drive and Arlington Boulevard (Route 50), thence with Arlington Boulevard in a southeasterly direction to its intersection with the Arlington County/Fairfax County Line, thence with the Arlington County/Fairfax County Line in a southeasterly direction to its intersection with Columbia Pike, thence with Columbia Pike in a southwesterly direction to its intersection with Leesburg Pike (Route 7), thence with Leesburg Pike in a northwesterly direction to its intersection with Row Street, thence with Row Street in a northeasterly direction to its intersection with Munson Hill Road, thence with Munson Hill Road in a northwesterly direction to its intersection with Olin Drive, thence with Olin Drive in a northeasterly direction to its intersection with Brook Drive, thence with Brook Drive in a southeasterly direction to its intersection with Collie Lane, thence with Collie Lane in a northeasterly direction to its intersection with Brook Drive, thence with Brook Drive in a northwesterly direction to its intersection with Wooten Drive, thence with Wooten Drive in a northwesterly direction to its intersection with Olin Drive, thence with Olin Drive in a northeasterly direction to its intersection with Arlington Boulevard, point of beginning.

POLLING PLACE: Glen Forest Elementary School
5829 Glen Forest Dr, Falls Church

NOTES: Established July 2011
Precinct consolidated with Glen Forest No. 2 – July 2011
Senatorial and House Districts changed – December 2021



Commonwealth of Virginia
County of Fairfax
 Mason District

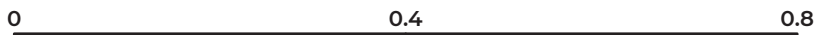


Precinct: **505 GLEN FOREST**

February 2022

Polling Place: **GLEN FOREST ELEMENTARY SCHOOL**

Fairfax County Voting Precincts



Featured Polling Place

Miles



Commonwealth of Virginia
COUNTY OF FAIRFAX
MASON District

PRECINCT: **506 HOLMES**

CONGRESSIONAL DISTRICT: **8**

VIRGINIA SENATORIAL DISTRICT: **39**

HOUSE OF DELEGATES DISTRICT: **4**

DESCRIPTION:

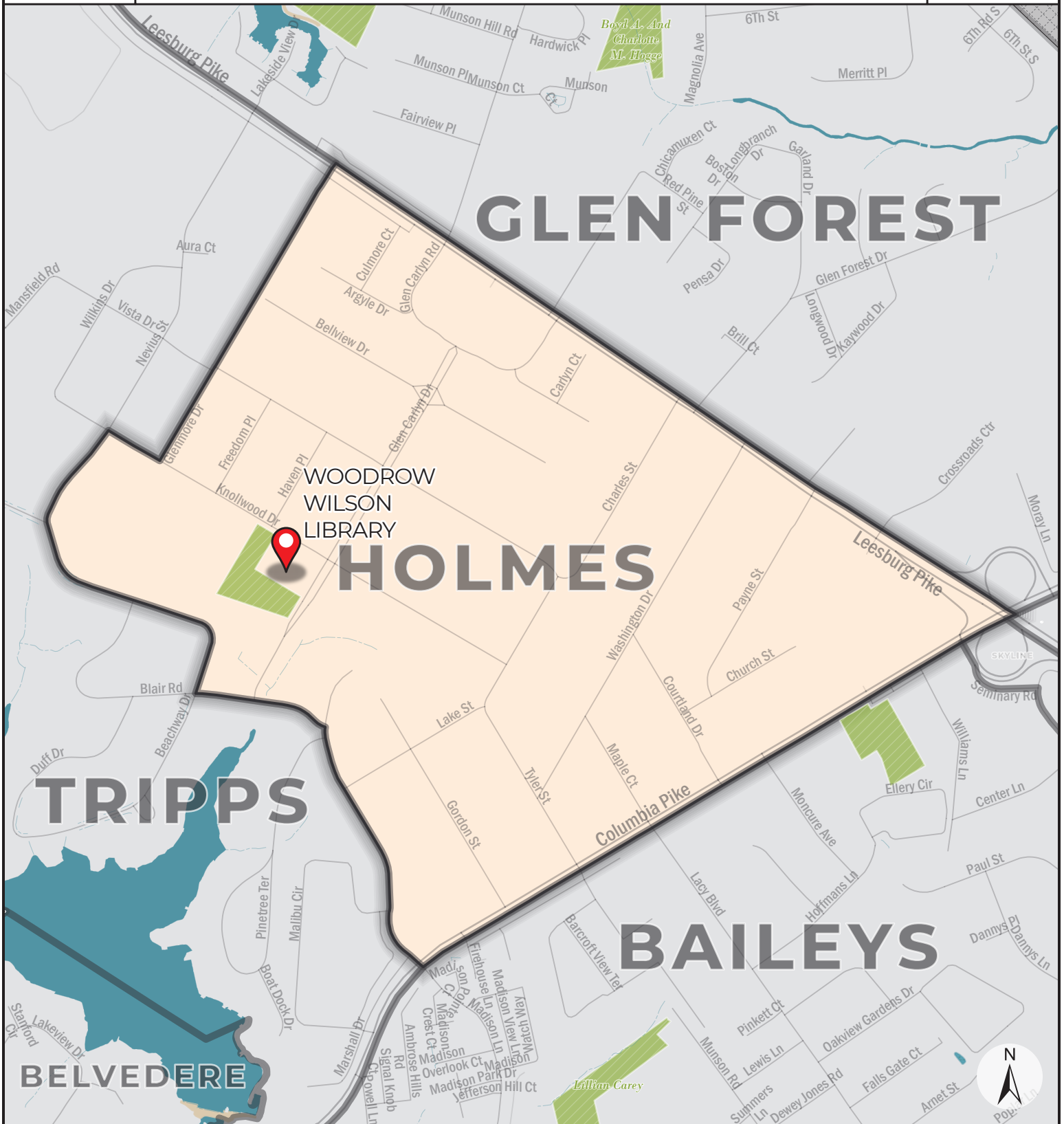
Beginning at the intersection of Glenmore Drive and Leesburg Pike (Route 7), thence with Leesburg Pike (Route 7) in a southeasterly direction to its intersection with Columbia Pike at Bailey's Crossroads; thence with Columbia Pike in a southwesterly direction to its intersection with Blair Road; thence with Blair Road in a northwesterly direction to its intersection with Beachway Drive; thence with Beachway Drive in a northwesterly direction to its intersection with Nevius Street; thence with Nevius Street in a northeasterly direction to its intersection with Knollwood Drive; thence with Knollwood Drive in a southeasterly direction to its intersection with Glenmore Drive; thence with Glenmore Drive in a northeasterly direction to its intersection with Leesburg Pike (Route 7), the point of beginning.

POLLING PLACE: Woodrow Wilson Library
6101 Knollwood Dr, Falls Church

NOTES: Established July 2011
Precinct combined Holmes No. 1 and Holmes No. 2 – July 2011
Precinct re-divided – November 2014
Polling place moved – December 2015
Senatorial and House Districts changed – December 2021
Precinct combined Holmes No. 1 and Holmes No. 2 – March 2022



Commonwealth of Virginia
County of Fairfax
 Mason District



Precinct: **506 HOLMES**
 Polling Place: **WOODROW WILSON LIBRARY**

February 2022

Fairfax County Voting Precincts
 Featured Polling Place



Commonwealth of Virginia
COUNTY OF FAIRFAX
MASON District

PRECINCT: **507 LINCOLNIA**

CONGRESSIONAL DISTRICT: **8**

VIRGINIA SENATORIAL DISTRICT: **35**

HOUSE OF DELEGATES DISTRICT: **14**

DESCRIPTION:

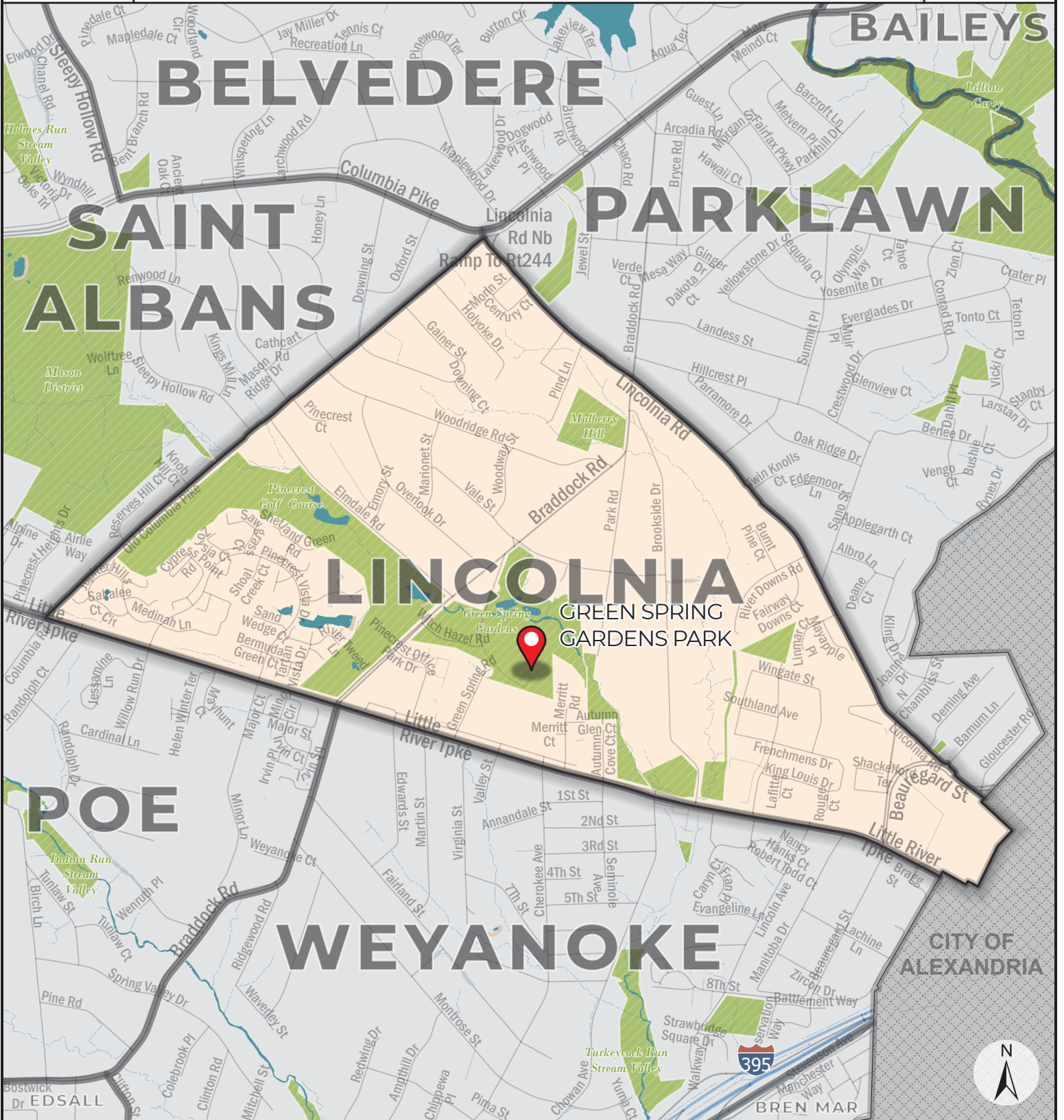
Beginning at the intersection of Old Columbia Pike and Lincolnia Road, thence with Lincolnia Road in a southeasterly direction to its intersection with Beauregard Street, thence with Beauregard Street in a southeasterly direction to its intersection with the west corporate boundary of the City of Alexandria, thence with the corporate boundary of the City of Alexandria in a southeasterly, then southwesterly, then northwesterly direction to its intersection with Little River Turnpike, thence with Little River Turnpike in a northwesterly direction to its intersection with Old Columbia Pike, thence with Old Columbia Pike in a northeasterly direction to its intersection with Lincolnia Road, point of beginning.

POLLING PLACE: Green Spring Gardens Park
4603 Green Spring Rd, Alexandria

NOTES: Established July 1989
Precinct description revised and readopted – March 2003
Polling place moved – March 2008
House District changed – December 2021




Commonwealth of Virginia
County of Fairfax
 Mason District



Precinct: **507 LINCOLNIA**
 Polling Place: **GREEN SPRING GARDENS PARK**

February 2022

-  Fairfax County Voting Precincts
-  Featured Polling Place



Commonwealth of Virginia
COUNTY OF FAIRFAX
MASON District

PRECINCT: **508 MASONVILLE**

CONGRESSIONAL DISTRICT: **8**

VIRGINIA SENATORIAL DISTRICT: **35**

HOUSE OF DELEGATES DISTRICT: **14**

DESCRIPTION:

Beginning at the intersection of Annandale Road and Holmes Run (stream) , thence with Holmes Run in a southeasterly direction to its intersection with an unpaved pathway with access to Rose Lane; thence with this pathway in a southerly direction to its intersection with Rose Lane; thence with Rose Lane in a generally southerly direction to its intersection with Murray Lane; thence with Murray Lane in a northwesterly direction to its intersection with Terrace Drive; thence with Terrace Drive in a southwesterly direction to its intersection with Justine Drive; thence with Justine Drive in a southeasterly, then southwesterly, then southerly direction to its intersection with Gallows Road; thence with Gallows Road in a northwesterly direction to its intersection with Annandale Road; thence with Annandale Road in a northwesterly direction to its intersection with Hummer Road; continue on Annandale Road in a northeasterly direction to its intersection with Holmes Run, the point of beginning.

POLLING PLACE: Mason Crest Elementary School
3705 Crest Dr, Annandale

NOTES: Established June 1971
Boundary adjusted with Saint Albans - June 1991
Precinct description revised and readopted – March 2003
Polling place temporarily relocated to the Westminster School – March 2010
Senate District changed from 35th to 37th – July 2011
Polling place moved to Mason Crest Elementary – July 2012
Congressional, Senatorial, and House Districts changed – December 2021




Commonwealth of Virginia
County of Fairfax
 Mason District

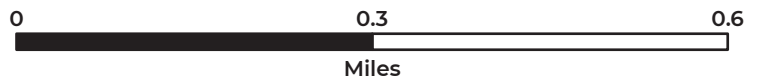


Precinct: **508 MASONVILLE**

February 2022

Polling Place: **MASON CREST ELEMENTARY SCHOOL**

-  Fairfax County Voting Precincts
-  Featured Polling Place



Commonwealth of Virginia
COUNTY OF FAIRFAX
MASON District

PRECINCT: **509 PLAZA**

CONGRESSIONAL DISTRICT: **8**

VIRGINIA SENATORIAL DISTRICT: **39**

HOUSE OF DELEGATES DISTRICT: **4**

DESCRIPTION:

Beginning at the intersection of South George Mason Drive and Leesburg Pike (Route 7), thence with Leesburg Pike in a southeasterly direction to its intersection with the corporate boundary of the City of Alexandria, thence with the Corporate Boundary of the City of Alexandria in a southwesterly direction to its intersection with the Skyline Plaza property line and a projection of an unnamed parking lot access road along the western boundary of the Skyline Plaza property, thence with the projection and the unnamed access road in a northwesterly direction to its intersection with South George Mason Drive, thence with South George Mason Drive in a northeasterly direction to its intersection with Leesburg Pike, point of beginning.

POLLING PLACE: Skyline Plaza Residential Towers
3703 South George Mason Dr, Falls Church

NOTES: Established July 2013
Senatorial and House Districts changed – December 2021



Commonwealth of Virginia
County of Fairfax
Mason District



Precinct: **509 PLAZA**

February 2022

Polling Place: **SKYLINE PLAZA RESIDENTIAL TOWERS**

Fairfax County Voting Precincts

0 0.07 0.15

Featured Polling Place

Miles

Commonwealth of Virginia
COUNTY OF FAIRFAX
MASON District

PRECINCT: **510 PARKLAWN**

CONGRESSIONAL DISTRICT: **8**

VIRGINIA SENATORIAL DISTRICT: **35**

HOUSE OF DELEGATES DISTRICT: **14**

DESCRIPTION:

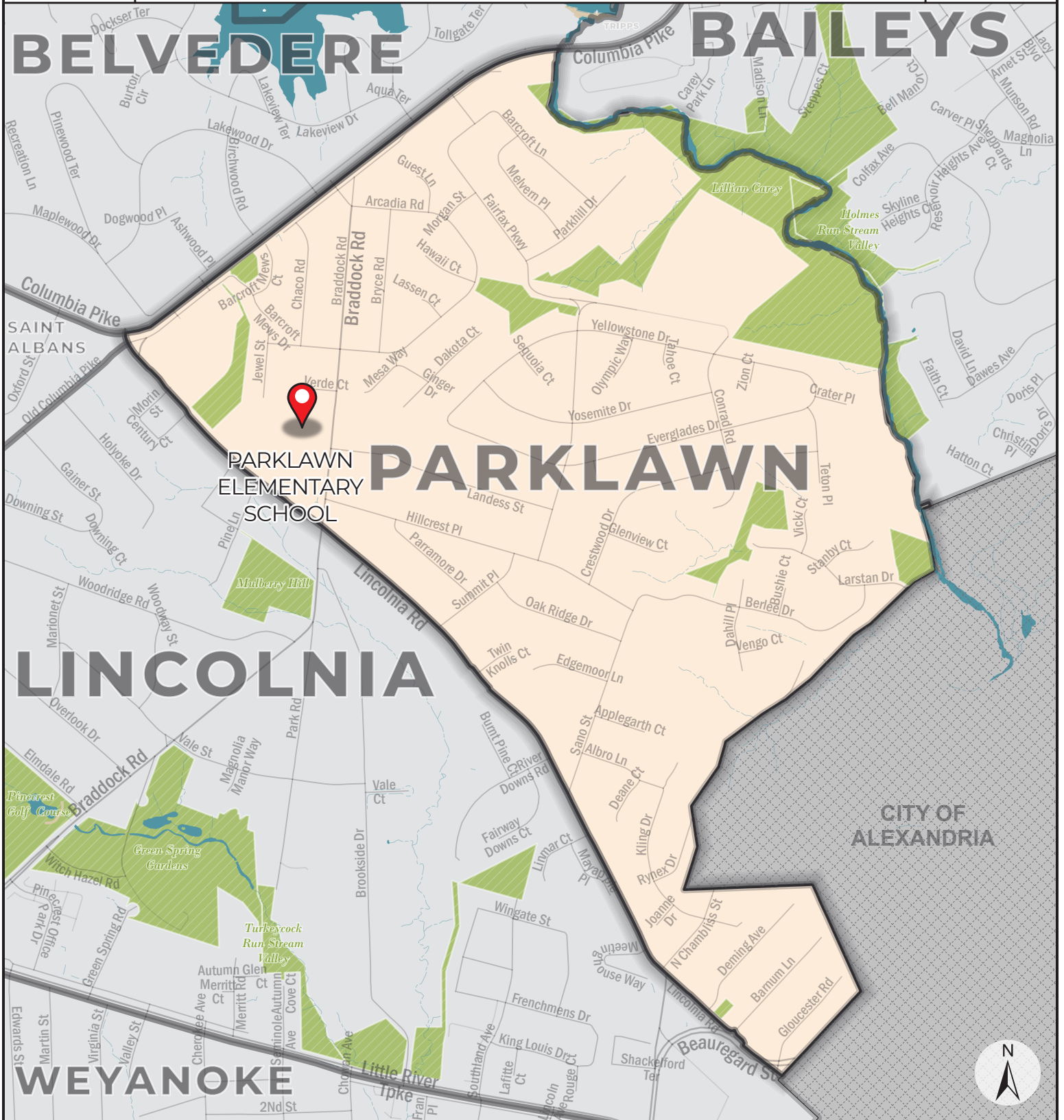
Beginning at the intersection of Lincolnia Road and Columbia Pike, thence with Columbia Pike in a northeasterly direction to its intersection with Holmes Run (stream), thence with the meanders of Holmes Run in a southeasterly direction to its intersection with the west corporate boundary of the City of Alexandria, thence with the corporate boundary of the City of Alexandria in a generally southerly direction to its intersection with Beauregard Street, thence with Beauregard Street in a northwesterly direction to its intersection with Lincolnia Road, thence with Lincolnia Road in a northwesterly direction to its intersection with Columbia Pike, point of beginning

POLLING PLACE: Parklawn Elementary School
4116 Braddock Rd, Alexandria

NOTES: Established May 1984
Precinct description revised and readopted – March 2003
House District changed – December 2021



Commonwealth of Virginia County of Fairfax Mason District




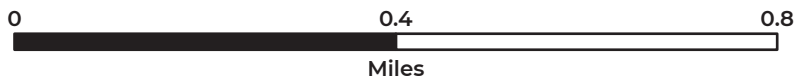
**PARKLAWN
ELEMENTARY
SCHOOL**

Precinct: **510 PARKLAWN**

February 2022

Polling Place: **PARKLAWN ELEMENTARY SCHOOL**

-  Fairfax County Voting Precincts
-  Featured Polling Place



Commonwealth of Virginia
COUNTY OF FAIRFAX
MASON District

PRECINCT: **511 RAVENWOOD**

CONGRESSIONAL DISTRICT: **8**

VIRGINIA SENATORIAL DISTRICT: **35**

HOUSE OF DELEGATES DISTRICT: **13**

DESCRIPTION:

Beginning at the intersection of Sleepy Hollow Rd and Leesburg Pike (Route 7), in Seven Corners, thence with Leesburg Pike in a southeasterly direction to its intersection with Peace Valley Lane, thence with Peace Valley Lane in a southwesterly, direction then southeasterly direction to its intersection with the southeastern border of Census block 2013 located midway of Justice Park, then in a southwesterly direction along the southeastern border of Census Block 2013 until it intersects Beachway Dr, thence Beachway Dr in a northwesternly direction to its intersection with Potterton Drive, thence with Potterton Drive in a southwesterly direction to its intersection with Tripp's Run (stream), thence with the meanders of Tripp's Run in a northwesterly direction to its intersection with Sleepy Hollow Rd, thence with Sleepy Hollow Road in a northeasterly direction to its intersection with Leesburg Pike (Route 7), point of beginning.

POLLING PLACE: Justice High School
3301 Peace Valley Ln, Falls Church

NOTES: Established December 1976
Precinct description revised and readopted – March 2003
Precinct boundary adjusted – July 2011
Senate District changed from 31st to 35th – July 2011
Polling location name changed – July 2018
Congressional and House Districts changed – December 2021





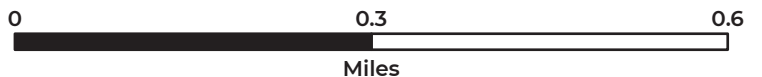
Commonwealth of Virginia
County of Fairfax
 Mason District



Precinct: **511 RAVENWOOD**
 Polling Place: **JUSTICE HIGH SCHOOL**

February 2022

-  Fairfax County Voting Precincts
-  Featured Polling Place



Commonwealth of Virginia
COUNTY OF FAIRFAX
MASON District

PRECINCT: **512 SLEEPY HOLLOW**

CONGRESSIONAL DISTRICT: **8**

VIRGINIA SENATORIAL DISTRICT: **37**

HOUSE OF DELEGATES DISTRICT: **13**

DESCRIPTION:

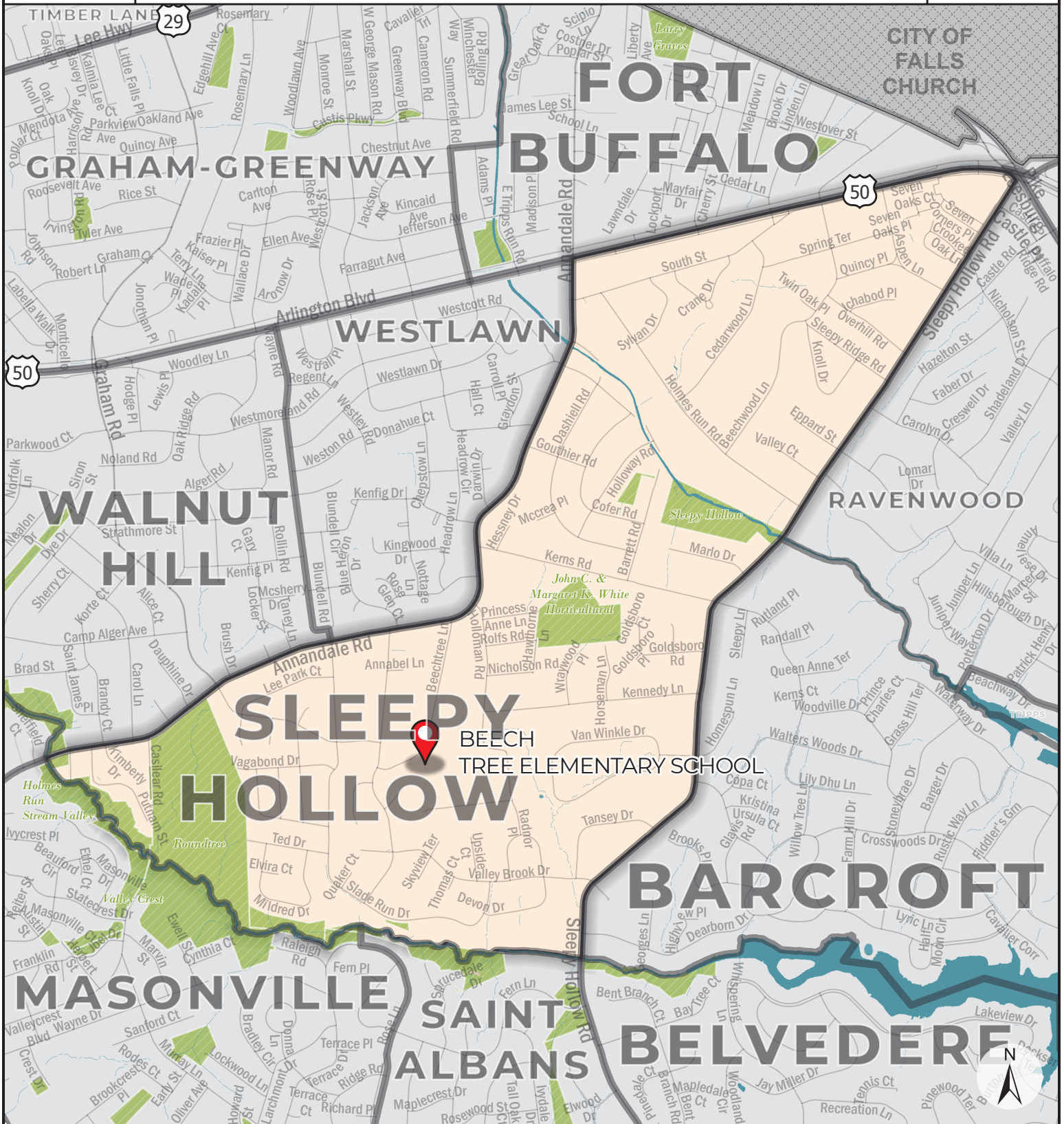
Beginning at the intersection of Annandale Road and Arlington Boulevard (Route 50), thence with Arlington Boulevard in a northeasterly direction to its intersection with Seven Corners and Sleepy Hollow Road; thence with Sleepy Hollow Road in a southwesterly, then southerly, then southwesterly, then southerly direction to its intersection with Holmes Run (stream); thence with Holmes Run (stream) in a westerly-northwesterly direction to its intersection with Annandale Road; thence with Annandale Road in a northeasterly, then northerly direction to its intersection with Arlington Boulevard (Route 50), the point of beginning.

POLLING PLACE: Beech Tree Elementary School
3401 Beech Tree Ln, Falls Church

NOTES: Established 1957
Precinct description revised and readopted – March 2003
Precinct boundary adjusted – July 2011
Congressional, Senatorial, and House Districts changed – December 2021



Commonwealth of Virginia
County of Fairfax
 Mason District



Precinct: **512 SLEEPY HOLLOW**

Polling Place: **BEECH TREE ELEMENTARY SCHOOL**

February 2022

-  Fairfax County Voting Precincts
-  Featured Polling Place



Commonwealth of Virginia
COUNTY OF FAIRFAX
MASON District

PRECINCT: **513 SAINT ALBANS**

CONGRESSIONAL DISTRICT: **8**

VIRGINIA SENATORIAL DISTRICT: **35**

HOUSE OF DELEGATES DISTRICT: **14**

DESCRIPTION:

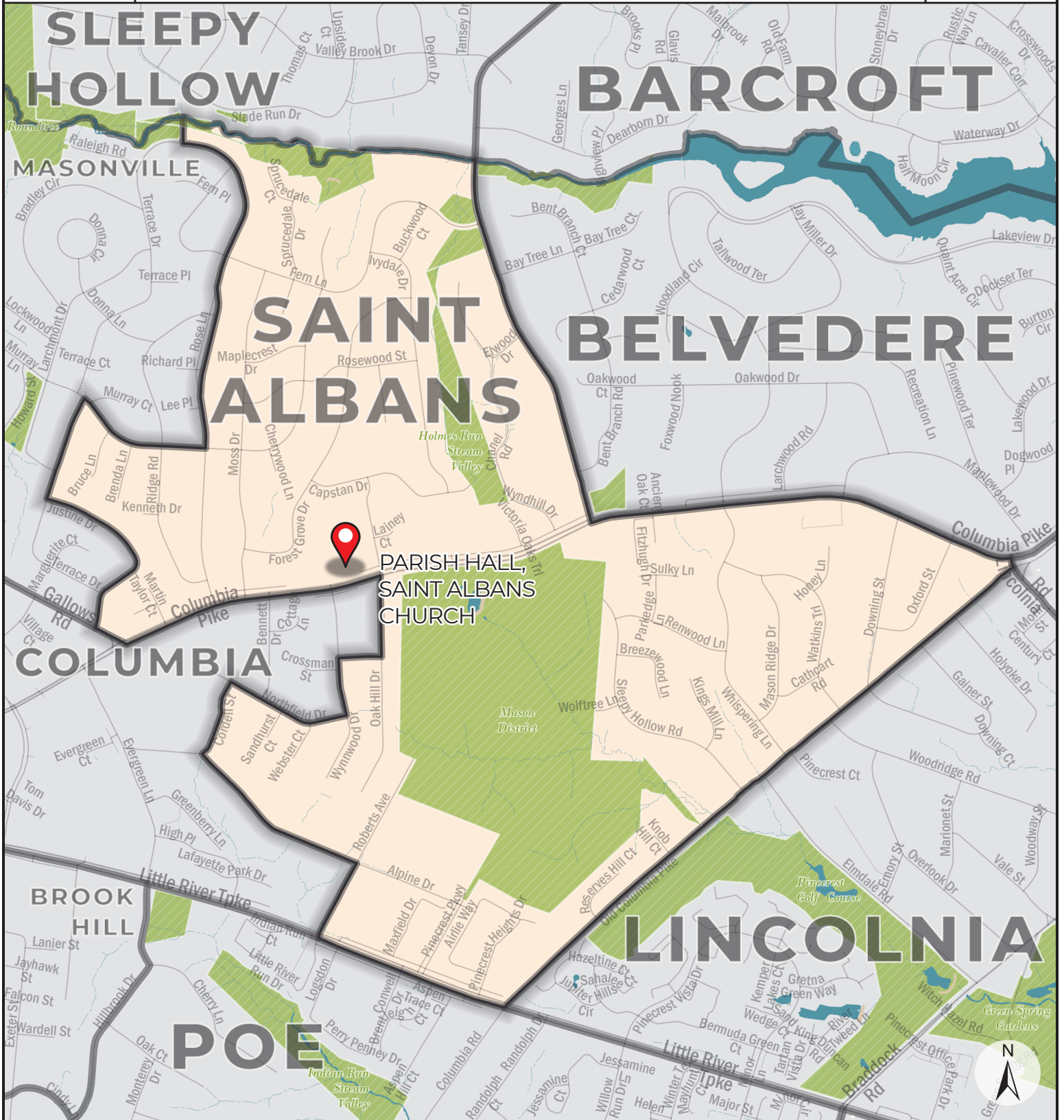
Beginning at the intersection of Rose Lane and Holmes Run (stream), thence with the meanders of Holmes Run in an easterly direction to its intersection with Sleepy Hollow Road, thence with Sleepy Hollow Road in a southeasterly direction to its intersection with Columbia Pike, thence with Columbia Pike in an easterly direction to its intersection with Old Columbia Pike, thence with Old Columbia Pike in a southwesterly direction to its intersection with Little River Turnpike (Route 236), thence with Little River Turnpike in a northwesterly direction to its intersection with Roberts Avenue, thence with Roberts Avenue in a northeasterly direction to its intersection with Alpine Drive, thence with Alpine Drive, a projection of Alpine Drive and Alpine Drive in a northwesterly direction to its intersection with Cordell Street, thence with Cordell Street in a northerly direction to its intersection with Northfield Drive, thence with Northfield Drive in a southeasterly direction to its intersection with Wynnwood Drive, thence with Wynnwood Drive in a northerly direction to its intersection with Crossman Street, thence with Crossman Street in an easterly direction to its intersection with Oak Hill Drive, thence with Oak Hill Drive in a northerly direction to its intersection with Columbia Pike, thence with Columbia Pike in a southwesterly direction to its intersection with Gallows Road, then with Gallows Road in a northwesterly direction to its intersection with Justine Drive, thence with Justine Drive in a northerly, then northeasterly, then northwesterly direction to its intersection with Terrace Drive, thence with Terrace Drive in a northeasterly direction to its intersection with Murray Lane, thence with Murray Lane in a southeasterly direction to its intersection with Rose Lane, thence with Rose Lane in a northerly direction to its intersection with Holmes Run, the point of beginning

POLLING PLACE: Parish Hall, Saint Albans Church
6800 Columbia Pike, Annandale

NOTES: Established June 1971
Boundary adjusted with Masonville and Columbia - June 1991
Precinct description revised and readopted – March 2003
Senate District changed from 35th to 37th – July 2011
Congressional, Senatorial, and House Districts changed – December 2021



Commonwealth of Virginia
County of Fairfax
 Mason District

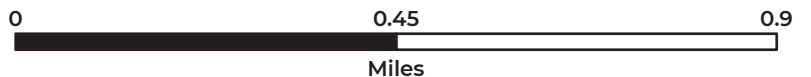


Precinct: **513 SAINT ALBANS**

February 2022

Polling Place: **PARISH HALL, SAINT ALBANS CHURCH**

-  Fairfax County Voting Precincts
-  Featured Polling Place



Commonwealth of Virginia
COUNTY OF FAIRFAX
MASON District

PRECINCT: **514 CROSSROADS**

CONGRESSIONAL DISTRICT: **8**

VIRGINIA SENATORIAL DISTRICT: **39**

HOUSE OF DELEGATES DISTRICT: **4**

DESCRIPTION:

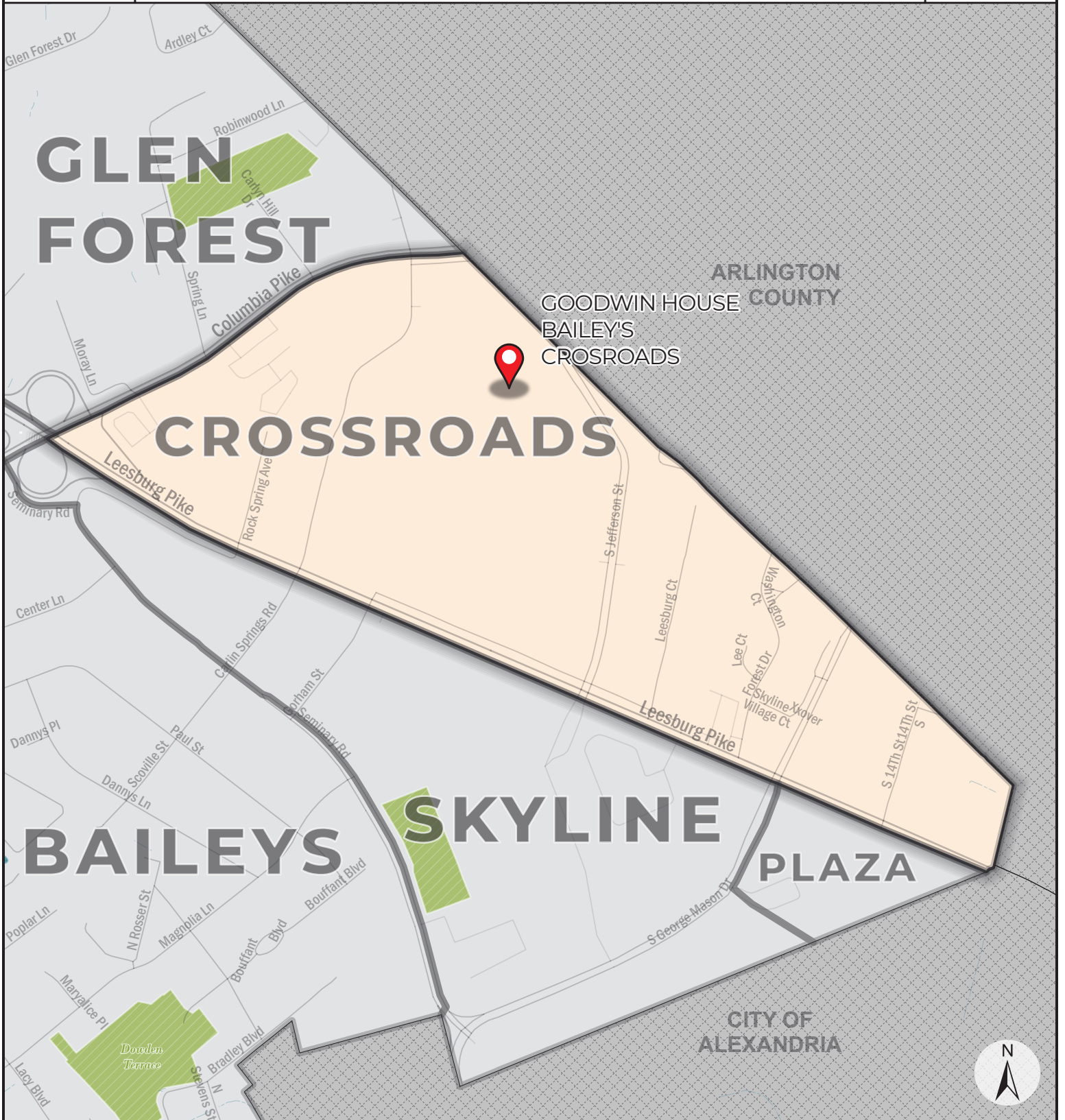
Beginning at the intersection of Columbia Pike and the Arlington County/Fairfax County Line, thence with the Arlington County/Fairfax County Line in a southeasterly, then southerly direction to its intersection with Leesburg Pike (Route 7), thence with Leesburg Pike in a northwesterly direction to its intersection with Columbia Pike, thence with Columbia Pike in a northeasterly direction to its intersection with the Arlington County/Fairfax County Line, point of beginning

POLLING PLACE: Goodwin House Bailey's Crossroads
3440 South Jefferson St, Falls Church

NOTES: Established November 2014
Senatorial and House Districts changed – December 2021



Commonwealth of Virginia
County of Fairfax
Mason District



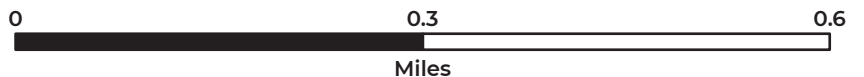
Precinct: **514 CROSSROADS**

February 2022

Polling Place: **GOODWIN HOUSE BAILEY'S CROSSROADS**

Fairfax County Voting Precincts

Featured Polling Place



Commonwealth of Virginia
COUNTY OF FAIRFAX
MASON District

PRECINCT: **515 WESTLAWN**

CONGRESSIONAL DISTRICT: **8**

VIRGINIA SENATORIAL DISTRICT: **37**

HOUSE OF DELEGATES DISTRICT: **13**

DESCRIPTION:

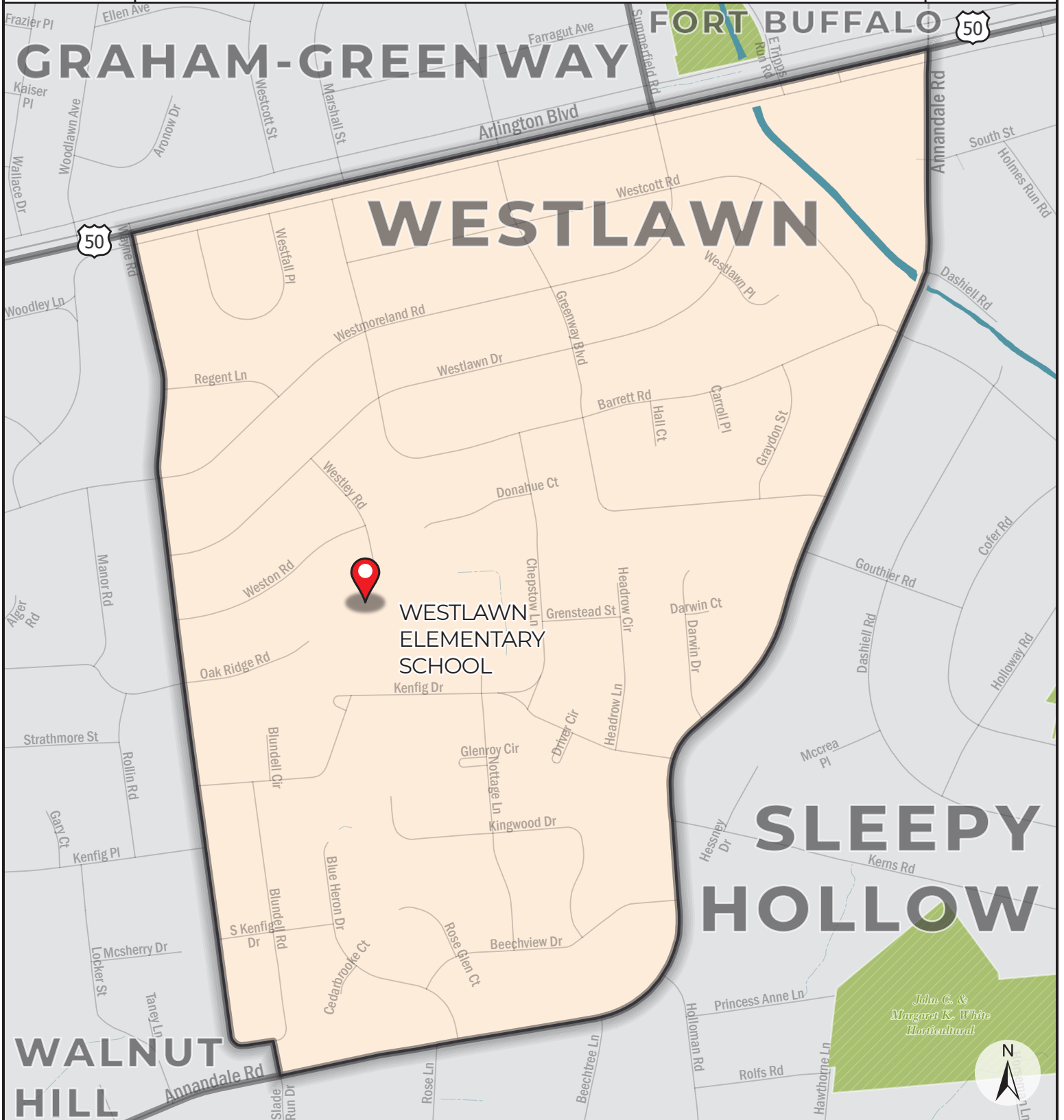
Beginning at the intersection of Wayne Road and Arlington Boulevard (Route 50), thence with Arlington Boulevard in an easterly direction to its intersection with Annandale Road, thence with Annandale Road in a generally southwesterly, then westerly direction to its intersection with Wayne Road, thence with Wayne Road in a northerly direction to its intersection with Arlington Boulevard, point of beginning

POLLING PLACE: Westlawn Elementary School
3200 Westley Rd, Herndon

NOTES: Established 1954
Precinct description revised and readopted – March 2003
Senatorial and House Districts changed – December 2021



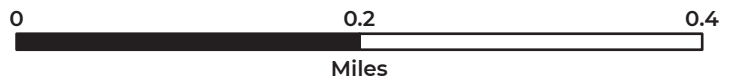
Commonwealth of Virginia
County of Fairfax
Mason District



Precinct: **515 WESTLAWN**
Polling Place: **WESTLAWN ELEMENTARY SCHOOL**

February 2022

- Fairfax County Voting Precincts
- Featured Polling Place



Commonwealth of Virginia
COUNTY OF FAIRFAX
MASON District

PRECINCT: **516 WEYANOKE**

CONGRESSIONAL DISTRICT: **8**

VIRGINIA SENATORIAL DISTRICT: **35**

HOUSE OF DELEGATES DISTRICT: **14**

DESCRIPTION:

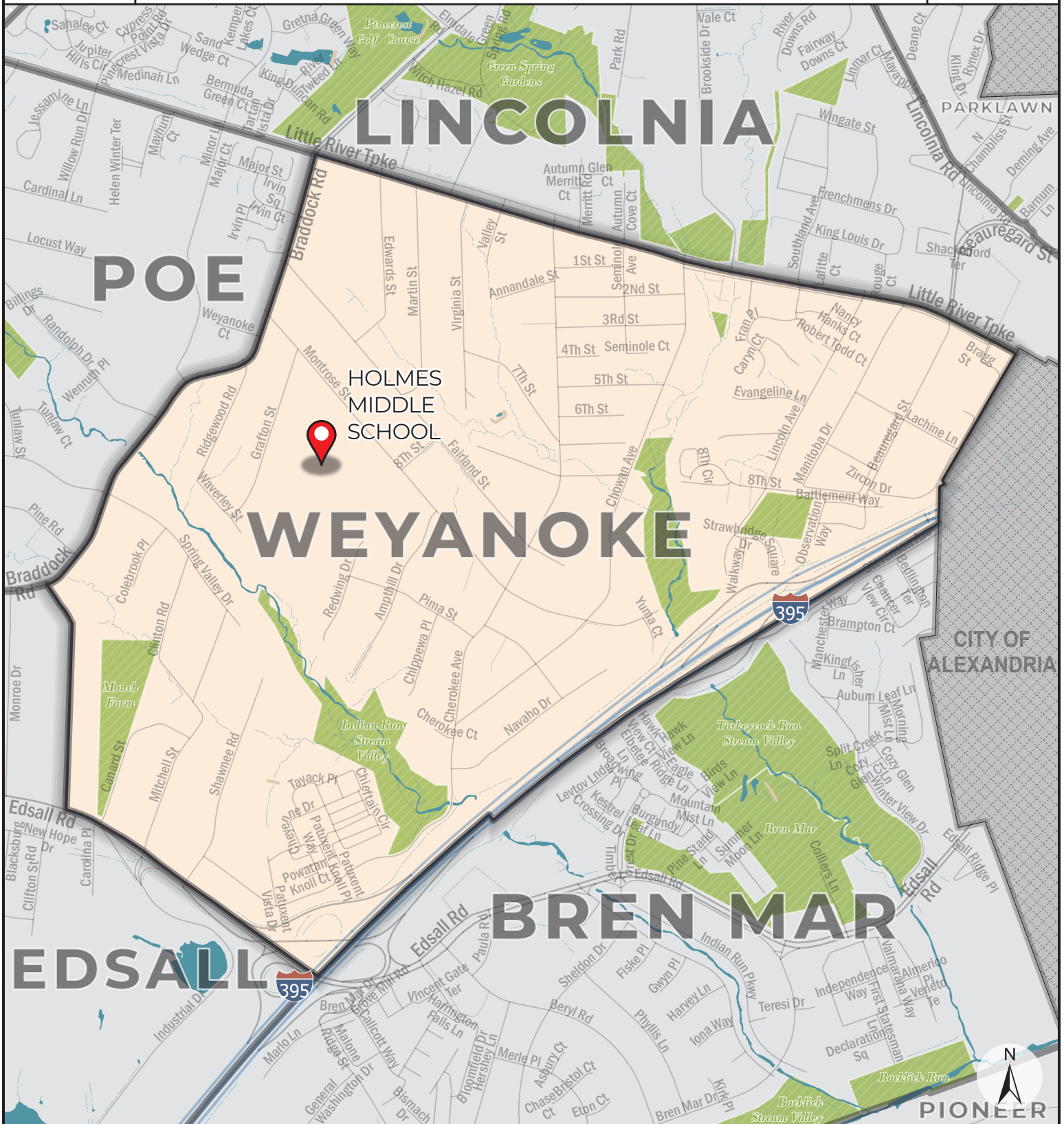
Beginning at the intersection of Braddock Road and Little River Turnpike (Route 236), thence with Little River Turnpike in a southeasterly direction to its intersection with the west corporate boundary of the City of Alexandria; thence with the west corporate boundary of the City of Alexandria in a southwesterly direction to its intersection with the Shirley Memorial Highway (I-395); thence with the Shirley Memorial Highway (I-395) in a southwesterly direction to its intersection with Edsall Road; thence with Edsall Road in a northwesterly direction to its intersection with Clifton Street; thence with Clifton Street in a northerly direction to its intersection with Braddock Road; thence with Braddock Road in a generally northeasterly direction to its intersection with Little River Turnpike, the point of beginning.

POLLING PLACE: Holmes Middle School
6525 Montrose St, Alexandria

NOTES: Established 1954
Precinct description revised and readopted – March 2003
Boundary adjusted – July 2011
Precinct divided and renamed – June 2021
House District changed – December 2021
Precinct combined Weyanoke No. 1 and Weyanoke No. 2 – March 2022



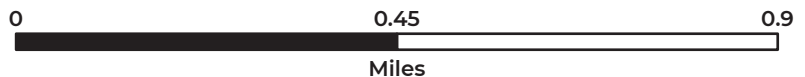
Commonwealth of Virginia
County of Fairfax
 Mason District



Precinct: **516 WEYANOKE**
 Polling Place: **HOLMES MIDDLE SCHOOL**

February 2022

-  Fairfax County Voting Precincts
-  Featured Polling Place



Commonwealth of Virginia
COUNTY OF FAIRFAX
MASON District

PRECINCT: **517 WILLSTON**

CONGRESSIONAL DISTRICT: **8**

VIRGINIA SENATORIAL DISTRICT: **39**

HOUSE OF DELEGATES DISTRICT: **4**

DESCRIPTION:

Beginning at the intersection of Leesburg Pike (Route 7) and Wilson Boulevard at Seven Corners, thence with Wilson Boulevard in an easterly direction to its intersection with Peyton Randolph Drive and the corporate boundary of the City of Falls Church; thence with the corporate boundary of the City of Falls Church in a northerly direction to its intersection with the Arlington County/Fairfax County Line; thence with the Arlington County/Fairfax County Line in a southeasterly direction to its intersection with Arlington Boulevard (Route 50); thence with Arlington Boulevard (Route 50) in a westerly direction to its intersection with Olin Drive; thence with Olin Drive in a southwesterly direction to its intersection with Wooten Drive; thence with Wooten Drive in a southeasterly direction to its intersection with Collie Lane; thence with Collie Lane in a southwesterly direction to its intersection with Brook Drive; thence with Brook Drive in a northwesterly direction to its intersection with Olin Drive; thence with Olin Drive in a southwesterly direction to its intersection with Munson Hill Road; thence with Munson Hill Road in a southeasterly direction to its intersection with Row Street; thence with Row Street in a southwesterly direction to its intersection with Leesburg Pike (Route 7); thence with Leesburg Pike (Route 7) in a northwesterly direction to its intersection with Wilson Boulevard at Seven Corners, the point of beginning.

POLLING PLACE: Willston Instructional Center
6131 Willston Dr, Falls Church

NOTES: Established August 1982
Precinct description revised and readopted – March 2003
Senate District changed from 31st to 35th – July 2011
Delegate District changed from 38th to 49th – July 2011
Senatorial and House Districts changed – December 2021



Commonwealth of Virginia
County of Fairfax
 Mason District



Precinct: **517 WILLSTON**

February 2022

Polling Place: **WILLSTON INSTRUCTIONAL CENTER**

-  Fairfax County Voting Precincts
-  Featured Polling Place



Commonwealth of Virginia
COUNTY OF FAIRFAX
MASON District

PRECINCT: **518 COLUMBIA**

CONGRESSIONAL DISTRICT: **8**

VIRGINIA SENATORIAL DISTRICT: **35**

HOUSE OF DELEGATES DISTRICT: **14**

DESCRIPTION:

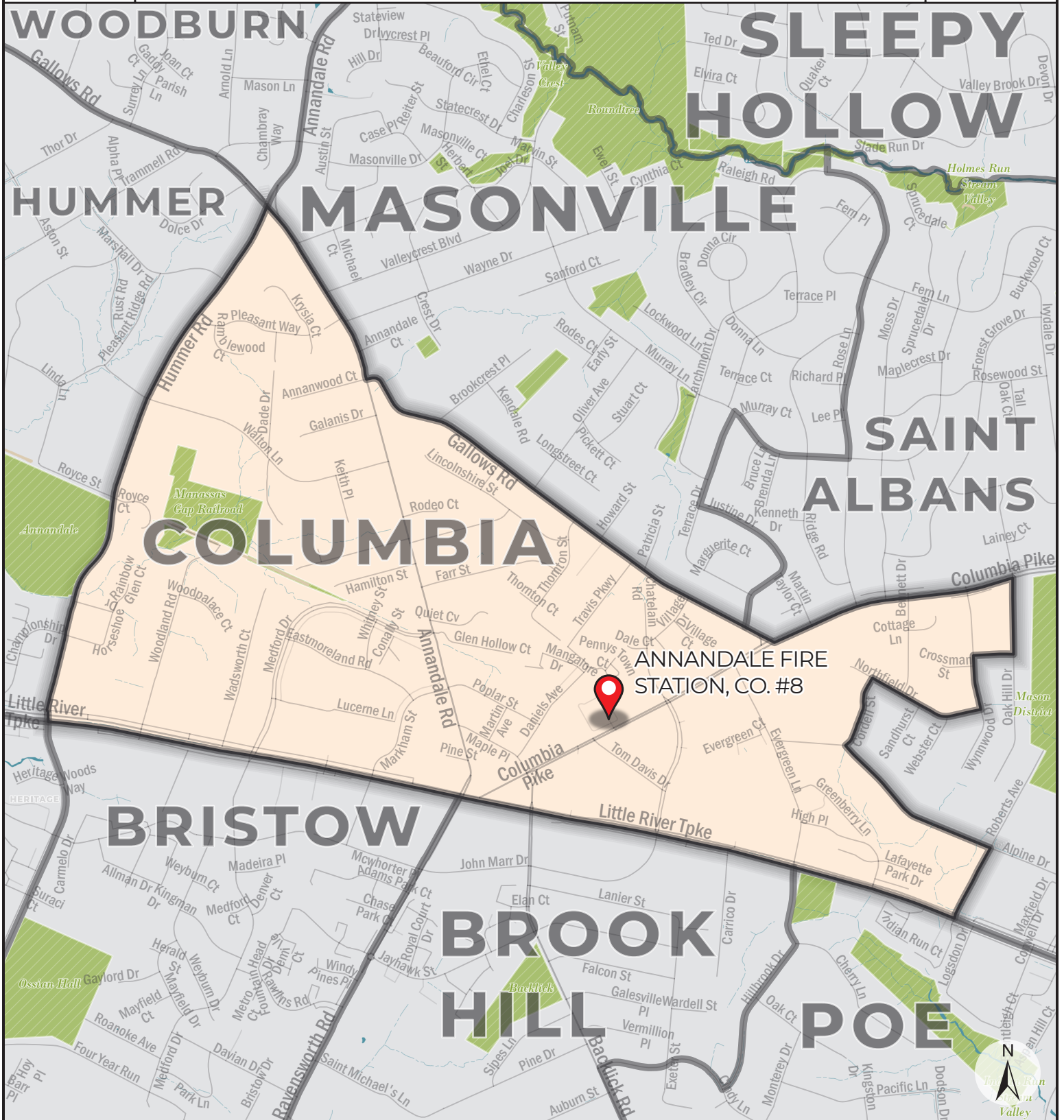
Beginning at the intersection of Hummer Road and Annandale Road, thence with Annandale Road in a southeasterly direction to its intersection with Gallows Road, thence with Gallows Road in an southeasterly direction to its intersection with Columbia Pike, thence with Columbia Pike in a northeasterly direction to its intersection of Oak Hill Drive, thence with Oak Hill Drive in a southerly direction to its intersection with Crossman Street, thence with Crossman Street in a westerly direction to its intersection with Wynnwood Drive, thence with Wynnwood Drive in a southerly direction to its intersection with Northfield Drive, thence with Northfield Drive in a northwesterly direction to its intersection with Cordell Street, thence with Cordell Street in a southerly direction to its intersection with Alpine Drive, thence with Alpine Drive, a projection of Alpine Drive and Alpine Drive in a southeasterly direction to its intersection with Roberts Avenue, thence with Roberts Avenue in a southwesterly direction to its intersection with Little River Turnpike (Route 236), thence with Little River Turnpike in a northwesterly direction to its intersection with Hummer Road, thence with Hummer Road in a northeasterly direction to its intersection with Annandale Road, point of beginning.

POLLING PLACE: Annandale Fire Station, Co. #8
7128 Columbia Pike, Annandale

NOTES: Established April 1975
Boundary adjusted with Saint Albans - July 1991
Precinct description revised and readopted – March 2003
Senate District changed from 35th to 37th – July 2011
Delegate District changed from 39th to 38th – July 2011
Congressional, Senatorial, and House Districts changed – December 2021



Commonwealth of Virginia
County of Fairfax
 Mason District



Precinct: **518 COLUMBIA**

February 2022

Polling Place: **ANNANDALE FIRE STATION, CO. #8**

Fairfax County Voting Precincts



Featured Polling Place

Miles



Commonwealth of Virginia
COUNTY OF FAIRFAX
MASON District

PRECINCT: **519 HUMMER**

CONGRESSIONAL DISTRICT: **8**

VIRGINIA SENATORIAL DISTRICT: **35**

HOUSE OF DELEGATES DISTRICT: **14**

DESCRIPTION:

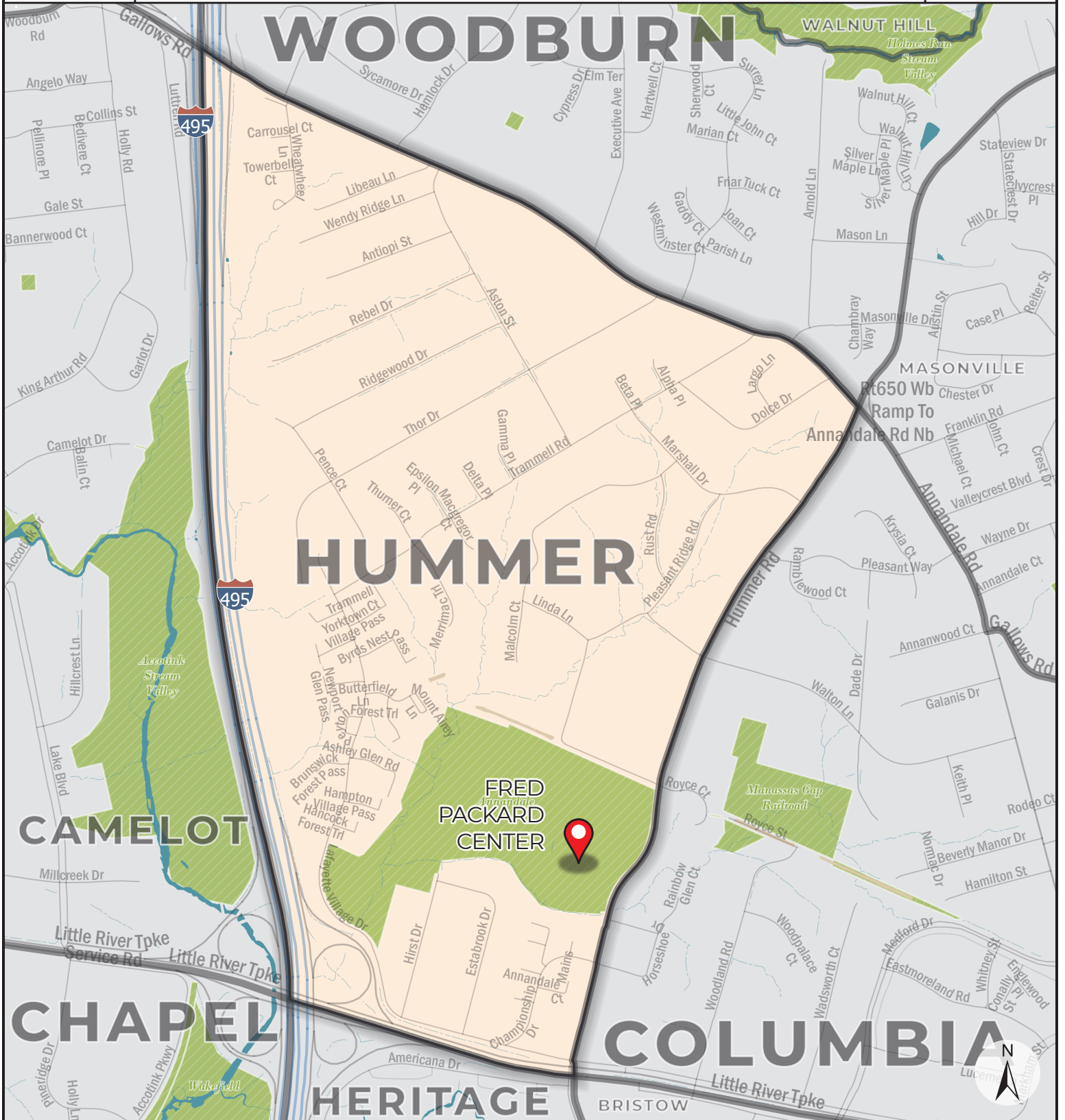
Beginning at the intersection of the Capital Beltway (I-495) and Gallows Road, thence with Gallows Road in a southeasterly direction to its intersection with Hummer Road, thence with Hummer Road in a southwesterly direction to its intersection with Little River Turnpike (Route 236), thence with Little River Turnpike in a westerly direction to its intersection with the Capital Beltway, thence with the Capital Beltway in a northerly direction to its intersection with Gallows Road, point of beginning

POLLING PLACE: Fred Packard Center
4022 Hummer Rd, Annandale

NOTES: Established June 1971
Precinct description revised and readopted – March 2003
Senate District changed from 34th to 37th – July 2011
Delegate District changed from 39th to 38th – July 2011
Congressional, Senatorial, and House Districts changed – December 2021



Commonwealth of Virginia
County of Fairfax
 Mason District



Precinct: **519 HUMMER**
 Polling Place: **FRED PACKARD CENTER**

February 2022

-  Fairfax County Voting Precincts
-  Featured Polling Place



Commonwealth of Virginia
COUNTY OF FAIRFAX
MASON District

PRECINCT: **520 SKYLINE**

CONGRESSIONAL DISTRICT: **8**

VIRGINIA SENATORIAL DISTRICT: **39**

HOUSE OF DELEGATES DISTRICT: **4**

DESCRIPTION:

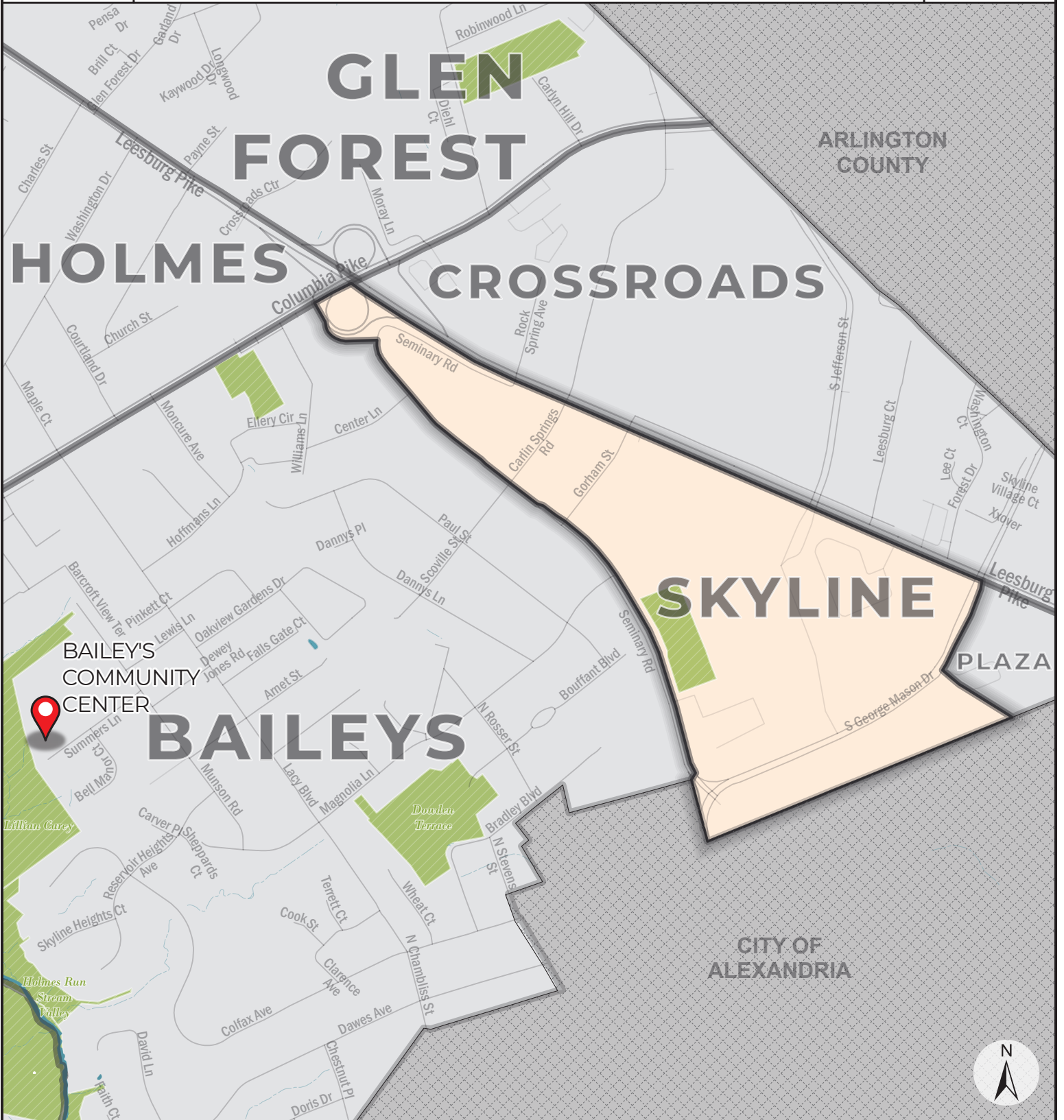
Beginning at the intersection of Seminary Road and Leesburg Pike (Route 7) thence with Leesburg Pike in a southeasterly direction to its intersection with South George Mason Drive, thence with South George Mason Drive in a southwesterly direction to its intersection with an unnamed parking lot access road along the southwestern boundary of the Skyline Plaza property, thence with the access road and a projection of the access road along the Skyline Plaza property line in a southeasterly direction to its intersection with the corporate boundary of the City of Alexandria, thence with the Corporate Boundary of the City of Alexandria in a southwesterly direction to its intersection with Seminary Road, thence with Seminary Road in a generally northwesterly direction to its intersection with Leesburg Pike, point of beginning.

POLLING PLACE: Bailey's Community Center
5920 Summers Ln, Falls Church

NOTES: Established July 1981
Polling place moved from Skyline Mall – March 2003
Precinct description revised and readopted – March 2003
Polling place moved – March 2010
Boundary adjusted, polling place moved – July 2011
Senate District changed from 31st to 35th – July 2011
Delegate District changed from 46th to 49th – July 2011
Precinct divided – July 2013
Precinct divided – November 2014
Polling place moved – March 2021
Senatorial and House Districts changed – December 2021



Commonwealth of Virginia
County of Fairfax
Mason District



Precinct: **520 SKYLINE**
Polling Place: **BAILEY'S COMMUNITY CENTER**

February 2022

Fairfax County Voting Precincts
 Featured Polling Place



Commonwealth of Virginia
COUNTY OF FAIRFAX
MASON District

PRECINCT: **521 BROOK HILL**

CONGRESSIONAL DISTRICT: **8**

VIRGINIA SENATORIAL DISTRICT: **35**

HOUSE OF DELEGATES DISTRICT: **14**

DESCRIPTION:

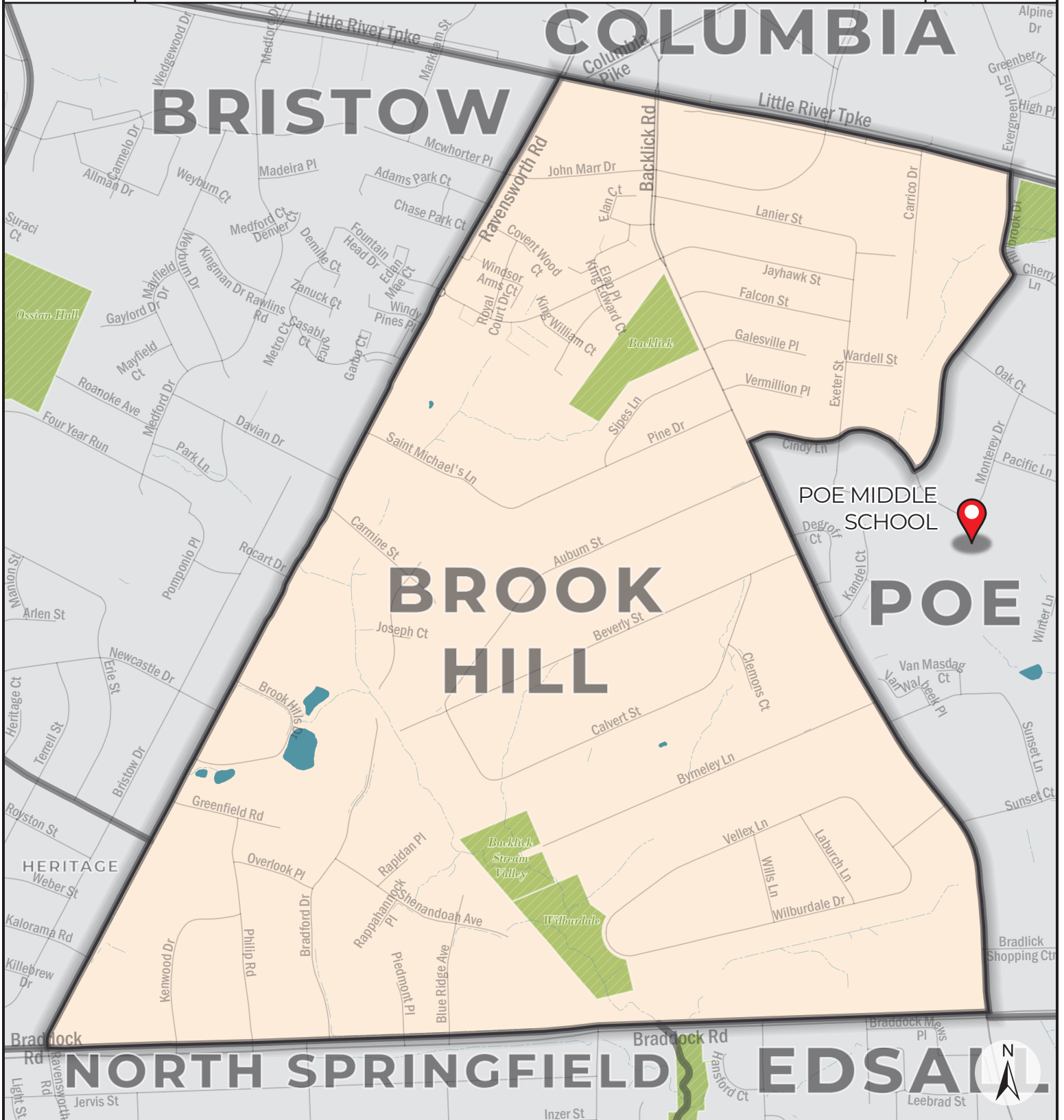
Beginning at the intersection of Ravensworth Road and Little River Turnpike (Route 236), thence with Little River Turnpike in an easterly direction to its intersection with Hillbrook Drive, thence with Hillbrook Drive in a generally southerly direction to its intersection with Cindy Lane, thence with Cindy Lane in a westerly direction to its intersection with Backlick Road, thence with Backlick Road in a southeasterly direction to its intersection with Braddock Road, thence with Braddock Road in a westerly direction to its intersection with Ravensworth Road, thence with Ravensworth Road in a northeasterly direction to its intersection with Little River Turnpike, point of beginning.

POLLING PLACE: Poe Middle School
7000 Cindy Ln, Annandale

NOTES: Established 1960
Boundary adjusted with Poe - August 2001
Precinct description revised and readopted – March 2003
Delegate District changed from 39th to 38th – July 2011
Congressional District changed from 11th to 8th – January 2012
House District changed – December 2021



Commonwealth of Virginia
County of Fairfax
 Mason District



Precinct: **521 BROOK HILL**
 Polling Place: **POE MIDDLE SCHOOL**

February 2022

-  Fairfax County Voting Precincts
-  Featured Polling Place



Commonwealth of Virginia
COUNTY OF FAIRFAX
MASON District

PRECINCT: **522 CAMELOT**

CONGRESSIONAL DISTRICT: **11**

VIRGINIA SENATORIAL DISTRICT: **35**

HOUSE OF DELEGATES DISTRICT: **14**

DESCRIPTION:

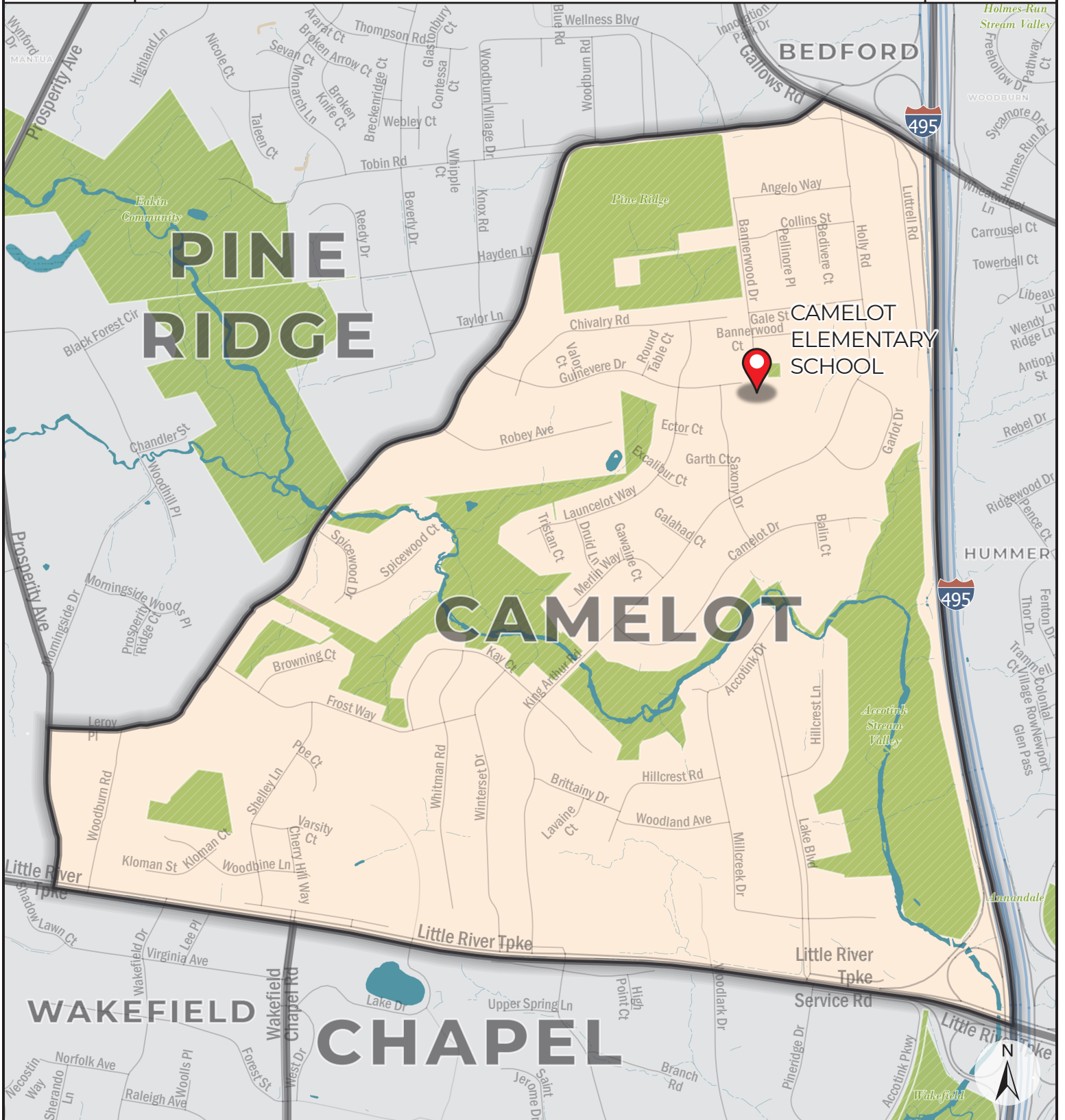
Beginning at the intersection of Woodburn Road and Gallows Road, thence with Gallows Road in a southeasterly direction to its intersection with the Capital Beltway (I-495); thence with the Capital Beltway (I-495) in a southerly direction to its intersection with Little River Turnpike (Route 236); thence with Little River Turnpike in a westerly direction to its intersection with Prosperity Avenue; thence with Prosperity Avenue in a northerly direction to its intersection with Leroy Place; thence with Leroy Place in an easterly direction where it turns into Woodburn Road; thence with Woodburn Road in a northeasterly direction to its intersection with Gallows Road, the point of beginning.

POLLING PLACE: Camelot Elementary School
8100 Guinevere Dr, Annandale

NOTES: Established June 1991
Precinct description revised and readopted – March 2003
Delegate District changed from 37th to 39th/53rd – July 2011
Precinct divided and renamed – June 2021
Senatorial and House Districts changed – December 2021
Precinct combined Camelot No. 1 and Camelot No. 2 – March 2022



Commonwealth of Virginia
County of Fairfax
 Mason District

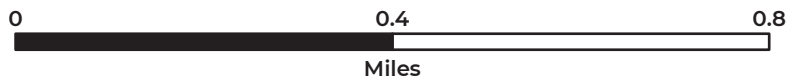


Precinct: **522 CAMELOT**

February 2022

Polling Place: **CAMELOT ELEMENTARY SCHOOL**

-  Fairfax County Voting Precincts
-  Featured Polling Place



Commonwealth of Virginia
COUNTY OF FAIRFAX
MASON District

PRECINCT: **523 POE**

CONGRESSIONAL DISTRICT: **8**

VIRGINIA SENATORIAL DISTRICT: **35**

HOUSE OF DELEGATES DISTRICT: **14**

DESCRIPTION:

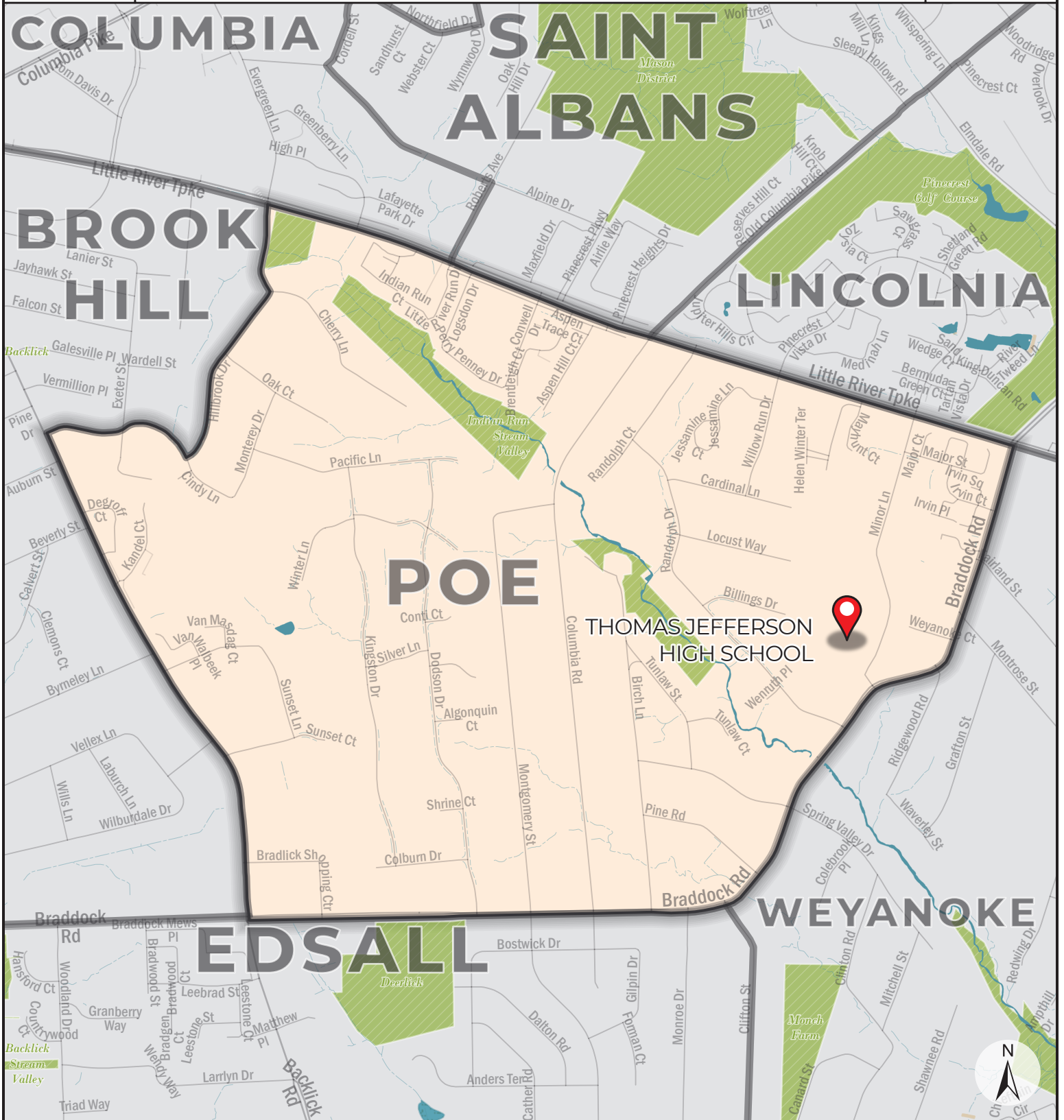
Beginning at the intersection of Hillbrook Drive and Little River Turnpike (Route 236), thence with Little River Turnpike in a southeasterly direction to its intersection with Braddock Road, thence with Braddock Road in a southwesterly, then westerly direction to its intersection with Backlick Road, thence with Backlick Road in a northwesterly direction to its intersection with Cindy Lane, thence with Cindy Lane in an easterly direction to its intersection with Hillbrook Drive, thence with Hillbrook Drive in a generally northerly direction to its intersection with Little River Turnpike, point of beginning

POLLING PLACE: Thomas Jefferson High School
6560 Braddock Rd, Alexandria

NOTES: Adopted 1962
Boundary adjusted with Brook Hill - August 2001
Precinct description revised and readopted – March 2003
Congressional District changed from 11th to 8th – January 2012
House District changed – December 2021



Commonwealth of Virginia
County of Fairfax
 Mason District



Precinct: **523 POE**

February 2022

Polling Place: **THOMAS JEFFERSON HIGH SCHOOL**

Fairfax County Voting Precincts

Featured Polling Place



Commonwealth of Virginia
COUNTY OF FAIRFAX
MASON District

PRECINCT: **525 WALNUT HILL**

CONGRESSIONAL DISTRICT: **8**

VIRGINIA SENATORIAL DISTRICT: **37**

HOUSE OF DELEGATES DISTRICT: **13**

DESCRIPTION:

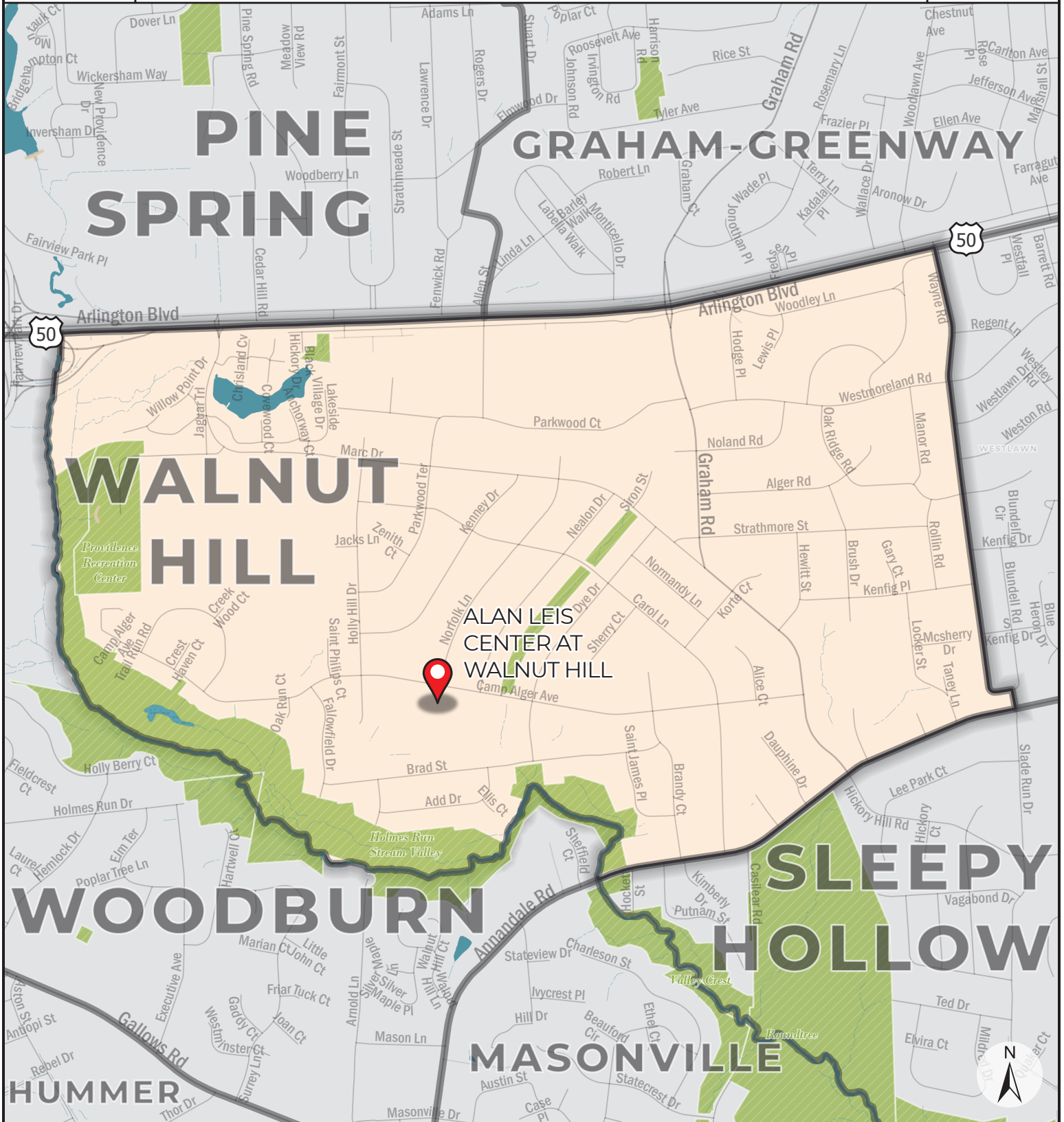
Beginning at the intersection of Holmes Run (stream) and Arlington Boulevard (Route 50), thence with Arlington Boulevard in an easterly direction to its intersection with Wayne Road, thence with Wayne Road in a southerly direction to its intersection with Annandale Road, thence with Annandale Road in a southwesterly direction to its intersection with Holmes Run, thence with the meanders of Holmes Run in a generally northwesterly direction to its intersection with Arlington Boulevard, point of beginning.

POLLING PLACE: Alan Leis Center at Walnut Hill
7423 Camp Alger Ave, Falls Church

NOTES: Established July 2011
Precinct combined Whittier, Walnut Hill #1 and Walnut Hill #2 – July 2011
Senatorial and House Districts changed – December 2021



Commonwealth of Virginia
County of Fairfax
 Mason District

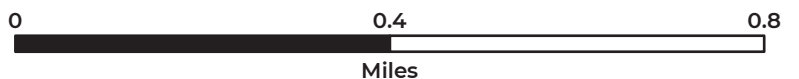


Precinct: **525 WALNUT HILL**

February 2022

Polling Place: **ALAN LEIS CENTER AT WALNUT HILL**

-  Fairfax County Voting Precincts
-  Featured Polling Place



Commonwealth of Virginia
COUNTY OF FAIRFAX
MASON District

PRECINCT: **526 BREN MAR**

CONGRESSIONAL DISTRICT: **8**

VIRGINIA SENATORIAL DISTRICT: **35**

HOUSE OF DELEGATES DISTRICT: **14**

DESCRIPTION:

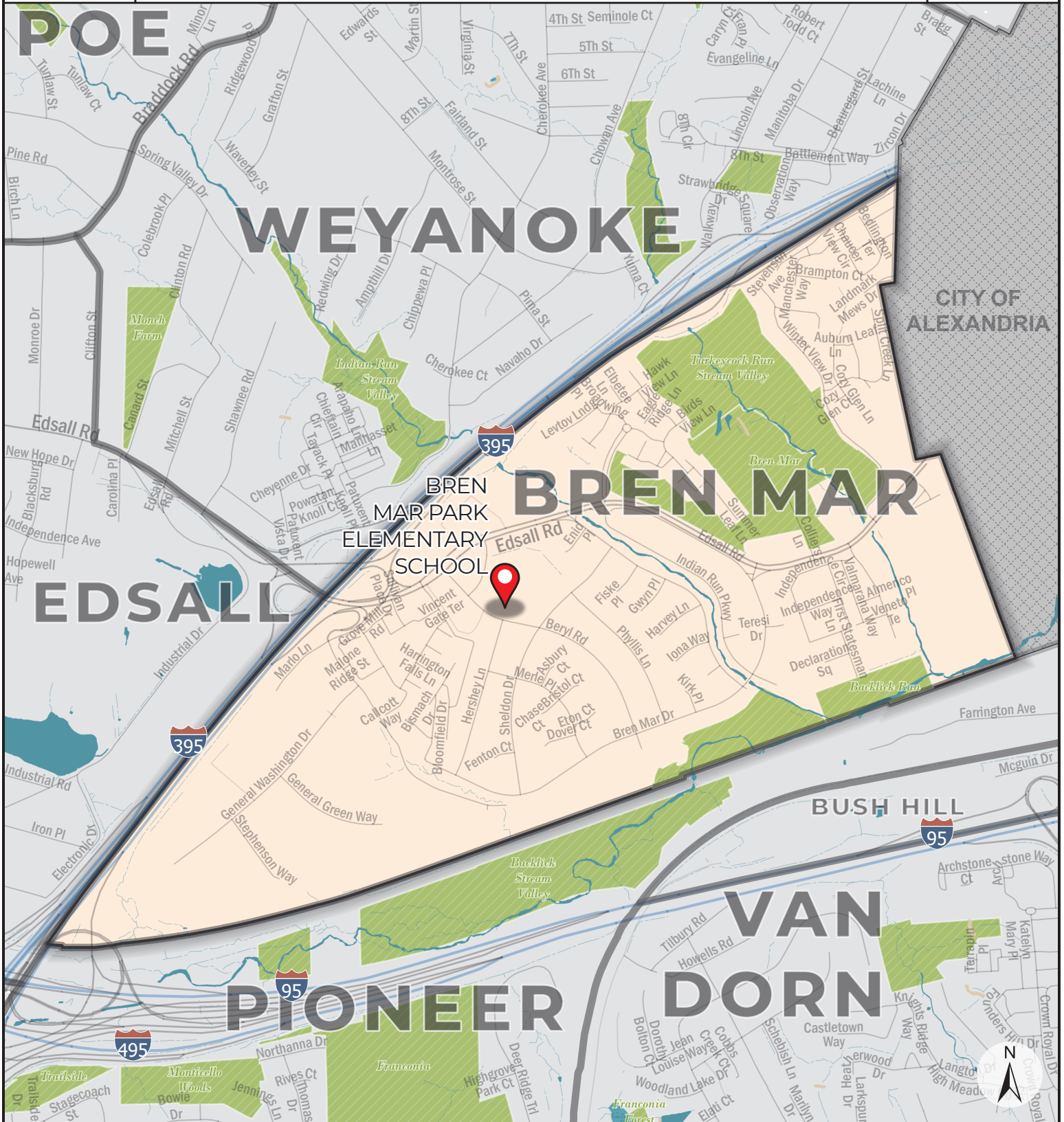
Beginning at the intersection of the Shirley Memorial Highway (I-395) and the west corporate boundary of the City of Alexandria, thence with the corporate boundary of the City of Alexandria in a generally southerly direction to its intersection with the Norfolk Southern Railroad, thence with the Norfolk Southern Railroad in a southwesterly direction to its intersection with the Shirley Memorial Highway, thence with the Shirley Memorial Highway in a northeasterly direction to its intersection with the west corporate boundary of the City of Alexandria, point of beginning.

POLLING PLACE: Bren Mar Park Elementary School
6344 Beryl Rd, Alexandria

NOTES: Established 1963
Precinct description revised and readopted – March 2003
Delegate District changed from 38th to 39th – July 2011
House District changed – December 2021




Commonwealth of Virginia
County of Fairfax
 Mason District



Precinct: **526 BREN MAR**

February 2022

Polling Place: **BREN MAR PARK ELEMENTARY SCHOOL**

-  Fairfax County Voting Precincts
-  Featured Polling Place



Commonwealth of Virginia
COUNTY OF FAIRFAX
MASON District

PRECINCT: **527 EDSALL**

CONGRESSIONAL DISTRICT: **8**

VIRGINIA SENATORIAL DISTRICT: **35**

HOUSE OF DELEGATES DISTRICT: **18**

DESCRIPTION:

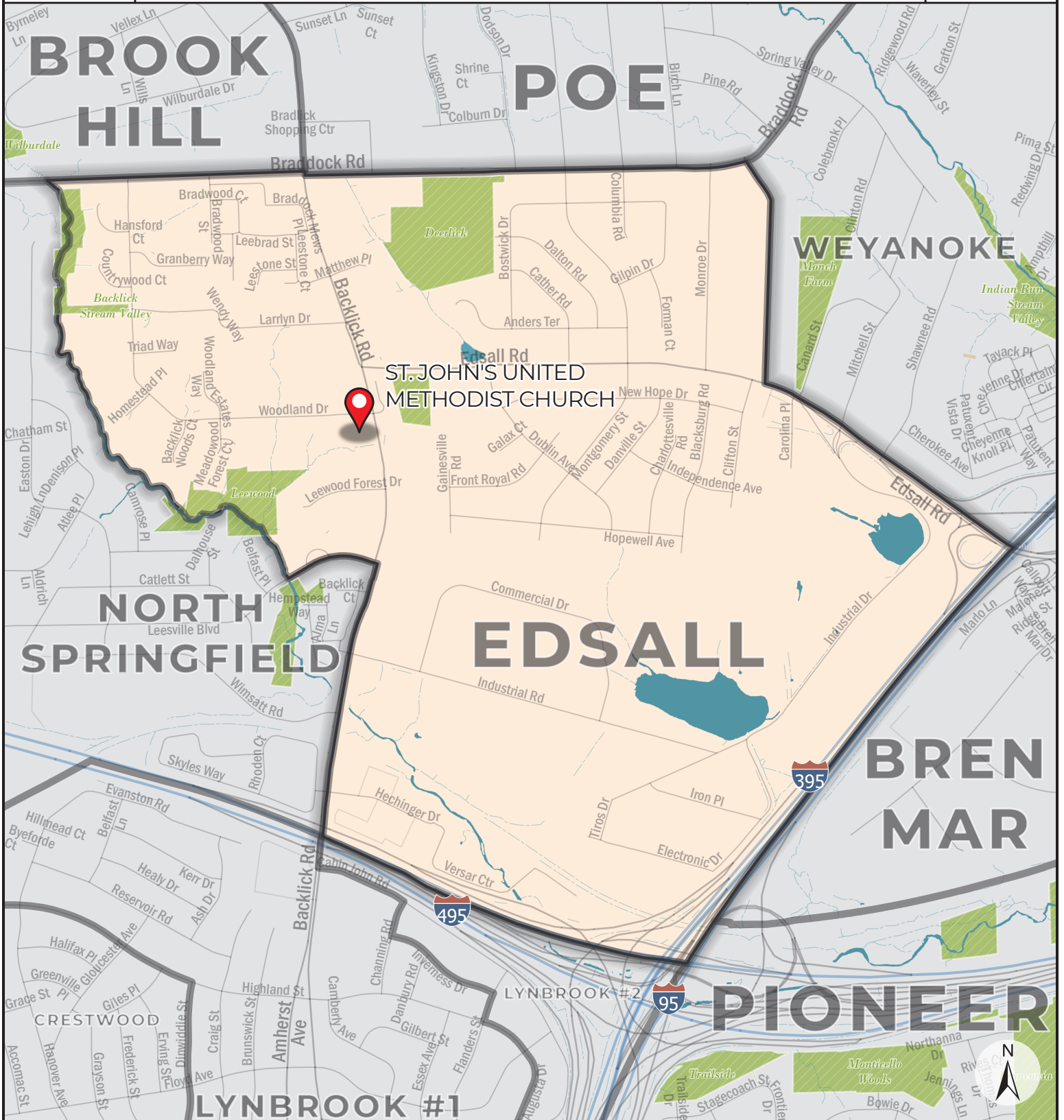
Beginning at the intersection of Backlick Run (stream) and Braddock Road, thence with Braddock Road in an easterly direction to its intersection with Clifton Street, thence with Clifton Street in a southerly direction to its intersection with Edsall Road, thence with Edsall Road in southeasterly direction to its intersection with the Shirley Memorial Highway (I_x0002_395), thence with the Shirley Memorial Highway in a southwesterly direction to its intersection with the Capital Beltway (I-495), thence with the Capital Beltway in a northwesterly direction to its intersection with Backlick Road, thence with Backlick Road in a northerly direction to its intersection with Leesville Boulevard, thence with Leesville Boulevard in a westerly direction to its intersection with Backlick Run, thence with the meanders of Backlick Run in a northwesterly direction to its intersection with Braddock Road, point of beginning

POLLING PLACE: St. John's United Methodist Church
5312 Backlick Rd, Springfield

NOTES: Adopted June 1971
Precinct description revised and readopted – March 2003
Precinct combined with Leewood and boundary adjusted – July 2011
Delegate District changed from 38th to 39th – July 2011
House District changed – December 2021



Commonwealth of Virginia
County of Fairfax
 Mason District



Precinct: **527 EDSALL**

February 2022

Polling Place: **ST. JOHN'S UNITED METHODIST CHURCH**

-  Fairfax County Voting Precincts
-  Featured Polling Place



Commonwealth of Virginia
COUNTY OF FAIRFAX
MASON District

PRECINCT: **528 RIDGELEA**

CONGRESSIONAL DISTRICT: **11**

VIRGINIA SENATORIAL DISTRICT: **35**

HOUSE OF DELEGATES DISTRICT: **12**

DESCRIPTION:

Beginning at the intersection of the projection of Glenbrook Road and Crook Branch (stream), thence with the meanders of Crook Branch (stream) in an easterly direction to its intersection with Prosperity Avenue; thence with Prosperity Avenue in a southerly direction to its intersection with Little River Turnpike (Route 236); thence with Little River Turnpike in a northwesterly direction to its intersection with Glenbrook Road; thence with Glenbrook Road and a projection of Glenbrook Road in a northerly direction to its intersection with Crook Branch (stream), the point of beginning.

POLLING PLACE: Bethlehem Lutheran Church
8922 Little River Tpk, Fairfax

NOTES: Established June 1991
Precinct description revised and readopted – March 2003
Delegate District changed from 37th to 39th – July 2011
Senatorial and House Districts changed – December 2021



Commonwealth of Virginia
County of Fairfax
 Mason District



Precinct: **528 RIDGELEA**

February 2022

Polling Place: **BETHLEHEM LUTHERAN CHURCH**

- Fairfax County Voting Precincts
- Featured Polling Place



Commonwealth of Virginia
COUNTY OF FAIRFAX
MASON District

PRECINCT: **530 TRIPPS**

CONGRESSIONAL DISTRICT: **8**

VIRGINIA SENATORIAL DISTRICT: **35**

HOUSE OF DELEGATES DISTRICT: **13**

DESCRIPTION:

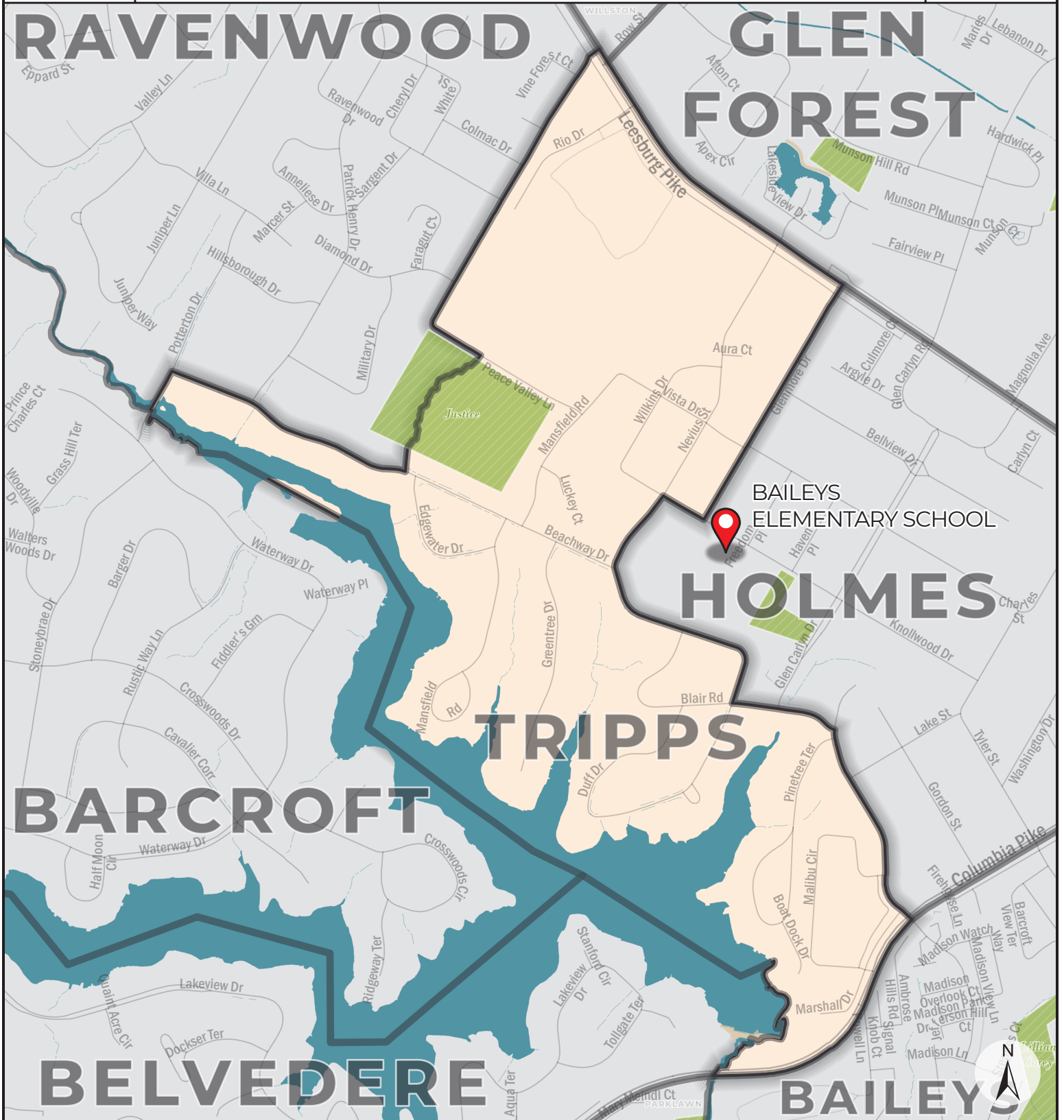
Beginning at the intersection of Peace Valley Lane and Leesburg Pike (Route 7), thence with Leesburg Pike in a southeasterly direction to its intersection with Glenmore Drive, thence with Glenmore Drive in a southwesterly direction to its intersection with Knollwood Dr, thence northwesterly to the intersection with Nevius Ct, thence in a southwesterly direction to the intersection with Beachway Drive, then a southeasterly direction then southerly direction to the intersection with Blair Rd , then Blair Road in an easterly then southeasterly direction to the intersection with Columbia Pike, thence Columbia Pike in a southwesterly direction to the intersection with Holmes Run (stream), thence northeasterly along Holmes Run to the edge of Lake Barcroft, thence follow the eastern border of Lake Barcoft to past the first house at the end of Boat Dock Drive, thence thru the middle of the eastern branch of Lake Barcroft in a northwesterly direction, to the intersection with Potterton Dr, thence northeasterly to the intersection with Beachway Dr, thence Beachway Dr in a southeasterly direction to the southeastern border of Census Block 2013 then in a northeasterly directiion along the southeastern border of Census Block 2013 across Justice Park to the intersection with Peace Valley Lane, thence northwest, then northeasterly along Peace Valley Lane to the intersection with Leesburg Pike (Route 7), point of beginning.

POLLING PLACE: Bailey's Elementary School
6111 Knollwood Dr, Falls Church

NOTES: Established March 2022



Commonwealth of Virginia
County of Fairfax
 Mason District



Precinct: **530 TRIPPS**

February 2022

Polling Place: **BAILEY'S ELEMENTARY SCHOOL**

Fairfax County Voting Precincts

0 0.35 0.7

Featured Polling Place

Miles

Commonwealth of Virginia
COUNTY OF FAIRFAX
MASON District

PRECINCT: **535 FORT BUFFALO**

CONGRESSIONAL DISTRICT: **8**

VIRGINIA SENATORIAL DISTRICT: **37**

HOUSE OF DELEGATES DISTRICT: **13**

DESCRIPTION:

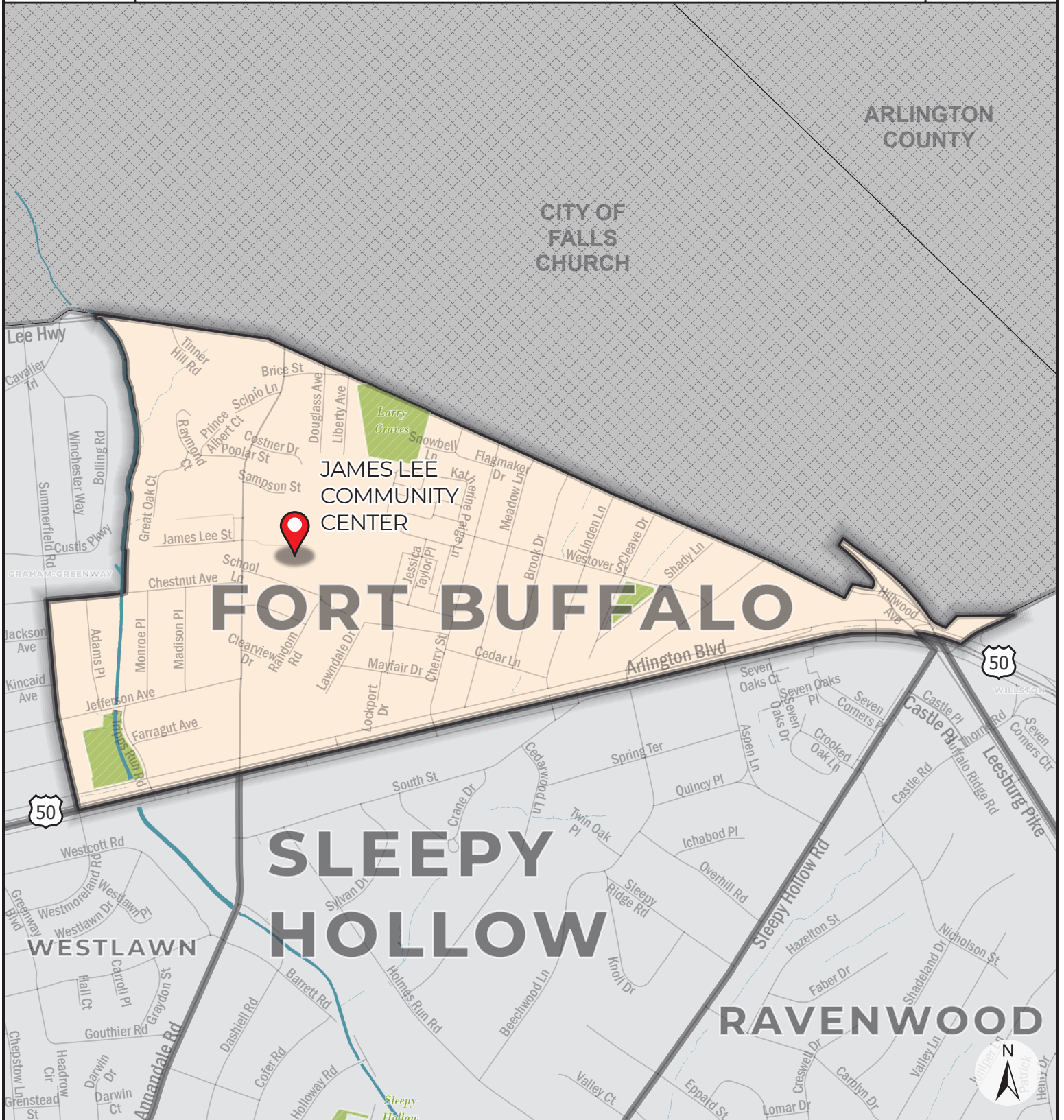
Beginning at the intersection of Tripps Run (stream) and Lee Highway (Route 29), thence with Lee Highway (Route 29) in an easterly direction to its intersection with the south corporate boundary of the City of Falls Church; follow the corporate boundary of the City of Falls Church in a generally southeasterly direction to its intersection with Wilson Boulevard; thence with Wilson Boulevard in a southwesterly direction to its intersection with Arlington Boulevard (Route 50); thence with Arlington Boulevard (Route 50) in a southwesterly direction to its intersection with Summerfield Road; thence with Summerfield Road in a northerly direction to its intersection with Chestnut Avenue; thence with Chestnut Avenue in an easterly direction to its intersection with Tripps Run (stream); thence with the meanders of Tripps Run (stream) in a northerly direction to its intersection with Lee Highway (Route 29), the point of beginning.

POLLING PLACE: James Lee Community Center
0 Annandale Rd, Falls Church

NOTES: Established June 1971
Polling place temporarily moved from the James Lee Community Center, due to construction work – August 2002
Precinct description revised and readopted – March 2003
Polling place returned to permanent location – June 2004
Precinct boundary adjusted – July 2011
Senate District moved from 31st to 35th – July 2011
Delegate District changed from 38th to 53rd – July 2011
Senatorial, House, and Magisterial Districts changed – December 2021



Commonwealth of Virginia
County of Fairfax
 Mason District



**JAMES LEE
 COMMUNITY
 CENTER**

FORT BUFFALO


**SLEEPY
 HOLLOW**

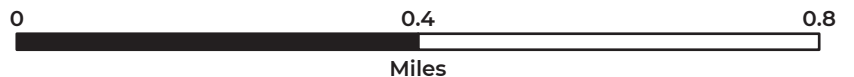
RAVENWOOD

Precinct: **535 FORT BUFFALO**

February 2022

Polling Place: **JAMES LEE COMMUNITY CENTER**

-  Fairfax County Voting Precincts
-  Featured Polling Place



Commonwealth of Virginia
COUNTY OF FAIRFAX
MASON District

PRECINCT: **536 WOODBURN**

CONGRESSIONAL DISTRICT: **8**

VIRGINIA SENATORIAL DISTRICT: **35**

HOUSE OF DELEGATES DISTRICT: **14**

DESCRIPTION:

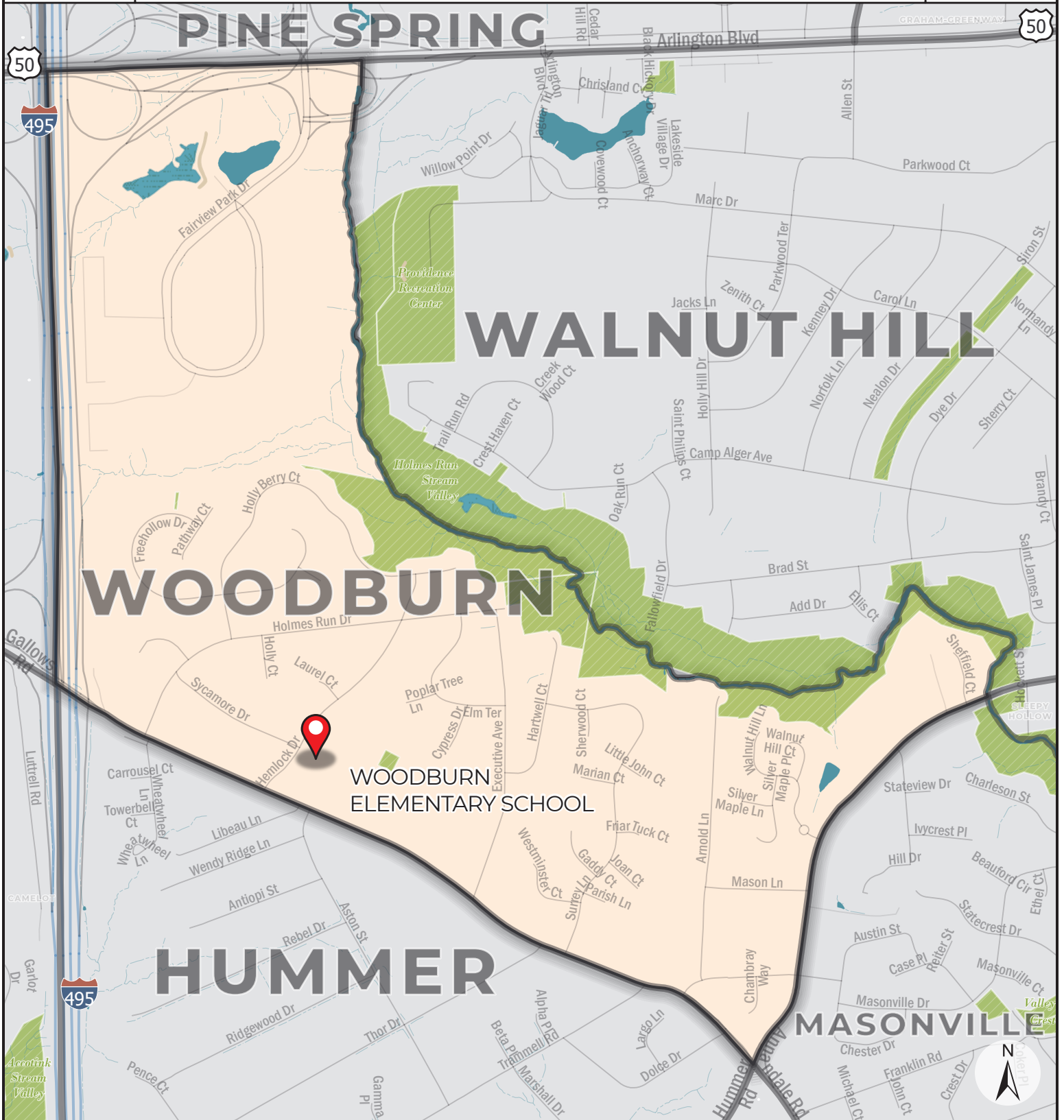
Beginning at the intersection of Arlington Boulevard (Route 50) and the Capital Beltway (I-495), thence with Arlington Boulevard in an easterly direction to its intersection with Holmes Run (stream); thence with the meanders of Holmes Run (stream) in a generally southeasterly direction to its intersection with Annandale Road; thence with Annandale Road in a southwesterly direction to its intersection with Gallows Road; thence with Gallows Road in a northwesterly direction to its intersection with the Capital Beltway (I-495); thence with the Capital Beltway (I-495) in a northerly direction to its intersection with Arlington Boulevard (Route 50), the point of beginning.

POLLING PLACE: Woodburn Elementary School
3401 Hemlock Dr, Falls Church

NOTES: Established May 1983
Precinct description revised and readopted - March 2003
Senate District changed from 35th to 37th - July 2011
Congressional District changed from 8th to 11th – January 2012
Congressional, Senatorial, House, and Magisterial Districts changed – December 2021



Commonwealth of Virginia
County of Fairfax
 Mason District



Precinct: **536 WOODBURN**

February 2022

Polling Place: **WOODBURN ELEMENTARY SCHOOL**

-  Fairfax County Voting Precincts
-  Featured Polling Place

