

Commonwealth of Virginia  
**COUNTY OF FAIRFAX**  
**SULLY District**

**PRECINCT:** **901 CENTRE RIDGE**

**CONGRESSIONAL DISTRICT:** **11**

**VIRGINIA SENATORIAL DISTRICT:** **36**

**HOUSE OF DELEGATES DISTRICT:** **10**

**DESCRIPTION:**

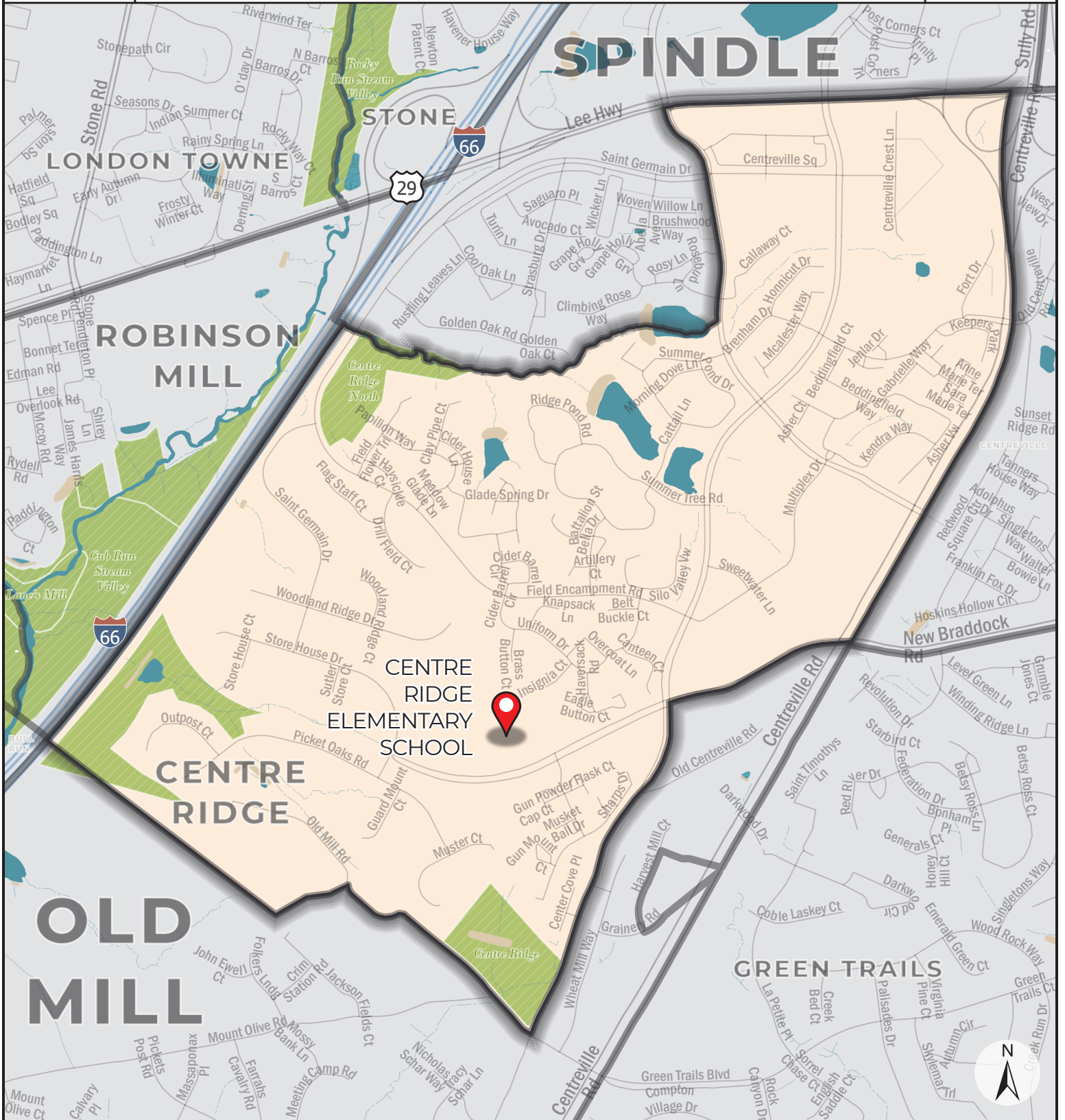
Beginning at the intersection of Machen Road and Lee Highway (Route 29), thence with Lee Highway in an easterly direction to its intersection with Centreville Road, thence with Centerville Road in a generally southwesterly direction to its intersection with New Braddock Road, thence with New Braddock Road in a westerly direction to its intersection with Old Centreville Road, thence with Old Centreville Road in a southwesterly direction to its intersection with Old Mill Road, thence with Old Mill Road in a northwesterly direction to its intersection with the Colonial Pipe Line Company Easement, thence with the Colonial Pipe Line Company Easement in a southwesterly direction to its intersection with the Virginia Power Easement, thence with the Virginia Power Easement in a northwesterly direction to its intersection with Interstate 66, thence with Interstate 66 in northwesterly direction to its intersection with an unnamed tributary of Big Rocky Run (stream) to the south of Golden Oak Road, thence with the meanders of the unnamed tributary in an easterly direction to its intersection with Machen Road, thence with Machen Road in a northerly direction to its intersection with Lee Highway, point of beginning

**POLLING PLACE:** Centre Ridge Elementary School  
14400 New Braddock Rd, Centreville

**NOTES:** Established - May 1993  
Boundary adjusted - August 2001  
Precinct description revised and readopted – March 2003  
Congressional District changed from 10th to 11th – January 2012  
Boundary adjusted – July 2012  
Precinct boundary adjusted – November 2014  
Senatorial and House Districts changed – December 2021





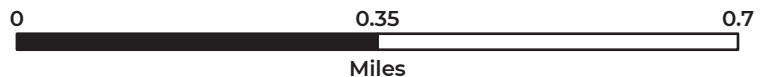
Commonwealth of Virginia  
**County of Fairfax**  
 Sully District



Precinct: **901 CENTRE RIDGE**  
 Polling Place: **CENTRE RIDGE ELEMENTARY SCHOOL**

May 2023

-  Fairfax County Voting Precincts
-  Featured Polling Place



Commonwealth of Virginia  
**COUNTY OF FAIRFAX**  
**SULLY District**

**PRECINCT:** **902 BROOKFIELD**

**CONGRESSIONAL DISTRICT:** **11**

**VIRGINIA SENATORIAL DISTRICT:** **36**

**HOUSE OF DELEGATES DISTRICT:** **9**

**DESCRIPTION:**

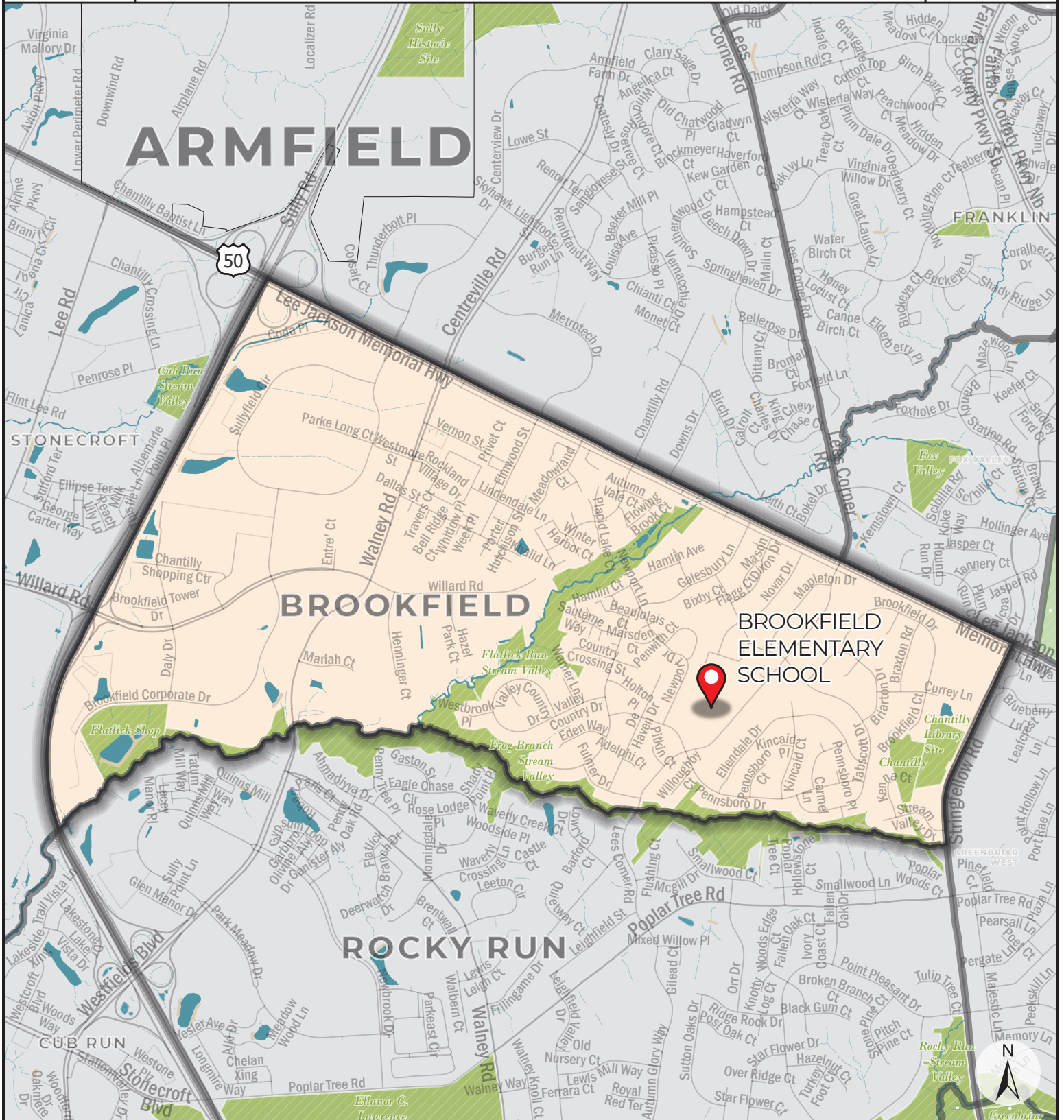
Beginning at the intersection of Sully Road (Route 28) and the Lee-Jackson Memorial Highway (Route 50), thence with the Lee Jackson Memorial Highway in a southeasterly direction to its intersection with Stringfellow Road, thence with Stringfellow Road in a southerly direction to its intersection with Frog Branch (stream), thence with the meanders of Frog Branch in a westerly direction to its intersection with Flatlick Branch (stream), thence with the meanders of Flatlick Branch in a southwesterly direction to its intersection with Sully Road, thence with Sully Road in a northwesterly, then northeasterly direction to its intersection with the Lee Jackson Memorial Highway, point of beginning.

**POLLING PLACE:** Brookfield Elementary School  
4200 Lees Corner Rd, Chantilly

**NOTES:** Established as Chantilly precinct - June 1991  
Precinct renamed and readopted – March 2003  
Senate District changed from 37th to 33rd – July 2011  
Congressional, Senatorial, and House Districts changed – December 2021




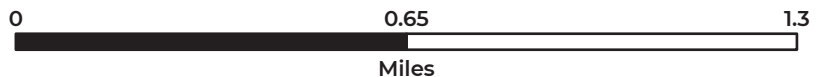
Commonwealth of Virginia  
**County of Fairfax**  
 Sully District



Precinct: **902 BROOKFIELD**

Polling Place: **BROOKFIELD ELEMENTARY SCHOOL**

-  Fairfax County Voting Precincts
-  Featured Polling Place



May 2023



Commonwealth of Virginia  
**COUNTY OF FAIRFAX**  
**SULLY District**

**PRECINCT:** **903 CUB RUN**

**CONGRESSIONAL DISTRICT:** **11**

**VIRGINIA SENATORIAL DISTRICT:** **36**

**HOUSE OF DELEGATES DISTRICT:** **9**

**DESCRIPTION:**

Beginning at the intersection of Flatlick Branch (stream) and Sully Road (Route 28), thence with Sully Road in a southeasterly direction to its intersection with the Transcontinental Gas Pipeline Corporation Easement, thence with the Transcontinental Gas Pipeline Corporation Easement in a southwesterly direction to its intersection with Braddock Road, thence with Braddock Road in a northwesterly direction to its intersection with Flatlick Branch, thence with the meanders of Flatlick Branch in a generally northeasterly direction to its intersection with Sully Road, point of beginning.

**POLLING PLACE:** Cub Run Elementary School  
5301 Sully Station Dr, Centreville

**NOTES:** Established September 1992  
Precinct description revised and readopted – March 2003  
Senate District changed from 37th to 34th – July 2011  
Congressional, Senatorial, and House Districts changed – December 2021



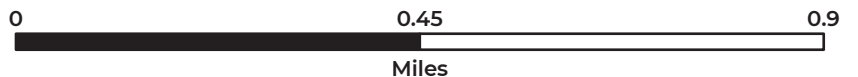
Commonwealth of Virginia  
**County of Fairfax**  
 Sully District



Precinct: **903 CUB RUN**  
 Polling Place: **CUB RUN ELEMENTARY SCHOOL**

May 2023

Fairfax County Voting Precincts  
 Featured Polling Place



Commonwealth of Virginia  
**COUNTY OF FAIRFAX**  
**SULLY District**

**PRECINCT:** **904 STONECROFT**

**CONGRESSIONAL DISTRICT:** **11**

**VIRGINIA SENATORIAL DISTRICT:** **36**

**HOUSE OF DELEGATES DISTRICT:** **9**

**DESCRIPTION:**

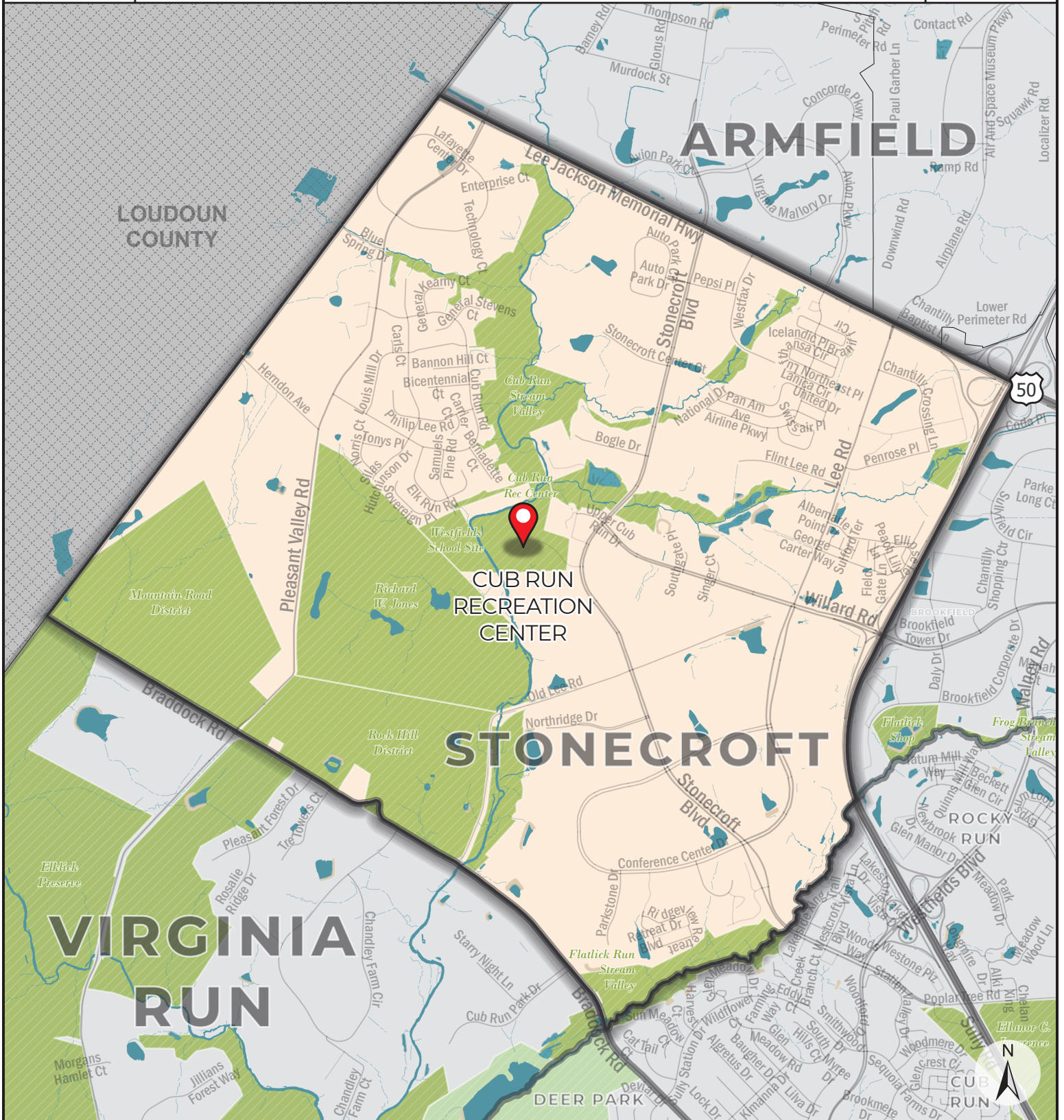
Beginning at the intersection of the Loudoun County/Fairfax County Line and the Lee Jackson Memorial Highway (Route 50), thence with the Lee Jackson Memorial Highway in a southeasterly direction to its intersection with Sully Road (Route 28), thence with Sully Road in a southwesterly direction to its intersection with Flatlick Branch (stream), thence with the meanders of Flatlick Branch in a southwesterly direction to its intersection with Braddock Road, thence with Braddock Road in a northwesterly direction to its intersection with the Loudoun County/Fairfax County Line, thence with the Loudoun County/Fairfax County Line in a northeasterly direction to its intersection with the Lee Jackson Memorial Highway, point of beginning

**POLLING PLACE:** Cub Run Recreation Center  
4630 Stonecroft Blvd, Chantilly

**NOTES:** Established June 1991  
Precinct description revised and readopted – March 2003  
Polling place moved and precinct renamed – March 2013  
Congressional, Senatorial, and House Districts changed – December 2021



# Commonwealth of Virginia County of Fairfax Sully District



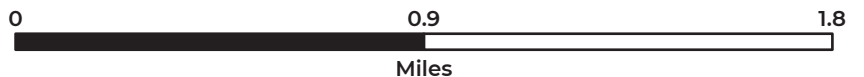
Precinct: **904 STONECROTT**

Polling Place: **CUB RUN RECREATION CENTER**

May 2023

Fairfax County Voting Precincts

Featured Polling Place





Commonwealth of Virginia  
**COUNTY OF FAIRFAX**  
**SULLY District**

**PRECINCT:** **905 FRANKLIN**

**CONGRESSIONAL DISTRICT:** **11**

**VIRGINIA SENATORIAL DISTRICT:** **36**

**HOUSE OF DELEGATES DISTRICT:** **8**

**DESCRIPTION:**

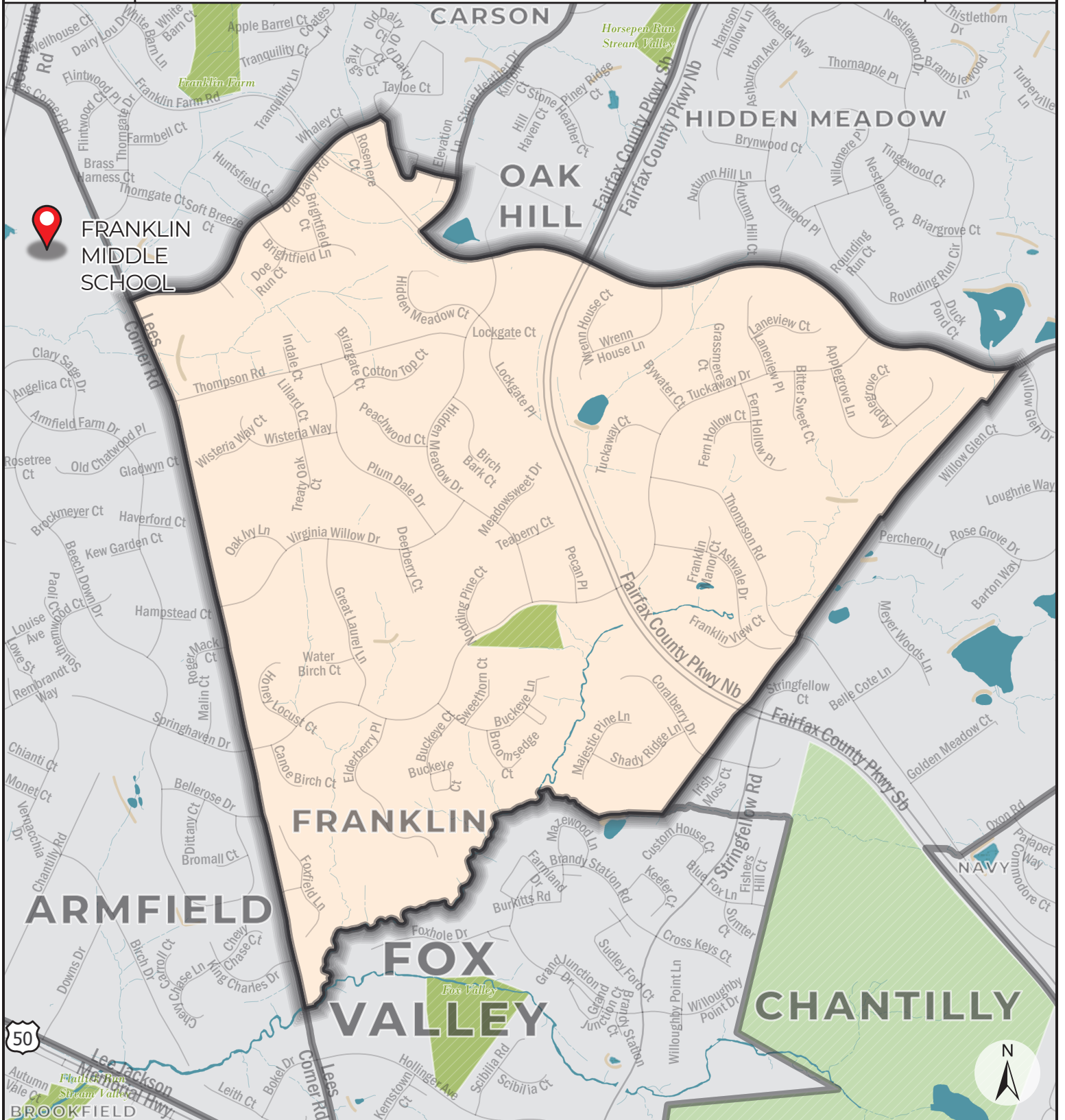
Beginning at the intersection of Lees Corner Road and Old Dairy Road, thence with Old Dairy Road in a generally northeasterly direction to its intersection with Elevation Lane, thence with Elevation Lane in a southerly, then easterly direction to its intersection with Stone Heather Drive, thence with Stone Heather Drive in a generally southwesterly direction to its intersection with Franklin Farm Road, thence with Franklin Farm Road in an easterly direction to its intersection with the Transcontinental Gas Pipe Line Easement, thence with Transcontinental Gas Pipe Line Easement in a southwesterly direction to its intersection to an unnamed stream/Census Block Line 3000, thence with the meanders of an unnamed stream in a westerly direction to its intersection with Flatlick Branch, thence with the meanders of Flatlick Branch in a southwesterly direction to its intersection with Lees Corner Road, thence with Lees Corner Road in a northwesterly direction to its intersection with Old Dairy Road, point of beginning.

**POLLING PLACE:** Franklin Middle School  
3300 Lees Corner Rd, Chantilly

**NOTES:** Established April 1984  
Boundary adjusted - May 1995  
Boundary adjusted to conform to House of Delegates Districts - August 2001  
Precinct description revised and readopted – March 2003  
Delegate District changed from 86th to 67th – July 2011  
Precinct boundary adjusted – July 2011  
Congressional, Senatorial, and House Districts changed – December 2021





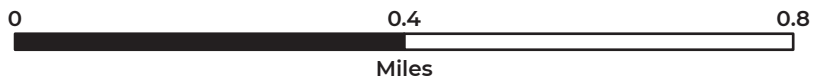
Commonwealth of Virginia  
**County of Fairfax**  
 Sully District



Precinct: **905 FRANKLIN**  
 Polling Place: **FRANKLIN MIDDLE SCHOOL**

May 2023

-  Fairfax County Voting Precincts
-  Featured Polling Place



Commonwealth of Virginia  
**COUNTY OF FAIRFAX**  
**SULLY District**

**PRECINCT:** **908 HIDDEN MEADOW**

**CONGRESSIONAL DISTRICT:** **11**

**VIRGINIA SENATORIAL DISTRICT:** **36**

**HOUSE OF DELEGATES DISTRICT:** **8**

**DESCRIPTION:**

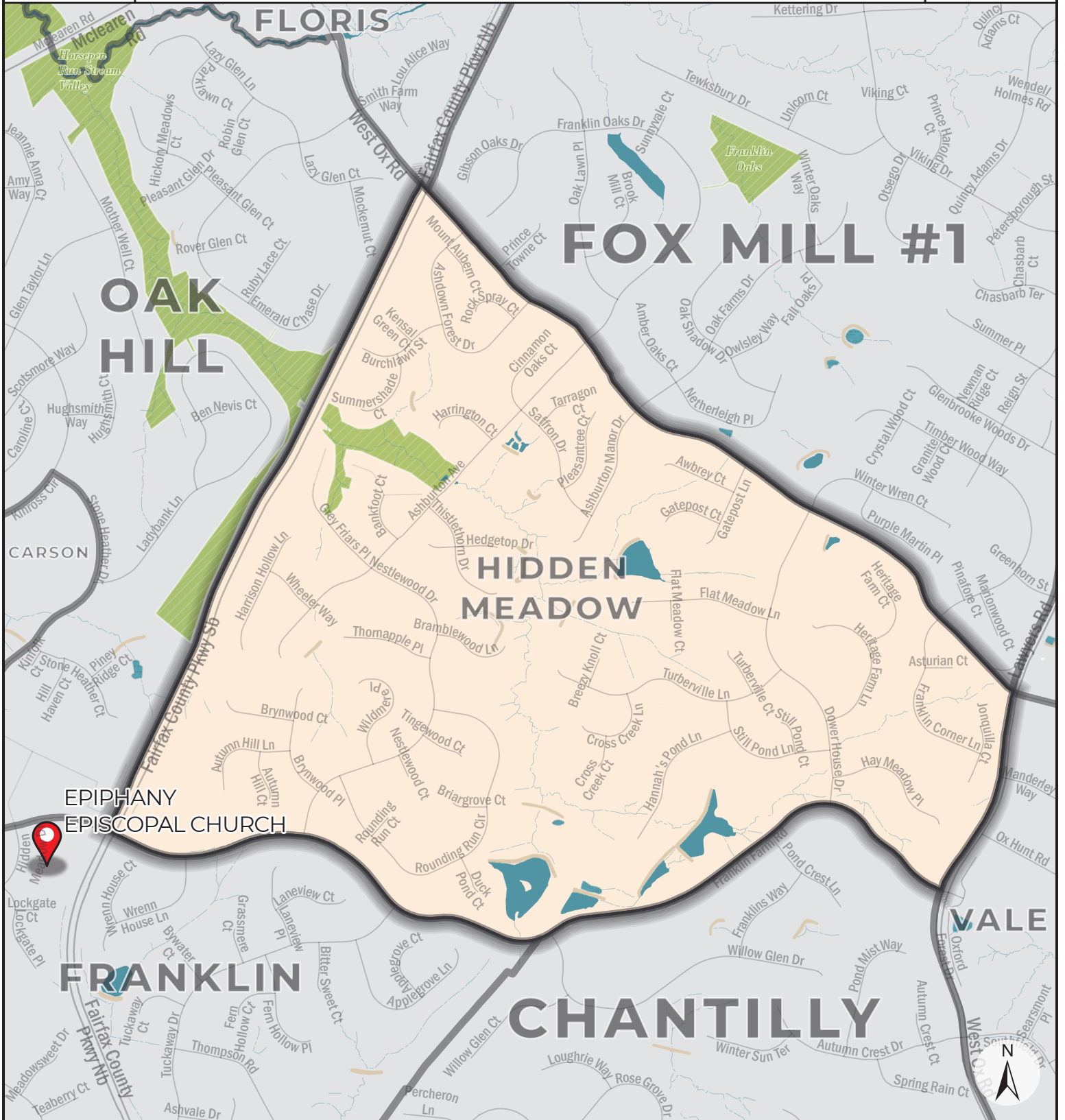
Beginning at the intersection of the Fairfax County Parkway (Route 286) and West Ox Road, thence with West Ox Road in a southeasterly, then southerly direction to its intersection with Franklin Farm Road, thence with Franklin Farm Road in a generally westerly direction to its intersection with the Fairfax County Parkway, thence with the Fairfax County Parkway in a northeasterly direction to its intersection with West Ox Road, point of beginning.

**POLLING PLACE:** Epiphany Episcopal Church  
3301 Hidden Meadow Dr, Herndon

**NOTES:** Established May 1995  
Boundary adjusted to conform to House of Delegates Districts - August 2001  
Precinct description revised and readopted – March 2003  
Senate District changed from 33rd to 32nd – July 2011  
Precinct divided and renamed – July 2011  
Precinct renamed and polling place moved – June 2015  
Polling place renamed – March 2021  
Congressional, Senatorial, and House Districts changed – December 2021




Commonwealth of Virginia  
**County of Fairfax**  
 Sully District

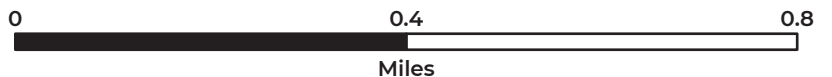


Precinct: **908 HIDDEN MEADOW**

May 2023

Polling Place: **EPIPHANY EPISCOPAL CHURCH**

-  Fairfax County Voting Precincts
-  Featured Polling Place





Commonwealth of Virginia  
**COUNTY OF FAIRFAX**  
**SULLY District**

**PRECINCT:** **909 OAK HILL**

**CONGRESSIONAL DISTRICT:** **11**

**VIRGINIA SENATORIAL DISTRICT:** **36**

**HOUSE OF DELEGATES DISTRICT:** **8**

**DESCRIPTION:**

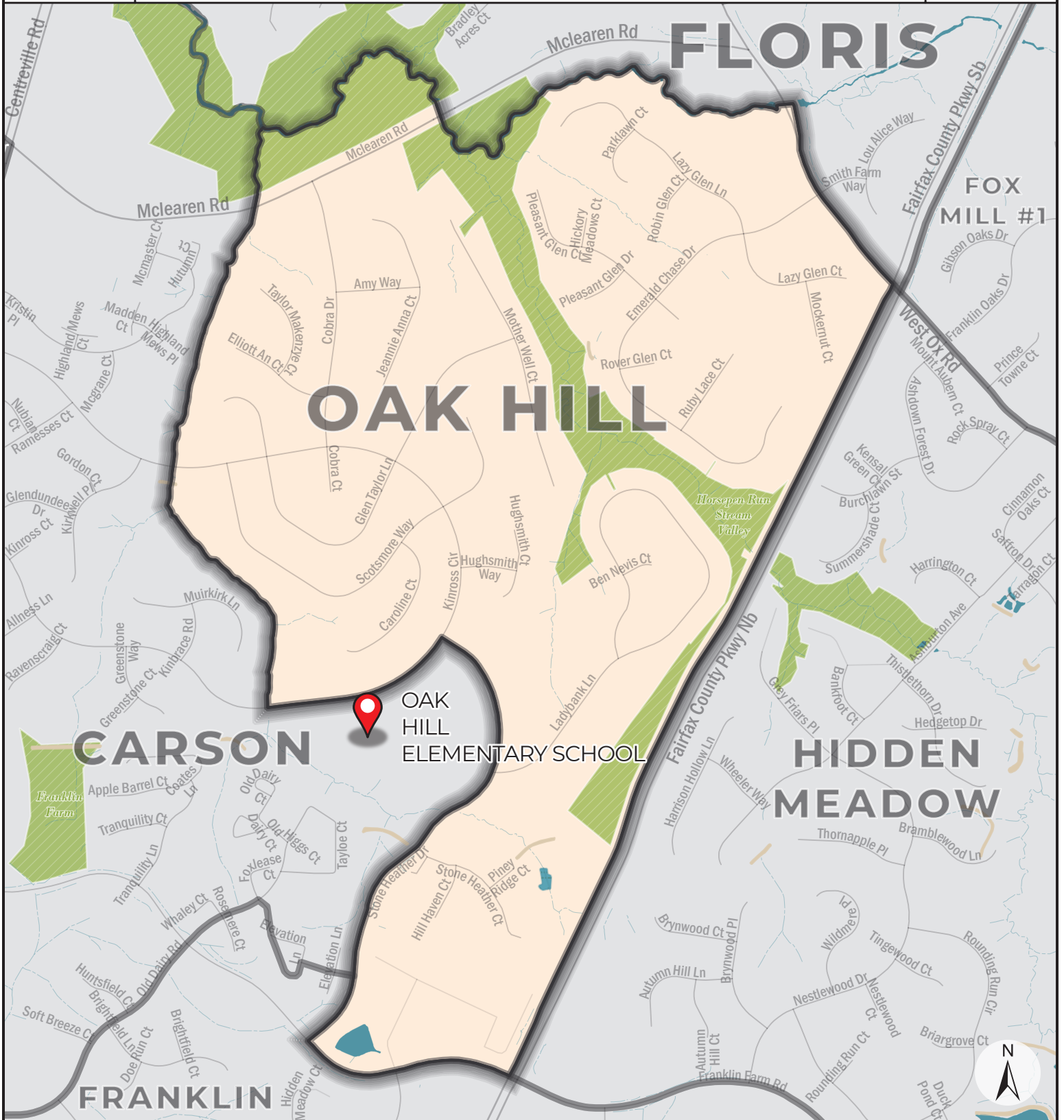
Beginning at the intersection of an unnamed stream (east of Highland Mews) and Horsepen Run (stream), thence with the meanders of Horsepen Run in a generally easterly direction to its intersection with West Ox Road, thence with West Ox Road in a southeasterly direction to its intersection with the Fairfax County Parkway (Route 286), thence with the Fairfax County Parkway in a southwesterly direction to its intersection with Franklin Farm Road, thence with Franklin Farm Road in a generally westerly direction to its intersection with Stone Heather Drive, thence with Stone Heather Drive in a northeasterly, then northwesterly direction to its intersection with Kinross Circle, thence with Kinross Circle in a westerly direction to its intersection with an unnamed stream, thence with meanders of the unnamed stream in a generally northerly direction to its intersection with Horsepen Run, point of beginning.

**POLLING PLACE:** Oak Hill Elementary School  
3210 Kinross Ci, Herndon

**NOTES:** Established July 2011  
Precinct renamed – June 2015  
Congressional, Senatorial, and House Districts changed – December 2021



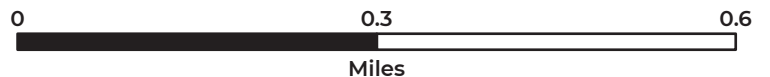
Commonwealth of Virginia  
**County of Fairfax**  
 Sully District



Precinct: **909 OAK HILL**  
 Polling Place: **OAK HILL ELEMENTARY SCHOOL**

May 2023

Fairfax County Voting Precincts  
 Featured Polling Place



Commonwealth of Virginia  
**COUNTY OF FAIRFAX**  
**SULLY District**

**PRECINCT:** **910 LONDON TOWNE**  
**CONGRESSIONAL DISTRICT:** **11**  
**VIRGINIA SENATORIAL DISTRICT:** **36**  
**HOUSE OF DELEGATES DISTRICT:** **9**

**DESCRIPTION:**

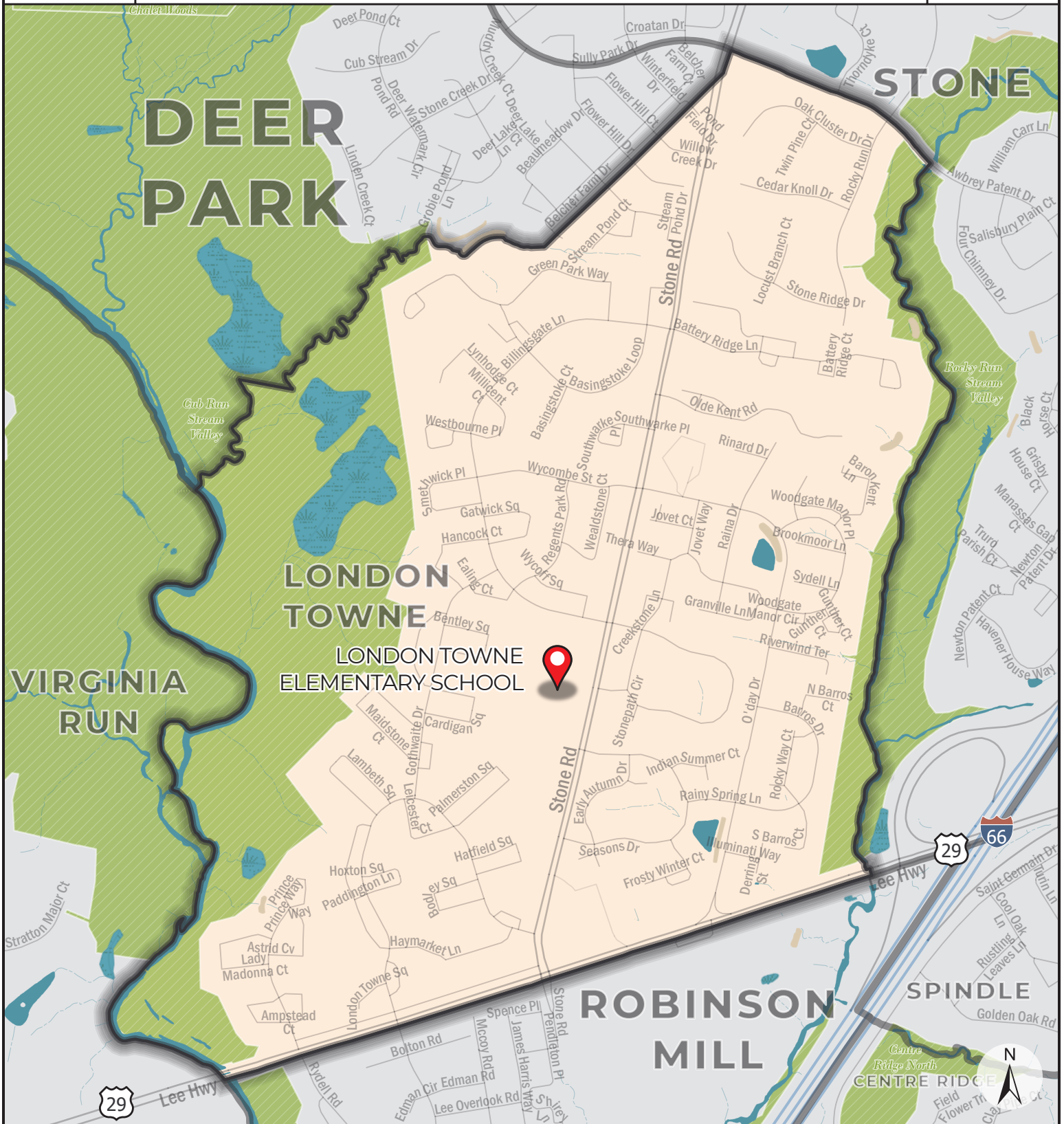
Beginning at the intersection of Stone Road and Awbrey Patent Drive, thence with Awbrey Patent Drive in a southeasterly direction to its intersection with Big Rocky Run (stream), thence with the meanders of Big Rocky Run in a generally southerly direction to its intersection with Lee Highway (Route 29), thence with Lee Highway in a southwesterly direction to its intersection with Cub Run (stream), thence with the meanders of Cub Run in a generally northerly direction to its intersection with an unnamed branch of Cub Run (north of the Transcontinental Gas Pipeline Corporation Easement), thence with the meanders of the unnamed branch of Cub Run in a northeasterly direction to its intersection with the Transcontinental Gas Pipeline Corporation Easement at the southern end of Belcher Farm Drive, thence with the Transcontinental Gas Pipeline Corporation Easement in a northeasterly direction to its intersection with Stone Road at, thence with Stone Road in a northerly direction to its intersection with Awbrey Patent Road, point of beginning

**POLLING PLACE:** London Towne Elementary School  
6100 Stone Rd, Centreville

**NOTES:** Established May 2001  
Precinct description revised and readopted – March 2003  
Delegate District changed from 67th to 37th – July 2011  
Precinct boundary adjusted and precinct renamed – July 2011  
Congressional District changed from 10th to 11th – January 2012  
Precinct name changed – November 2014  
Senatorial and House Districts changed – December 2021




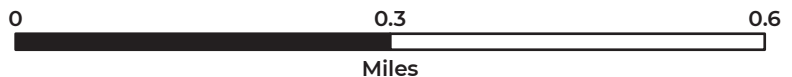
Commonwealth of Virginia  
**County of Fairfax**  
 Sully District



Precinct: **910 LONDON TOWNE**  
 Polling Place: **LONDON TOWNE ELEMENTARY SCHOOL**

May 2023

-  Fairfax County Voting Precincts
-  Featured Polling Place





Commonwealth of Virginia  
**COUNTY OF FAIRFAX**  
**SULLY District**

**PRECINCT:** **911 NAVY**

**CONGRESSIONAL DISTRICT:** **11**

**VIRGINIA SENATORIAL DISTRICT:** **36**

**HOUSE OF DELEGATES DISTRICT:** **8**

**DESCRIPTION:**

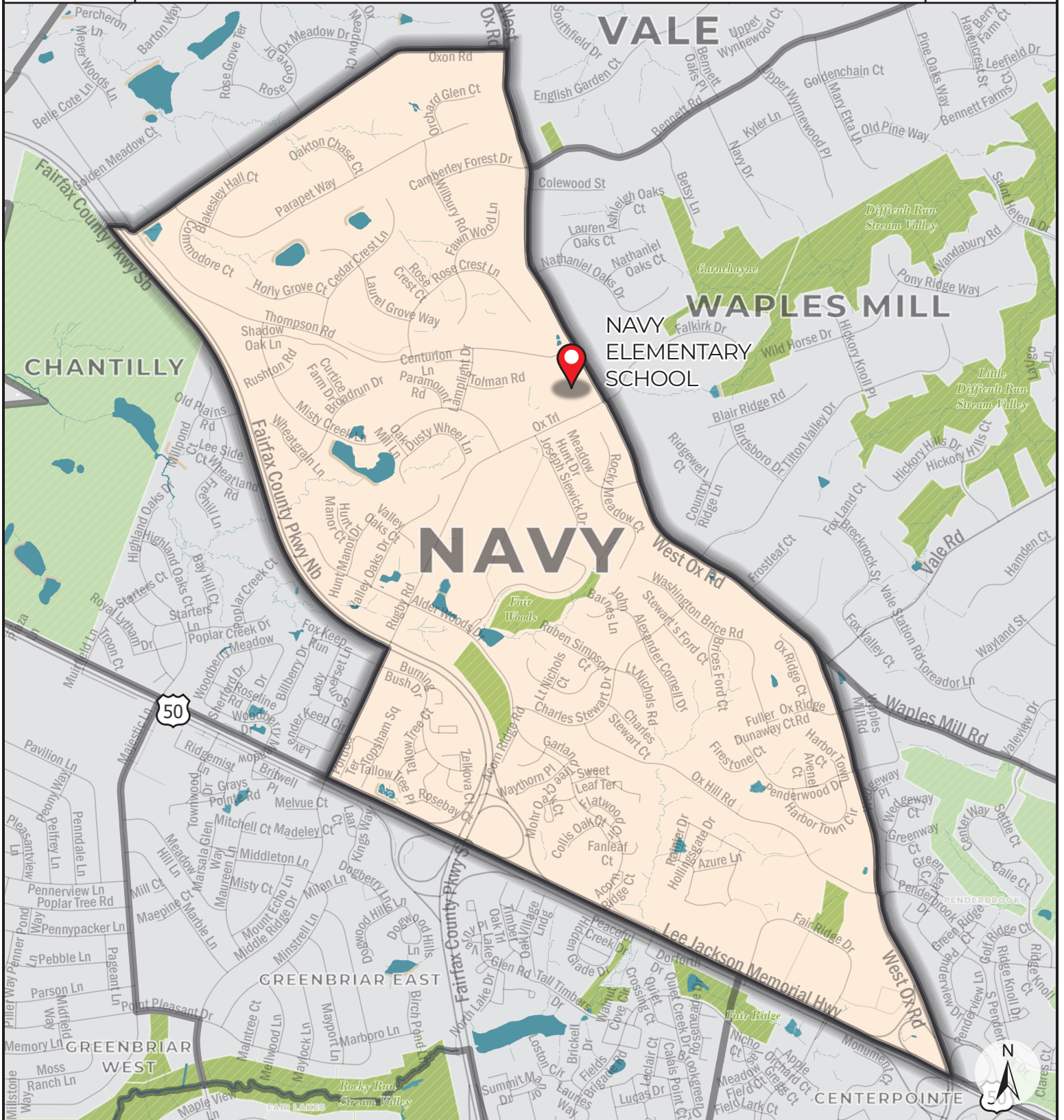
Beginning at the intersection of Oxon Road and West Ox Road, thence with West Ox Road in a generally southeasterly direction to its intersection with the Lee Jackson Memorial Highway (Route 50), thence with the Lee Jackson Memorial Highway in a northwesterly direction to its intersection with Rugby Road, thence with Rugby Road in a northeasterly direction to its intersection with the Fairfax County Parkway (Route 286), thence with the Fairfax County Parkway in a generally northwesterly direction to its intersection with an unnamed stream, thence with the meanders of the unnamed stream in an easterly direction to its intersection with Oxon Road at Thompson Road, thence with Oxon Road in a northeasterly, then easterly direction to its intersection with West Ox Road, point of beginning

**POLLING PLACE:** Navy Elementary School  
3500 West Ox Rd, Fairfax

**NOTES:** Established April 1984  
Boundary adjusted August 2001  
Precinct description revised and readopted – March 2003  
Senate District changed from 33rd to 32nd – July 2011  
Congressional, Senatorial, and House Districts changed – December 2021



Commonwealth of Virginia  
**County of Fairfax**  
 Sully District



Precinct: **911 NAVY**  
 Polling Place: **NAVY ELEMENTARY SCHOOL**

May 2023

Fairfax County Voting Precincts  
 Featured Polling Place



Commonwealth of Virginia  
**COUNTY OF FAIRFAX**  
**SULLY District**

**PRECINCT:** **913 ROCKY RUN**

**CONGRESSIONAL DISTRICT:** **11**

**VIRGINIA SENATORIAL DISTRICT:** **36**

**HOUSE OF DELEGATES DISTRICT:** **9**

**DESCRIPTION:**

Beginning at the intersection of Sully Road (Route 28) and Flatlick Branch (stream), thence with the meanders of Flatlick Branch in a northeasterly direction to its intersection with Frog Branch (stream), thence with the meanders of Frog Branch in an easterly direction to its intersection with Stringfellow Road, thence with Stringfellow Road in a southerly direction to its intersection with Big Rocky Run (stream), thence with the meanders of Big Rocky Run in a southwesterly direction to its intersection with Sully Road, thence with Sully Road in a northwesterly direction to its intersection with Flatlick Branch, point of beginning

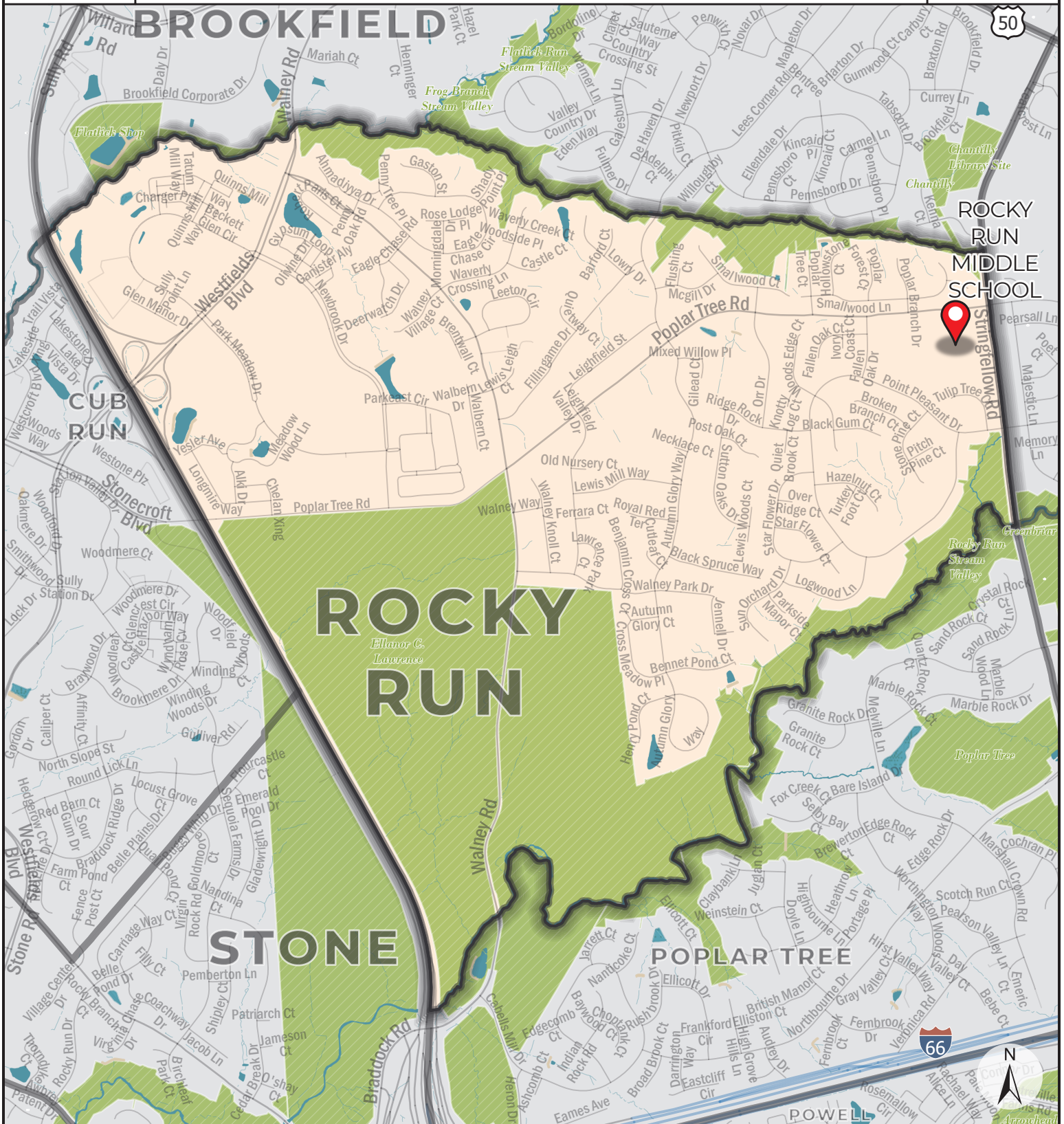
**POLLING PLACE:** Rocky Run Middle School  
4400 Stringfellow Rd, Chantilly

**NOTES:** Established June 1991  
Precinct description revised and readopted – March 2003  
Senate District changed from 37th to 34th – July 2011  
Congressional, Senatorial, and House Districts changed – December 2021





Commonwealth of Virginia  
**County of Fairfax**  
 Sully District



Precinct: **913 ROCKY RUN**  
 Polling Place: **ROCKY RUN MIDDLE SCHOOL**

May 2023

Fairfax County Voting Precincts  
 Featured Polling Place





Commonwealth of Virginia  
**COUNTY OF FAIRFAX**  
**SULLY District**

**PRECINCT:** **914 VALE**

**CONGRESSIONAL DISTRICT:** **11**

**VIRGINIA SENATORIAL DISTRICT:** **37**

**HOUSE OF DELEGATES DISTRICT:** **7**

**DESCRIPTION:**

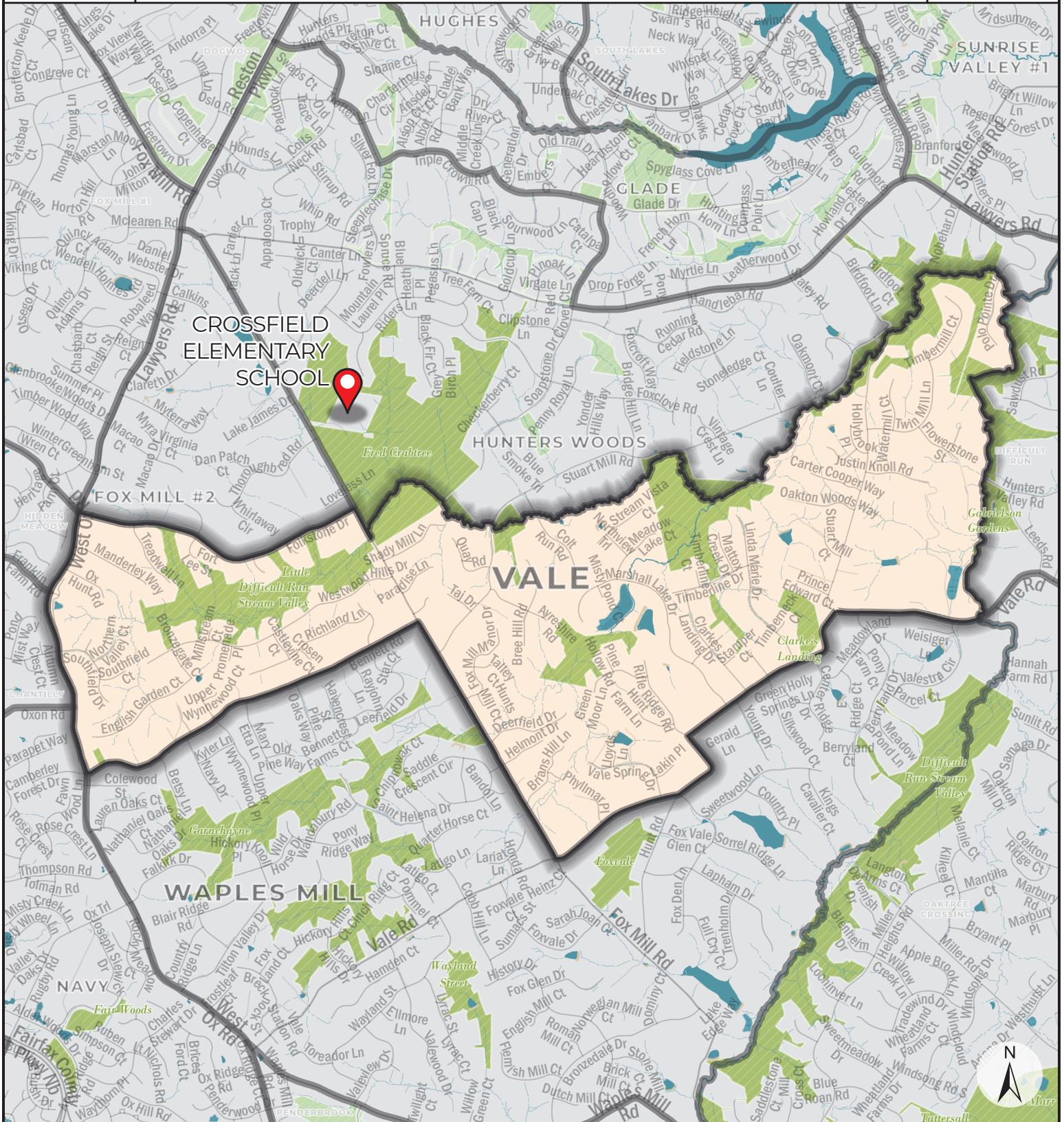
Beginning at the intersection of West Ox Road and Folkstone Drive, thence with Folkstone Drive in a generally easterly direction to its intersection with Fox Mill Road, thence with Fox Mill Road in a southeasterly direction to its intersection with Little Difficult Run (stream), thence with meanders of Little Difficult Run in an northeasterly direction, then southerly direction to its intersection with Vale Road, thence with Vale Road in a westerly, generally southwesterly direction to its intersection with Fox Mill Road, thence with Fox Mill Road in a northwesterly direction to its intersection with Bennett Road, thence with Bennett Road in a southwesterly direction to its intersection with West Ox Road, thence with West Ox Road in a northerly direction to its intersection with Folkstone Road, point of beginning.

**POLLING PLACE:** Crossfield Elementary School  
2791 Fox Mill Rd, Herndon

**NOTES:** Established September 1992  
Precinct description revised and readopted – March 2003  
Senate District changed from 34th to 32nd – July 2011  
Delegate District changed from 35th to 67th – July 2011  
Precinct boundary adjusted and polling place moved – July 2011  
Congressional District changed from 11th to 10th – January 2012  
Congressional, Senatorial, and House Districts changed – December 2021



Commonwealth of Virginia  
**County of Fairfax**  
 Sully District



Precinct: **914 VALE**

Polling Place: **CROSSFIELD ELEMENTARY SCHOOL**

May 2023

- Fairfax County Voting Precincts
- Featured Polling Place



Commonwealth of Virginia  
**COUNTY OF FAIRFAX**  
**SULLY District**

**PRECINCT:** **915 VIRGINIA RUN**

**CONGRESSIONAL DISTRICT:** **10**

**VIRGINIA SENATORIAL DISTRICT:** **36**

**HOUSE OF DELEGATES DISTRICT:** **9**

**DESCRIPTION:**

Beginning at the intersection of the Loudoun County/Fairfax County Line and Braddock Road, thence with Braddock road in a southeasterly direction to its intersection with Flatlick Branch (stream), thence with the meanders of Flatlick Branch in a southwesterly direction to its intersection with Cub Run (stream), thence with the meanders of Cub Run in a southerly direction to its intersection with the Columbia Liquefied Natural Gas Easement, thence with the Columbia Liquefied Natural Gas Easement in a northwesterly direction to its intersection with Bull Run Post Office Road, thence with Bull Run Post Office Road in a northerly direction to its intersection with the Loudoun County/Fairfax County Line, thence with the Loudoun County/Fairfax County Line in a northeasterly direction to its intersection with Braddock Road, point of beginning.

**POLLING PLACE:** Virginia Run Elementary School  
15450 Martins Hundred Dr, Centreville

**NOTES:** Established June 1991  
Boundary adjusted - August 2001  
Precinct description revised and readopted – March 2003  
Senatorial and House Districts changed – December 2021






Commonwealth of Virginia  
**County of Fairfax**  
 Sully District



Precinct: **915 VIRGINIA RUN**

Polling Place: **VIRGINIA RUN ELEMENTARY SCHOOL**

May 2023

-  Fairfax County Voting Precincts
-  Featured Polling Place





Commonwealth of Virginia  
**COUNTY OF FAIRFAX**  
**SULLY District**

**PRECINCT:** **916 WAPLES MILL**

**CONGRESSIONAL DISTRICT:** **11**

**VIRGINIA SENATORIAL DISTRICT:** **37**

**HOUSE OF DELEGATES DISTRICT:** **7**

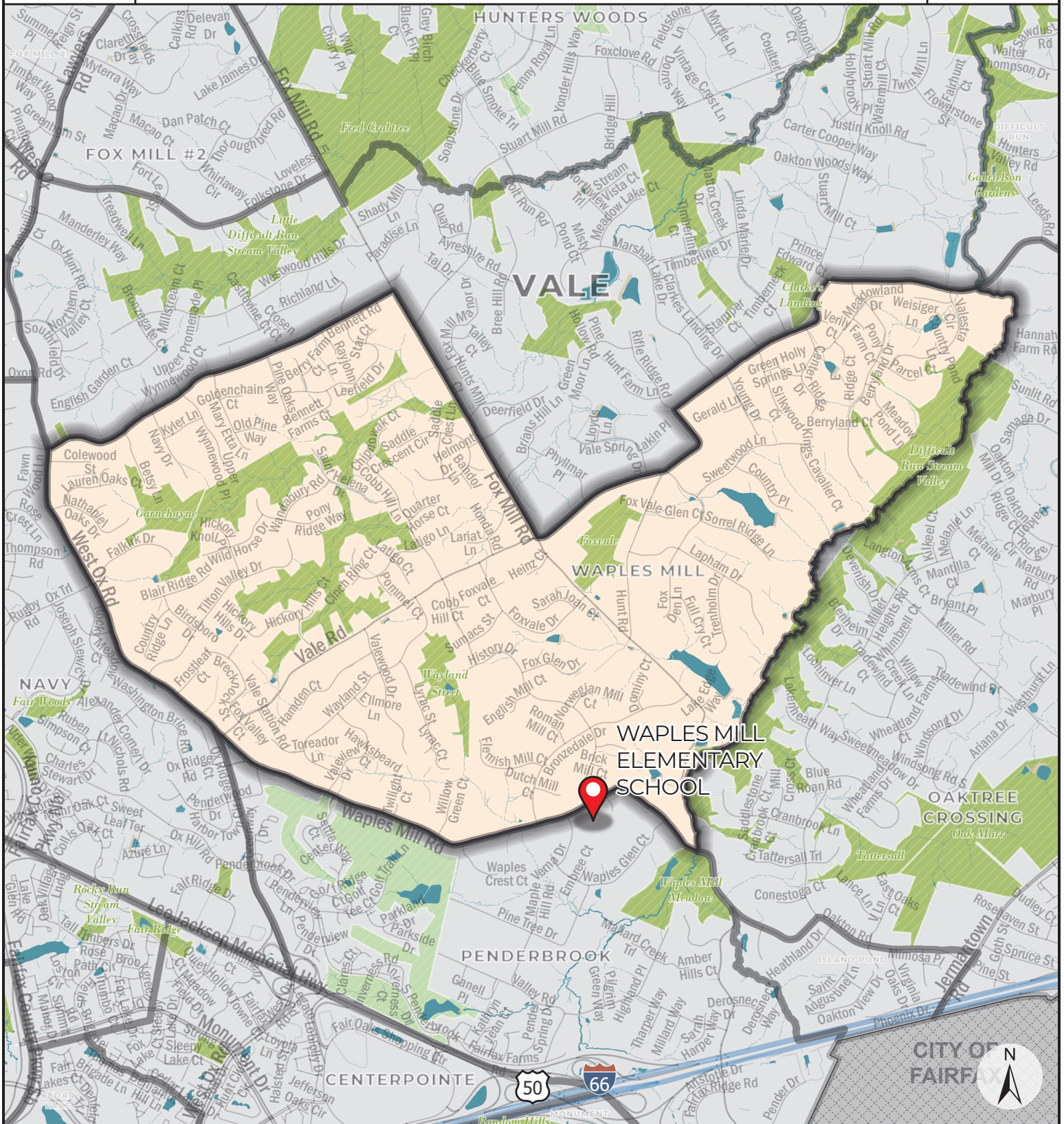
**DESCRIPTION:**

Beginning at the intersection of West Ox Road and Bennett Road, thence with Bennett Road in a northeasterly direction to its intersection with Fox Mill Road, thence with Fox Mill Road in a southeasterly direction to its intersection with Vale Road, thence with Vale Road in a generally northeasterly direction to its intersection with Difficult Run (stream), thence with the meanders of Difficult Run in a southwesterly direction to its intersection with Waples Mill Road, thence with Waples Mill Road in a generally westerly direction to its intersection with West Ox Road, thence with West Ox Road in a generally northwesterly direction to its intersection with Bennett Road, point of beginning

**POLLING PLACE:** Waples Mill Elementary School  
11509 Waples Mill Rd, Oakton

**NOTES:** Established June 1991  
Precinct description revised and readopted – March 2003  
Senate District changed from 34th to 32nd – July 2011  
Precinct boundary adjusted – July 2011  
Congressional District changed from 11th to 10th – January 2012  
Congressional, Senatorial, and House Districts changed – December 2021

Commonwealth of Virginia  
**County of Fairfax**  
Sully District



Precinct: **916 WAPLES MILL**  
Polling Place: **WAPLES MILL ELEMENTARY SCHOOL**

May 2023

Fairfax County Voting Precincts  
 Featured Polling Place



Commonwealth of Virginia  
**COUNTY OF FAIRFAX**  
**SULLY District**

**PRECINCT:** **917 STONE**

**CONGRESSIONAL DISTRICT:** **11**

**VIRGINIA SENATORIAL DISTRICT:** **36**

**HOUSE OF DELEGATES DISTRICT:** **9**

**DESCRIPTION:**

Beginning at the intersection of Sully Park Drive and Braddock Road, thence with Braddock road in a southeasterly direction to its intersection with the Transcontinental Gas Pipeline Corporation Easement, thence with the Transcontinental Gas Pipeline Corporation Easement in a northeasterly direction to its intersection with Sully Road (Route 28), thence with Sully Road in a southeasterly direction to its intersection with Interstate 66, thence with Interstate 66 in a southwesterly direction to its intersection with Lee Highway (Route 29), thence with Lee Highway in a southwesterly direction to its intersection with Big Rocky Run (stream), thence with the meanders of Big Rocky Run in a northerly direction to its intersection with Aubrey Patent Drive, thence with Aubrey Patent Drive in an northwesterly direction changing name to Sully Park Drive after its intersection with Stone Road, thence with Sully Park Drive in a westerly direction and then in a northerly direction to its intersection with Braddock Road, point of beginning.

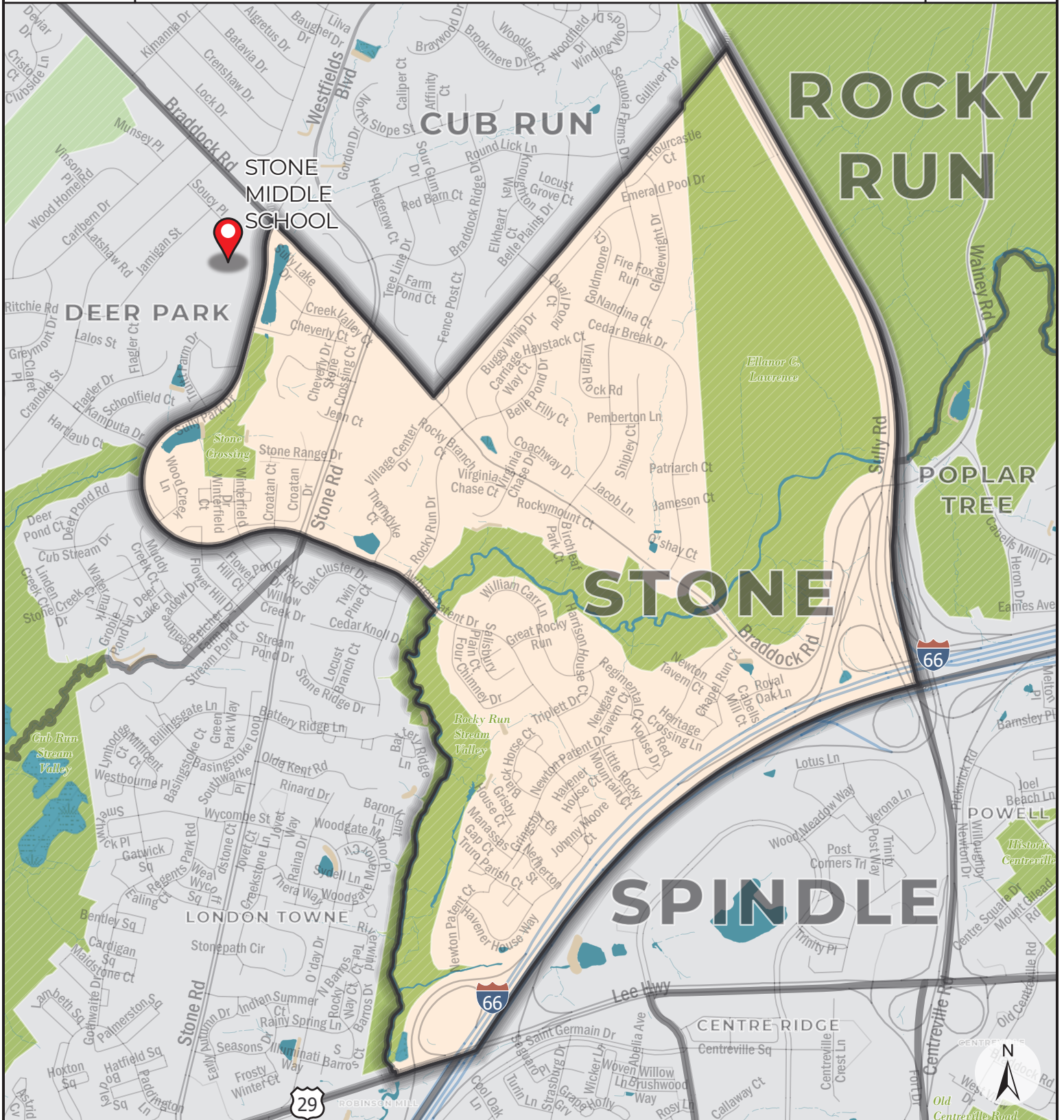
**POLLING PLACE:** Stone Middle School  
5500 Sully Park Dr, Centreville

**NOTES:** Established May 1993  
Precinct description revised and readopted – March 2003  
Senate District changed from 37th to 34th – July 2011  
Precinct divided and renamed – July 2011  
Congressional, Senatorial, and House Districts changed – December 2021  
Precinct combined Stone North and Stone South – March 2022






Commonwealth of Virginia  
**County of Fairfax**  
 Sully District



Precinct: **917 STONE**  
 Polling Place: **STONE MIDDLE SCHOOL**

May 2023

-  Fairfax County Voting Precincts
-  Featured Polling Place





Commonwealth of Virginia  
**COUNTY OF FAIRFAX**  
**SULLY District**

**PRECINCT:** **918 CENTREVILLE**

**CONGRESSIONAL DISTRICT:** **11**

**VIRGINIA SENATORIAL DISTRICT:** **36**

**HOUSE OF DELEGATES DISTRICT:** **10**

**DESCRIPTION:**

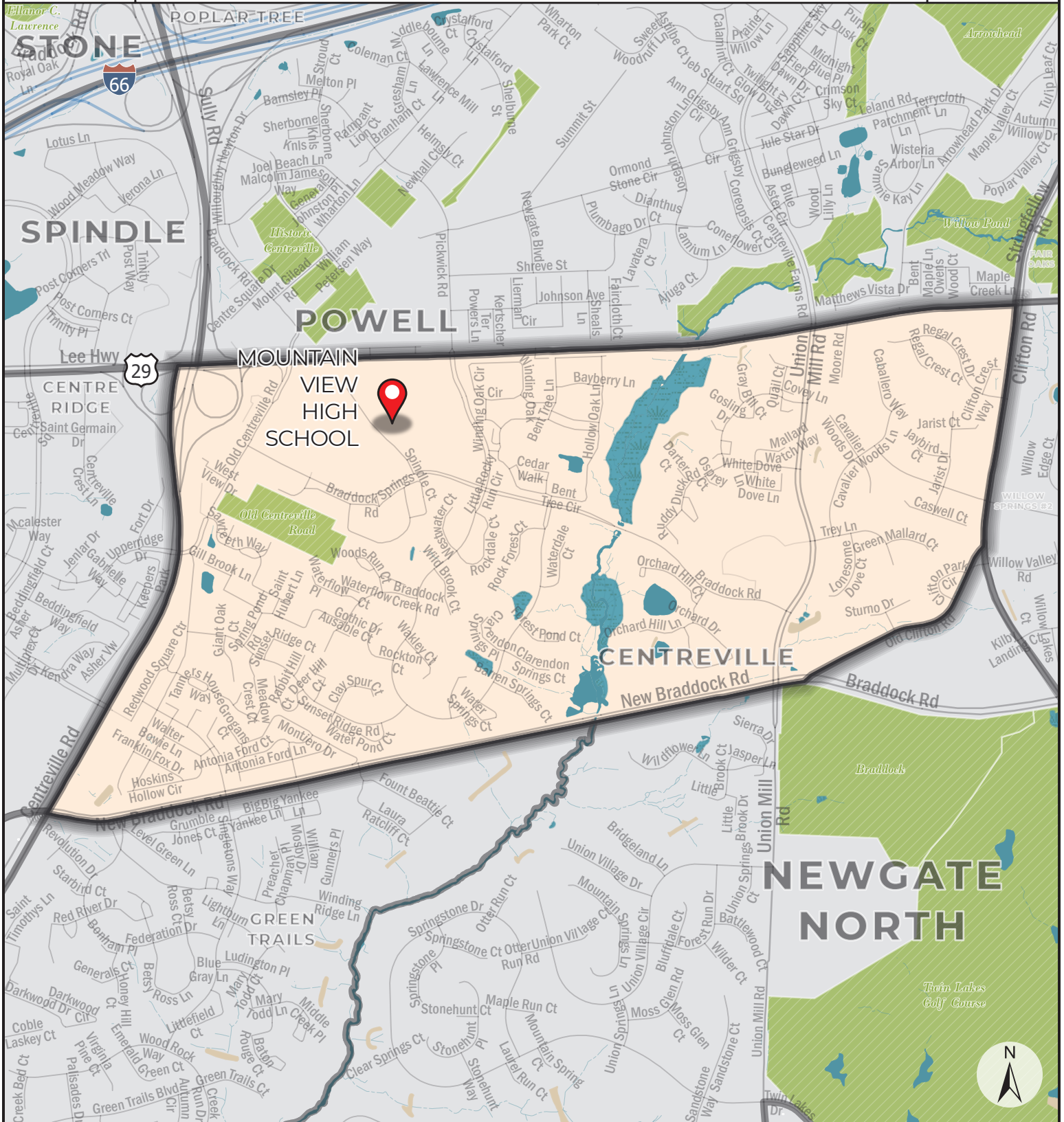
Beginning at the intersection of Centreville Road (Route 28) and Lee Highway (Route 29), thence with Lee Highway in an easterly direction to its intersection with Clifton Road, thence with Clifton Road in a southerly direction to its intersection with Old Clifton Road, thence with Old Clifton Road and a projection of Old Clifton Road in a southwesterly direction to its intersection with Braddock Road, thence with Braddock Road in a westerly direction to its intersection with New Braddock Road at Union Mill Road, thence with New Braddock Road in a southwesterly direction to its intersection with Centreville Road, thence with Centreville Road in a northeasterly, then northerly direction to its intersection with Lee Highway, point of beginning.

**POLLING PLACE:** Mountain View High School  
5775 Spindle Ct, Centreville

**NOTES:** Established May 1993  
Precinct description revised and readopted – March 2003  
Polling place (facility) renamed – July 2017  
Senatorial and House Districts changed – December 2021



Commonwealth of Virginia  
**County of Fairfax**  
 Sully District



Precinct: **918 CENTREVILLE**

May 2023

Polling Place: **MOUNTAIN VIEW HIGH SCHOOL**

Fairfax County Voting Precincts

Featured Polling Place



Miles

Commonwealth of Virginia  
**COUNTY OF FAIRFAX**  
**SULLY District**

**PRECINCT:** **919 GREEN TRAILS**

**CONGRESSIONAL DISTRICT:** **11**

**VIRGINIA SENATORIAL DISTRICT:** **36**

**HOUSE OF DELEGATES DISTRICT:** **10**

**DESCRIPTION:**

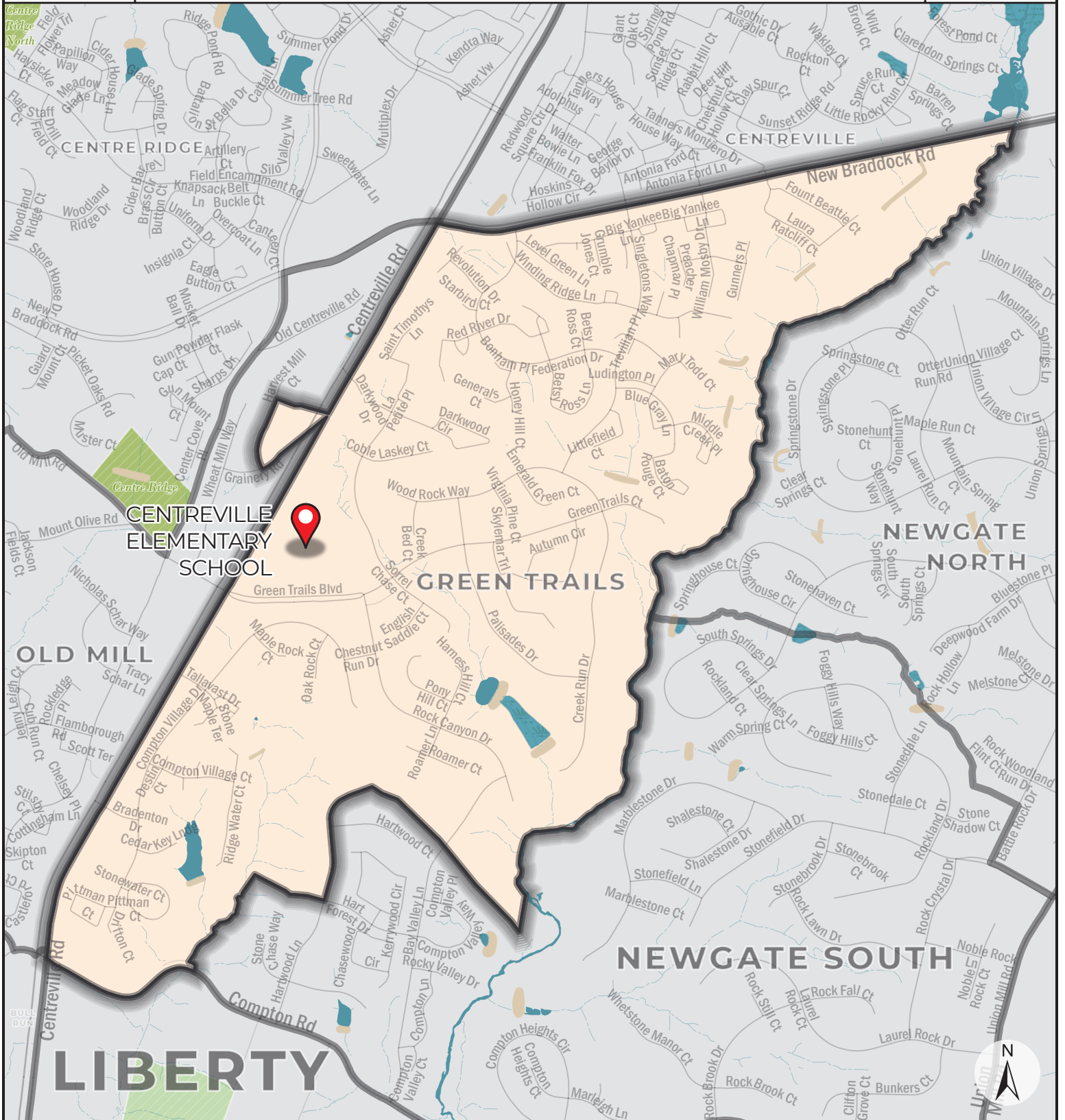
Beginning at the intersection of Centreville Road (Route 28) and New Braddock Road, thence with New Braddock Road in an easterly direction to its intersection with Little Rocky Run (stream), thence with the meanders of Little Rocky Run in a generally southwesterly direction to its intersection with the Virginia Power Easement, the Virginia Power Easement in a southerly direction to its intersection with the Virginia Power and Columbia Liquefied Natural Gas Easement, thence with the Virginia Power and Columbia Liquefied Natural Gas Easement in a northwesterly direction to its intersection with a projection of Hartwood Lane along a pathway between residences numbered 6700 and 6701, thence with this projection and Hartwood Lane in a southerly direction to its intersection with Hart Forest Drive, thence with Hart Forest Drive and a projection of Hart Forest Drive along the pipe\_x0002\_stem between residences numbered 14258 and 14259 in a westerly direction to its intersection with an unnamed stream, thence with the meanders of the unnamed stream in a southwesterly direction to its intersection with Compton Road, thence with Compton Road in a northwesterly direction to its intersection with Centreville Road, thence with Centreville Road in a northeasterly direction to its intersection with a projection of Grainery Road, thence with this projection and Grainery Road in a southwesterly direction to its intersection with Harvest Mill Court, thence with Harvest Mill Court in a generally northerly direction to its intersection with a pipe-stem driveway, thence with the pipe-stem driveway and a projection of the driveway between residences numbered 6513 and 6515 in an easterly direction to its intersection with Centreville Road, thence with Centreville Road in a northeasterly direction to its intersection with New Braddock Road, point of beginning

**POLLING PLACE:** Centreville Elementary School  
14330 Green Trails Blvd, Centreville

**NOTES:** Established May 1993  
Precinct description revised and readopted – March 2003  
Precinct divided – July 2011  
Boundary adjusted – July 2012  
Senatorial and House Districts changed – December 2021




Commonwealth of Virginia  
**County of Fairfax**  
 Sully District

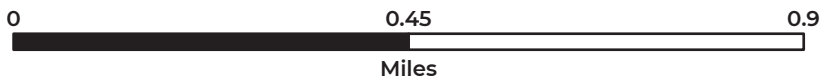


Precinct: **919 GREEN TRAILS**

Polling Place: **CENTREVILLE ELEMENTARY SCHOOL**

May 2023

-  Fairfax County Voting Precincts
-  Featured Polling Place





Commonwealth of Virginia  
**COUNTY OF FAIRFAX**  
**SULLY District**

**PRECINCT:** **920 CHANTILLY**

**CONGRESSIONAL DISTRICT:** **11**

**VIRGINIA SENATORIAL DISTRICT:** **36**

**HOUSE OF DELEGATES DISTRICT:** **8**

**DESCRIPTION:**

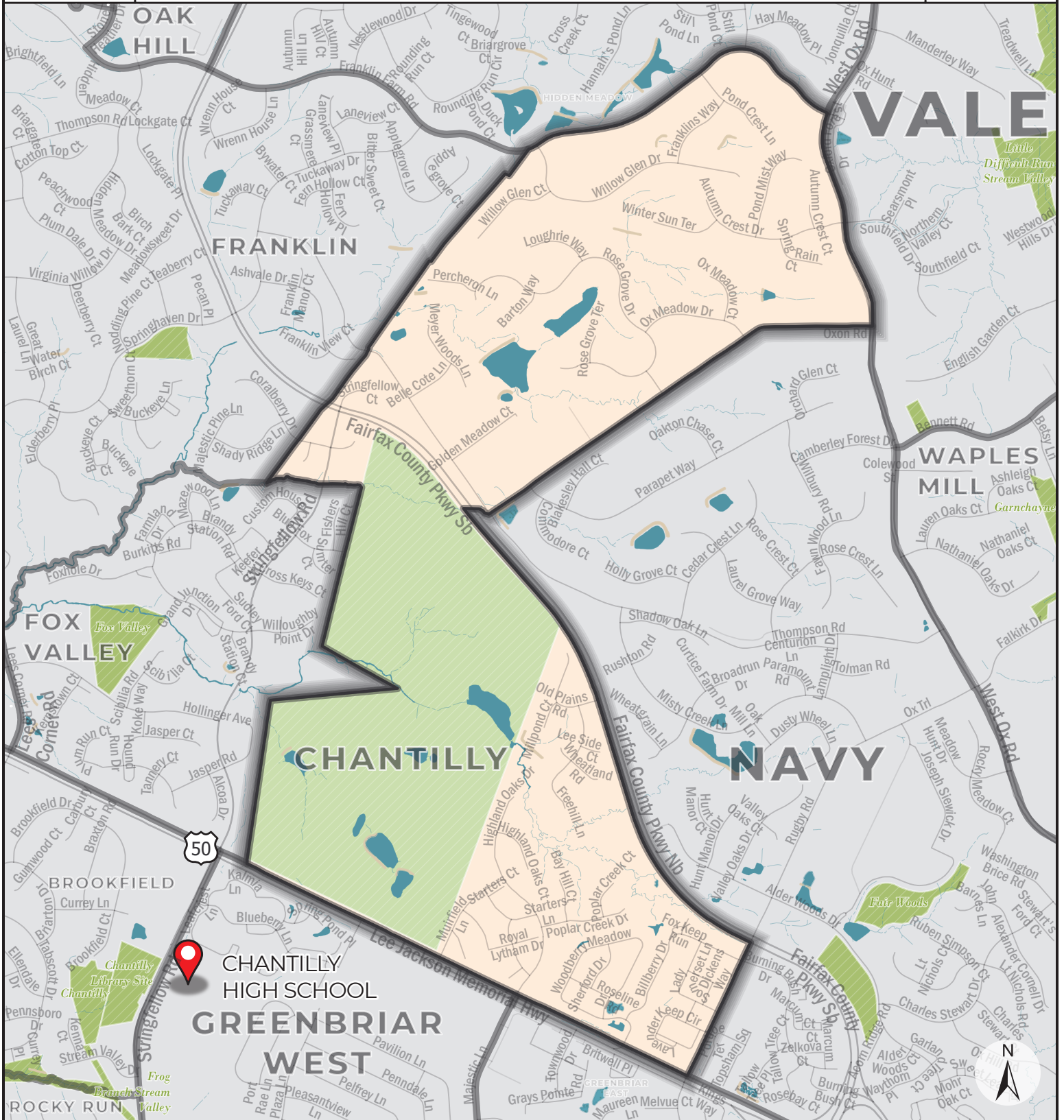
Beginning at the intersection of the Transcontinental Gas Pipeline Easement and Franklin Farm Road, thence with Franklin Farm Road in a generally easterly direction to its intersection with West Ox Road, thence with West Ox Road in a southerly direction to its intersection with Oxon Road, thence with Oxon Road in a westerly, then southwesterly direction to its intersection with an unnamed stream at Thompson Road, thence with the meanders of the unnamed stream in a westerly direction to its intersection with the Fairfax County Parkway (Route 286), thence with the Fairfax County Parkway in a southeasterly direction to its intersection with Rugby Road, thence with Rugby Road in a southwesterly direction to its intersection with Lee-Jackson Memorial Highway (Route 50), thence with Lee-Jackson Memorial Highway in a northwesterly direction to its intersection with the Telegraph company Easement, thence with the Telegraph company Easement in a northly direction following eastern boundary of census block 1014 until it connects to census block 1014, then continue along western boundary of census block 1002 to its intersection with unnamed stream, thence with the meanders of unnamed stream in a westerly direction to its intersection with Transcontinental Gas Pipeline Easement, thence with the Transcontinental Gas Pipeline Easement in a northeasterly direction to its intersection with Franklin Farm Road, point of beginning.

**POLLING PLACE:** Chantilly High School  
4201 Stringfellow Rd, Fairfax

**NOTES:** Established as Lees Corner May 1995  
Boundary adjusted - August 2001  
Precinct divided and renamed – March 2003  
Senate District changed from 33rd to 32nd – July 2011  
Precinct renamed and polling place moved – July 2011  
Congressional, Senatorial, and House Districts changed – December 2021



Commonwealth of Virginia  
**County of Fairfax**  
 Sully District



Precinct: **920 CHANTILLY**  
 Polling Place: **CHANTILLY HIGH SCHOOL**

May 2023

Fairfax County Voting Precincts  
 Featured Polling Place



Commonwealth of Virginia  
**COUNTY OF FAIRFAX**  
**SULLY District**

**PRECINCT:** **921 DEER PARK**

**CONGRESSIONAL DISTRICT:** **11**

**VIRGINIA SENATORIAL DISTRICT:** **36**

**HOUSE OF DELEGATES DISTRICT:** **9**

**DESCRIPTION:**

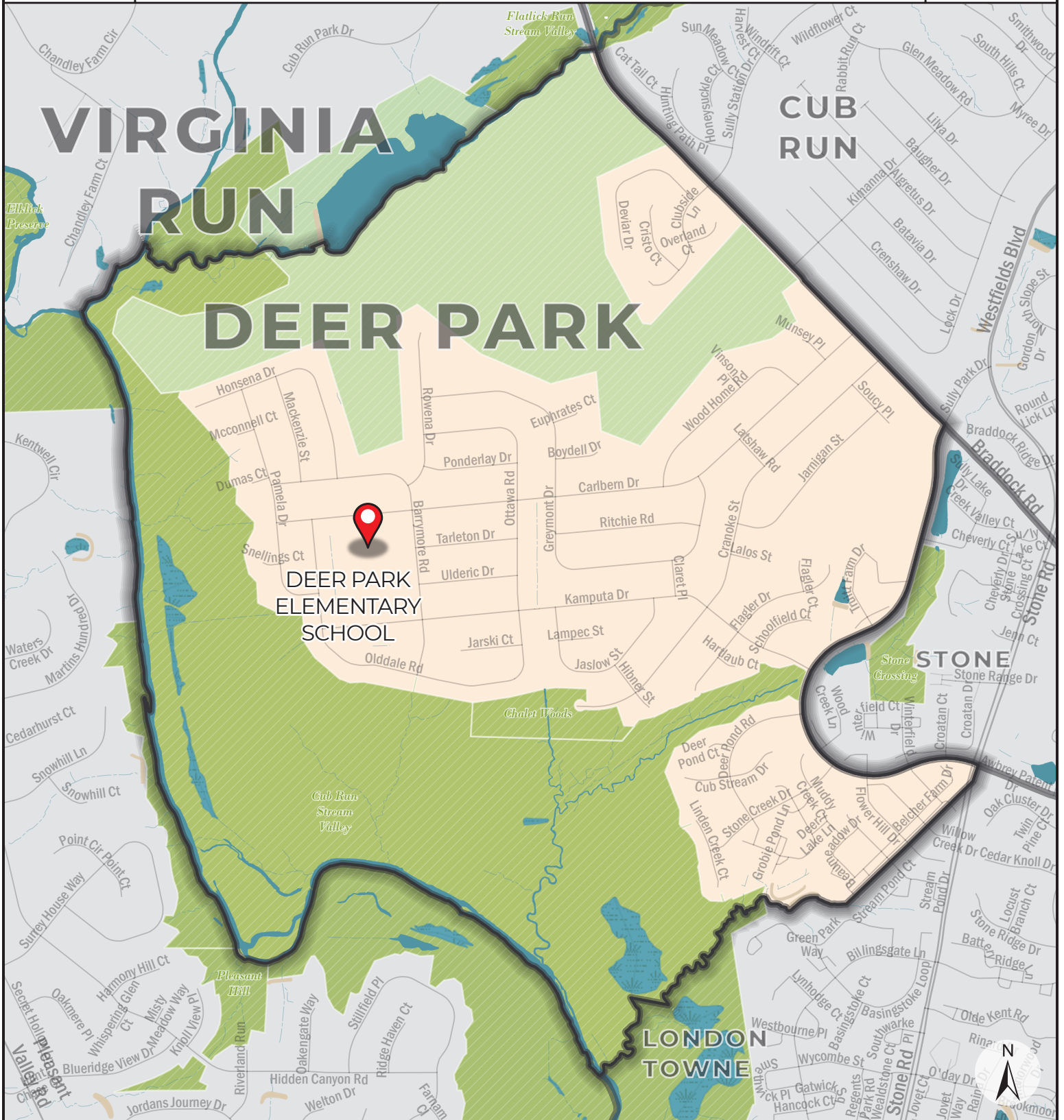
Beginning at the intersection of Cub Run (stream) and Braddock Road, thence with Braddock Road in a southeasterly direction to its intersection with Sully Park Drive, thence with Sully Park Drive in a southwesterly, then easterly direction to its intersection with the Transcontinental Gas Pipeline Corporation Easement at Stone Road, thence with the Transcontinental Gas Pipeline Corporation Easement in a southwesterly direction to its intersection with an unnamed branch of Cub Run at the southern end of Belcher Farm Drive, thence with the meanders of the unnamed branch of Cub Run in a southwesterly direction to its intersection with Cub Run, thence with the meanders of Cub Run in a northwesterly, then northerly, then northeasterly direction to its intersection with Braddock Road, point of beginning.

**POLLING PLACE:** Deer Park Elementary School  
15109 Carlbern Dr, Centreville

**NOTES:** Established April 1998  
Precinct description revised and readopted – March 2003  
Senate District changed from 37th to 34th – July 2011  
Congressional, Senatorial, and House Districts changed – December 2021



Commonwealth of Virginia  
**County of Fairfax**  
 Sully District



Precinct: **921 DEER PARK**  
 Polling Place: **DEER PARK ELEMENTARY SCHOOL**

May 2023

Fairfax County Voting Precincts  
 Featured Polling Place





Commonwealth of Virginia  
**COUNTY OF FAIRFAX**  
**SULLY District**

**PRECINCT:** **923 BULL RUN**

**CONGRESSIONAL DISTRICT:** **10**

**VIRGINIA SENATORIAL DISTRICT:** **36**

**HOUSE OF DELEGATES DISTRICT:** **9**

**DESCRIPTION:**

Beginning at the intersection of the Loudoun County/Fairfax County Line and Bull Run Post Office Road, thence with Bull Run Post Office Road in a southerly direction to its intersection with the Columbia Liquified Natural Gas Easement, thence with the Columbia Liquified Natural Gas Easement in a southeasterly direction to its intersection with Interstate 66, thence with Interstate 66 in a southwesterly direction to its intersection with Compton Road, thence with Compton Road in a generally southeasterly direction to its intersection with Centerville Road, thence with Centerville Road in a southerly direction to its intersection with the Loudoun County/Fairfax County Line, thence with the Loudoun County/Fairfax County Line in a northeasterly direction to its intersection with Bull Run Post Office Road, point of beginning.

**POLLING PLACE:** Bull Run Elementary School  
15301 Route 29, Centreville

**NOTES:** Established August 2001  
Precinct description revised and readopted – March 2003  
Senatorial and House Districts changed – December 2021  
Polling place address changed – July 2023



Commonwealth of Virginia  
**County of Fairfax**  
 Sully District



Precinct: **923 BULL RUN**

May 2023

Polling Place: **BULL RUN ELEMENTARY SCHOOL**

Fairfax County Voting Precincts

Featured Polling Place



Commonwealth of Virginia  
**COUNTY OF FAIRFAX**  
**SULLY District**

**PRECINCT:** **924 SPINDLE**

**CONGRESSIONAL DISTRICT:** **11**

**VIRGINIA SENATORIAL DISTRICT:** **36**

**HOUSE OF DELEGATES DISTRICT:** **10**

**DESCRIPTION:**

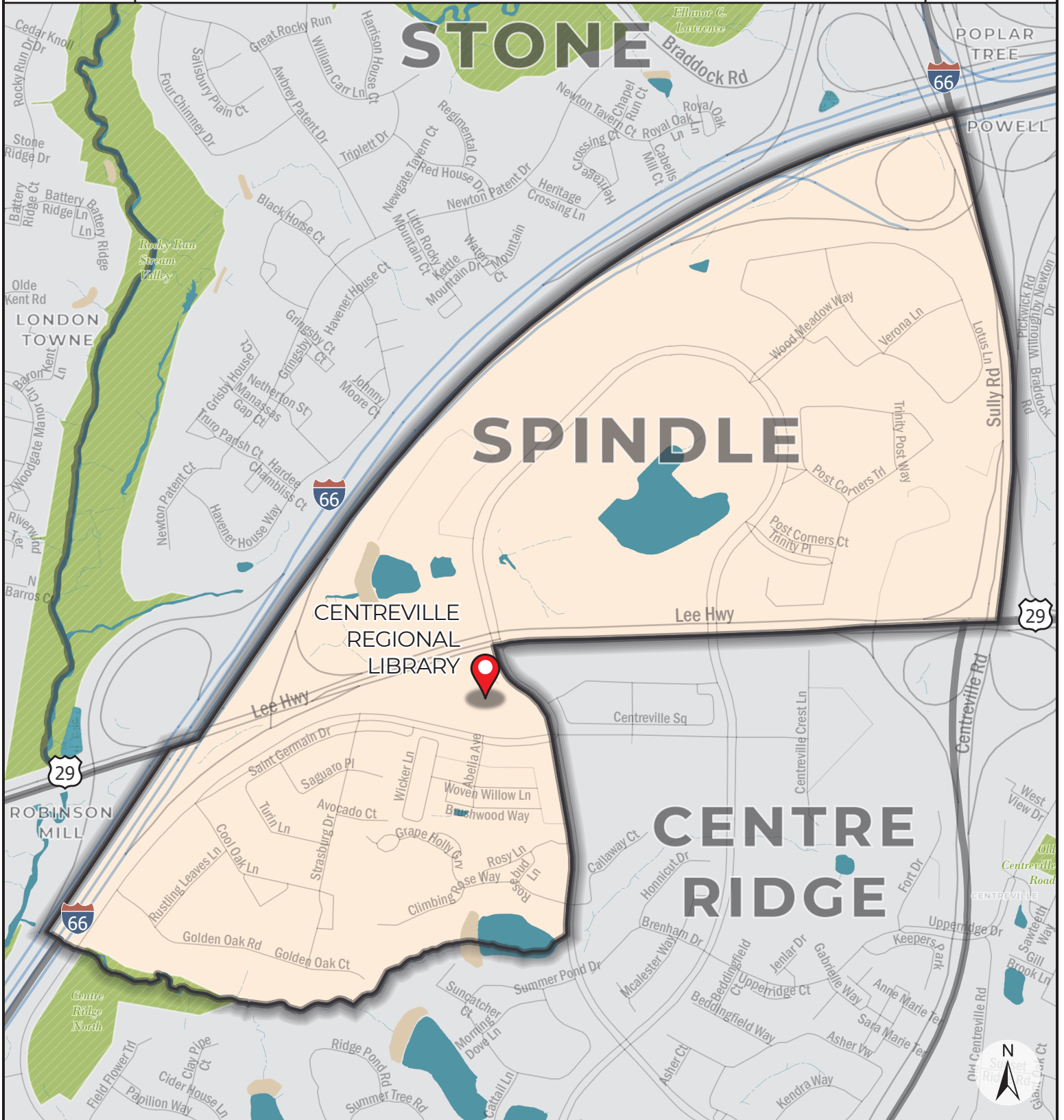
Beginning at the intersection of Custis Memorial Highway (Interstate 66) and Sully Road, thence with Sully Road in a southerly direction to its intersection with Lee Highway (Route 29), thence with Lee Highway in a westerly direction to its intersection with Machen Road, thence with Machen Road in a southerly direction to its intersection with an unnamed tributary of Big Rocky Run (stream) to the south of Climbing Rose Way, thence with the unnamed tributary in a westerly direction to its intersection with Custis Memorial Highway, thence with Custis Memorial Highway in a northerly direction to its intersection with Sully Road, point of beginning.

**POLLING PLACE:** Centreville Regional Library  
14200 St. Germain Drive, Centreville

**NOTES:** Established May 2001  
Precinct description revised and readopted – March 2003  
Precinct boundary adjusted and precinct renamed – July 2011  
Congressional District changed from 10th to 11th – January 2012  
Precinct boundary adjusted and precinct renamed – November 2014  
Senatorial and House Districts changed – December 2021  
Precinct split into Spindle #1 and Spindle #2 – March 2022  
Precinct renamed – March 2023




Commonwealth of Virginia  
**County of Fairfax**  
 Sully District



Precinct: **924 SPINDLE**

May 2023

Polling Place: **CENTREVILLE REGIONAL LIBRARY**

-  Fairfax County Voting Precincts
-  Featured Polling Place





Commonwealth of Virginia  
**COUNTY OF FAIRFAX**  
**SULLY District**

**PRECINCT:** **925 OLD MILL**

**CONGRESSIONAL DISTRICT:** **11**

**VIRGINIA SENATORIAL DISTRICT:** **36**

**HOUSE OF DELEGATES DISTRICT:** **10**

**DESCRIPTION:**

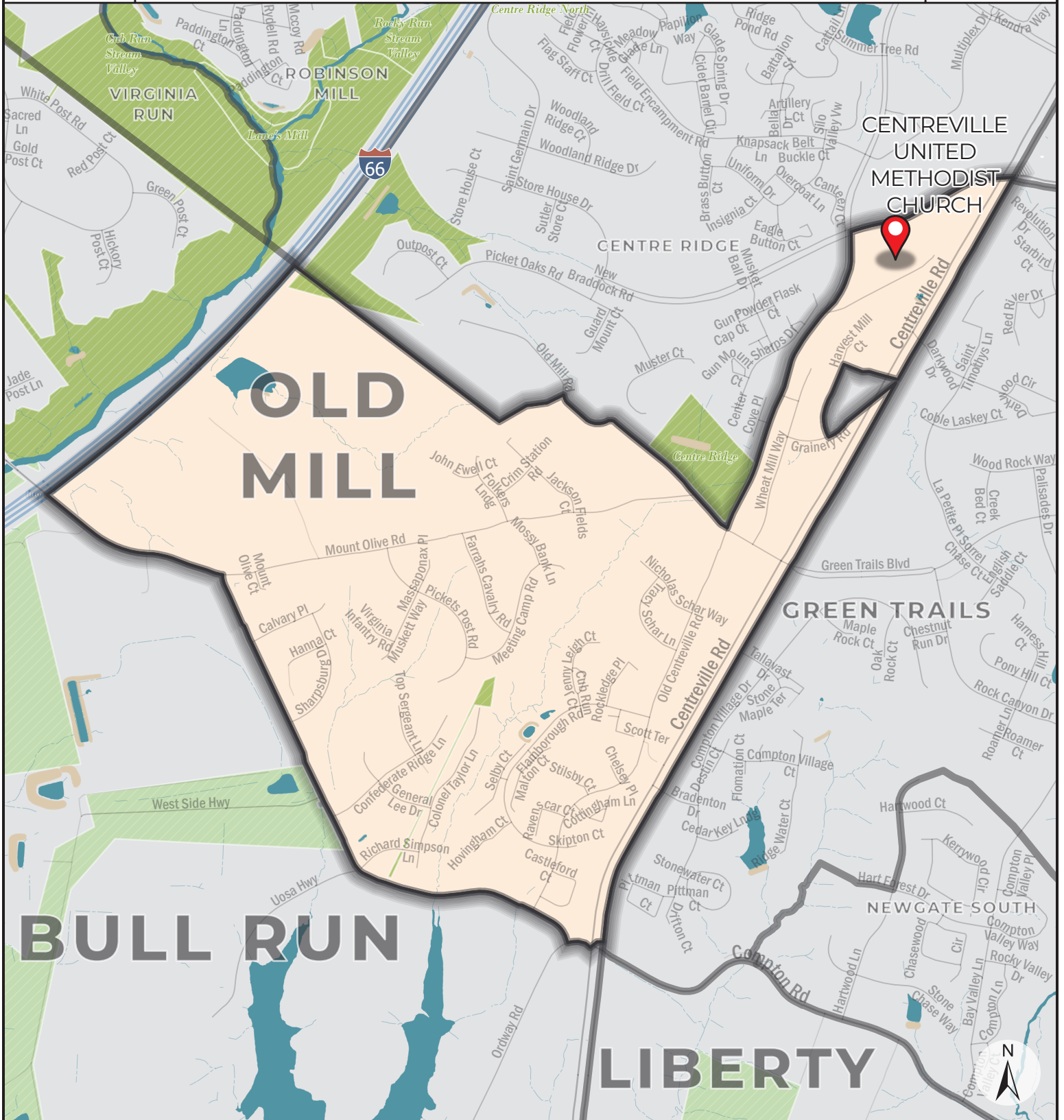
The precinct is bounded by I-66 on the north, a segment of Old Mill Rd on the east, Mount Olive Rd and Compton Rd on the south and is comprised of census blocks 2010 and 2012 of tract 491301 in their entirety.

**POLLING PLACE:** Centreville United Methodist Church  
6400 Old Centreville Rd, Centreville

**NOTES:** Established August 2001  
Precinct description revised and readopted – March 2003  
Boundary adjusted – July 2012  
Congressional, Senatorial, and House Districts changed – December 2021



Commonwealth of Virginia  
**County of Fairfax**  
 Sully District



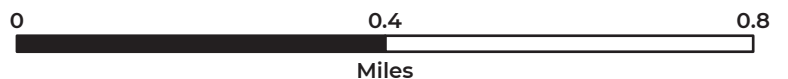
Precinct: **925 OLD MILL**

May 2023

Polling Place: **CENTREVILLE UNITED METHODIST CHURCH**

Fairfax County Voting Precincts

Featured Polling Place



Commonwealth of Virginia  
**COUNTY OF FAIRFAX**  
**SULLY District**

**PRECINCT:** **926 POWELL**

**CONGRESSIONAL DISTRICT:** **11**

**VIRGINIA SENATORIAL DISTRICT:** **36**

**HOUSE OF DELEGATES DISTRICT:** **10**

**DESCRIPTION:**

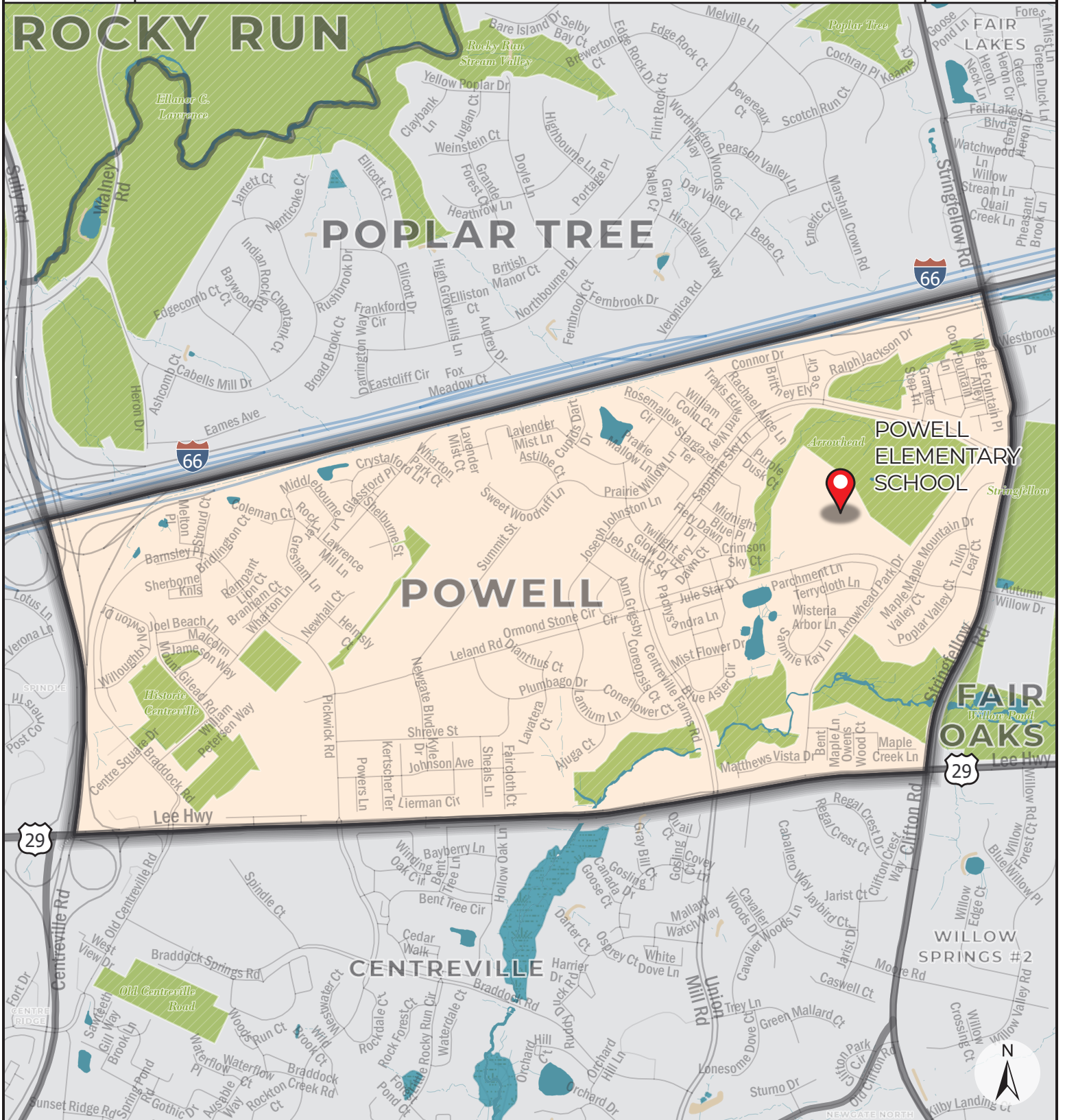
Beginning at the intersection of Custis Memorial Parkway/Interstate 66 and Sully Road (Route 28), thence with Interstate 66 in a northeasterly direction to its intersection with Stringfellow Road; thence with Stringfellow Road in a southerly direction to its intersection with Lee Highway (Route 29); thence with Lee Highway (Route 29) in a westerly direction to its intersection with Sully Road (Route 28); follow Sully Road (Route 28) north to its intersection with Interstate 66, the point of beginning.

**POLLING PLACE:** Powell Elementary School  
13340 Leland Rd, Centreville

**NOTES:** Established as Trinity precinct – August 2001  
Stringfellow Road was realigned during the 1990's. The old Stringfellow Road was renamed Arrowhead Park Drive and no longer goes through to Lee Highway.  
Precinct description revised and readopted – March 2003  
Precinct renamed and polling location changed – March 2004  
Precinct boundary changed to follow [new alignment of] Stringfellow Road and area moved from Springfield to Sully District – April 2011  
Delegate District changed from 40th to 37th – July 2011  
Congressional, Senatorial, and House Districts changed – December 2021



Commonwealth of Virginia  
**County of Fairfax**  
 Sully District

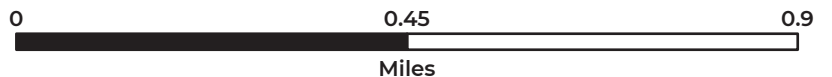


Precinct: **926 POWELL**

Polling Place: **POWELL ELEMENTARY SCHOOL**

May 2023

- Fairfax County Voting Precincts
- Featured Polling Place





Commonwealth of Virginia  
**COUNTY OF FAIRFAX**  
**SULLY District**

**PRECINCT:** **927 ARMFIELD**

**CONGRESSIONAL DISTRICT:** **11**

**VIRGINIA SENATORIAL DISTRICT:** **36**

**HOUSE OF DELEGATES DISTRICT:** **9**

**DESCRIPTION:**

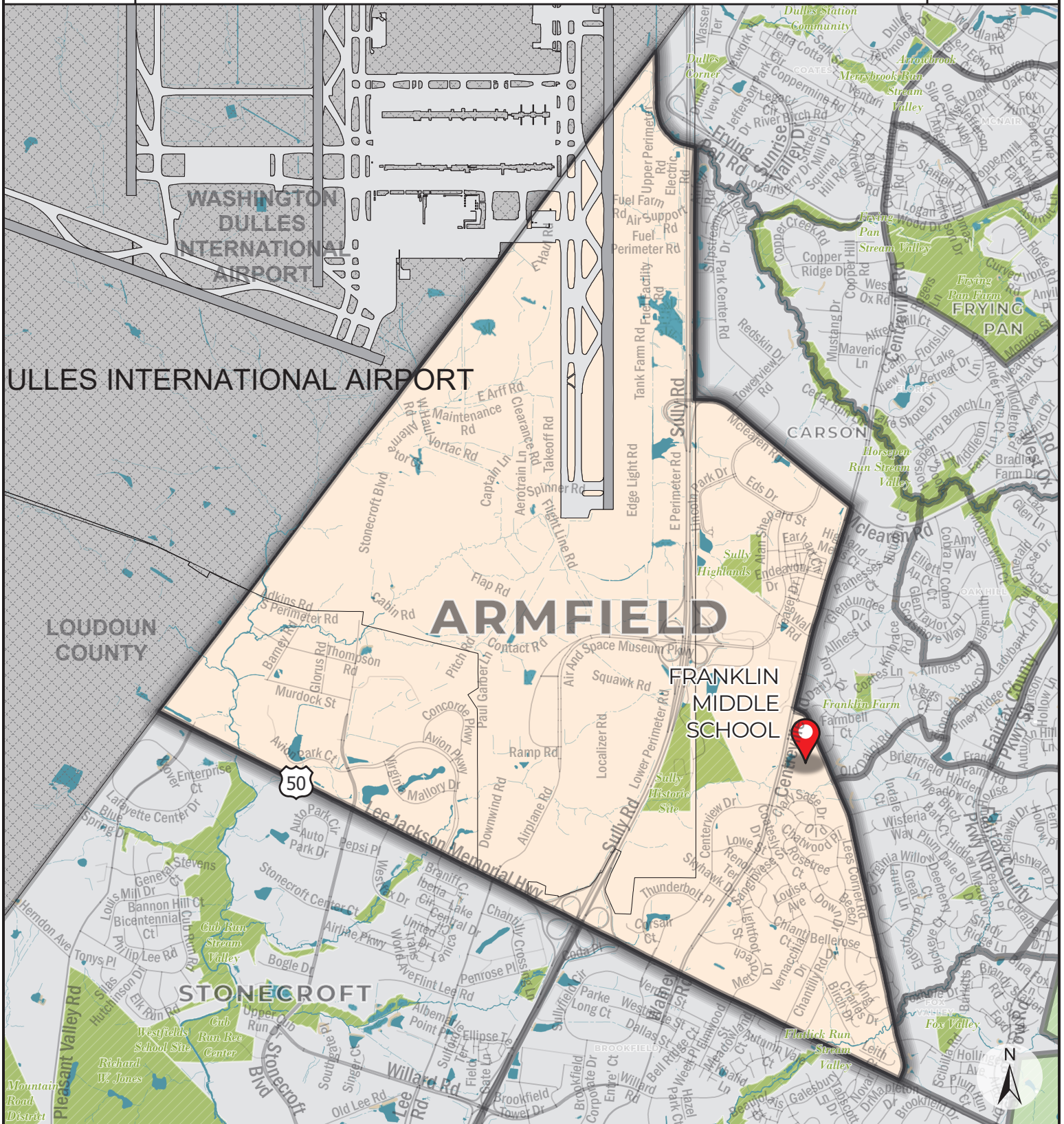
Beginning at the intersection of the Loudoun County/Fairfax County line and Horsepen Run (stream), thence with the meanders of Horsepen Run in a southerly then easterly direction to its intersection with Census Block Line 1007 following the western boundary of Census Block line 1007 in a southerly direction to its intersection with McLearen Road, thence with McLearen Road in southeasterly direction to its intersection with Centreville Road, thence with Centreville Road in a southerly direction to its intersection with Lees Corner Road, thence with Lees Corner Road in a southeasterly direction to its intersection with the Lee-Jackson Memorial Highway (Route 50), thence with the Lee-Jackson Memorial Highway in a northwesterly direction to its intersection with the Loudoun County/Fairfax County line, thence with the Loudoun County/Fairfax County line in a northeasterly direction to its intersection with Horsepen Run, point of beginning.

**POLLING PLACE:** Franklin Middle School  
3300 Lees Corner Rd, Chantilly

**NOTES:** Established March 2003  
Precinct divided and renamed – July 2011  
Precinct renamed and polling place moved – June 2015  
Congressional, Senatorial, and House Districts changed – December 2021





Commonwealth of Virginia  
**County of Fairfax**  
 Sully District



Precinct: **927 ARMFIELD**  
 Polling Place: **FRANKLIN MIDDLE SCHOOL**

May 2023

-  Fairfax County Voting Precincts
-  Featured Polling Place



Commonwealth of Virginia  
**COUNTY OF FAIRFAX**  
**SULLY District**

**PRECINCT:** **928 POPLAR TREE**

**CONGRESSIONAL DISTRICT:** **11**

**VIRGINIA SENATORIAL DISTRICT:** **36**

**HOUSE OF DELEGATES DISTRICT:** **9**

**DESCRIPTION:**

Beginning at the intersection of Sully Road (Route 28) and Big Rocky Run (stream), thence with the meanders of Big Rocky Run in a northeasterly direction to its intersection with Stringfellow Road, thence with Stringfellow Road in a southerly direction to its intersection with Interstate 66, thence with Interstate 66 in a southwesterly direction to its intersection with Sully Road, thence with Sully Road in a northwesterly direction to its intersection with Big Rocky Run, point of beginning.

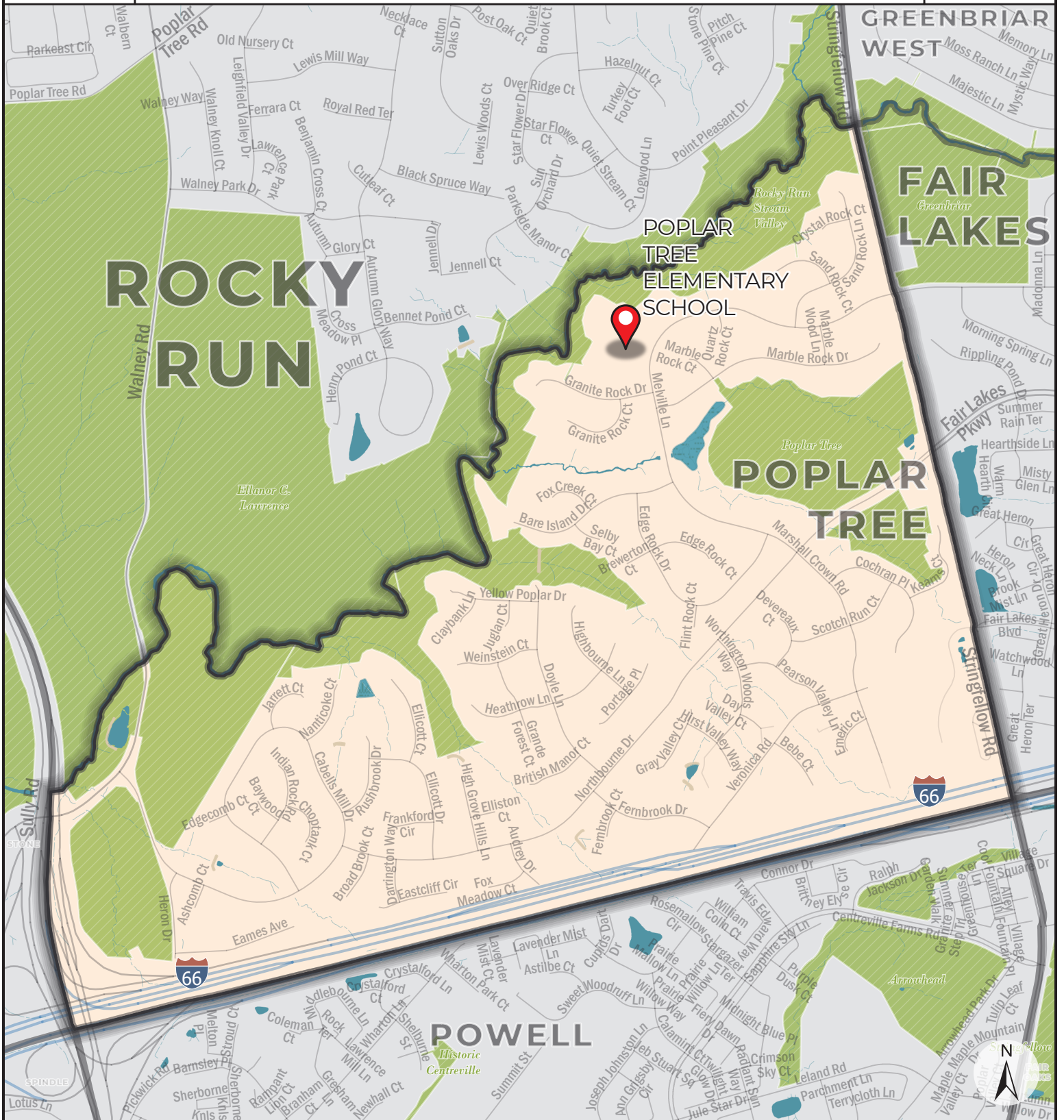
**POLLING PLACE:** Poplar Tree Elementary School  
13440 Melville Ln, Chantilly

**NOTES:** Established March 2003  
Delegate District changed from 37th to 34th – July 2011  
Congressional, Senatorial, and House Districts changed – December 2021





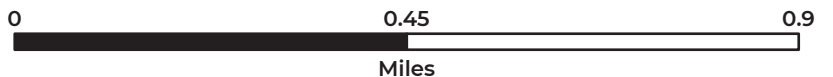
Commonwealth of Virginia  
**County of Fairfax**  
 Sully District



Precinct: **928 POPLAR TREE**  
 Polling Place: **POPLAR TREE ELEMENTARY SCHOOL**

May 2023

-  Fairfax County Voting Precincts
-  Featured Polling Place





Commonwealth of Virginia  
**COUNTY OF FAIRFAX**  
**SULLY District**

**PRECINCT:** **929 DIFFICULT RUN**

**CONGRESSIONAL DISTRICT:** **11**

**VIRGINIA SENATORIAL DISTRICT:** **37**

**HOUSE OF DELEGATES DISTRICT:** **11**

**DESCRIPTION:**

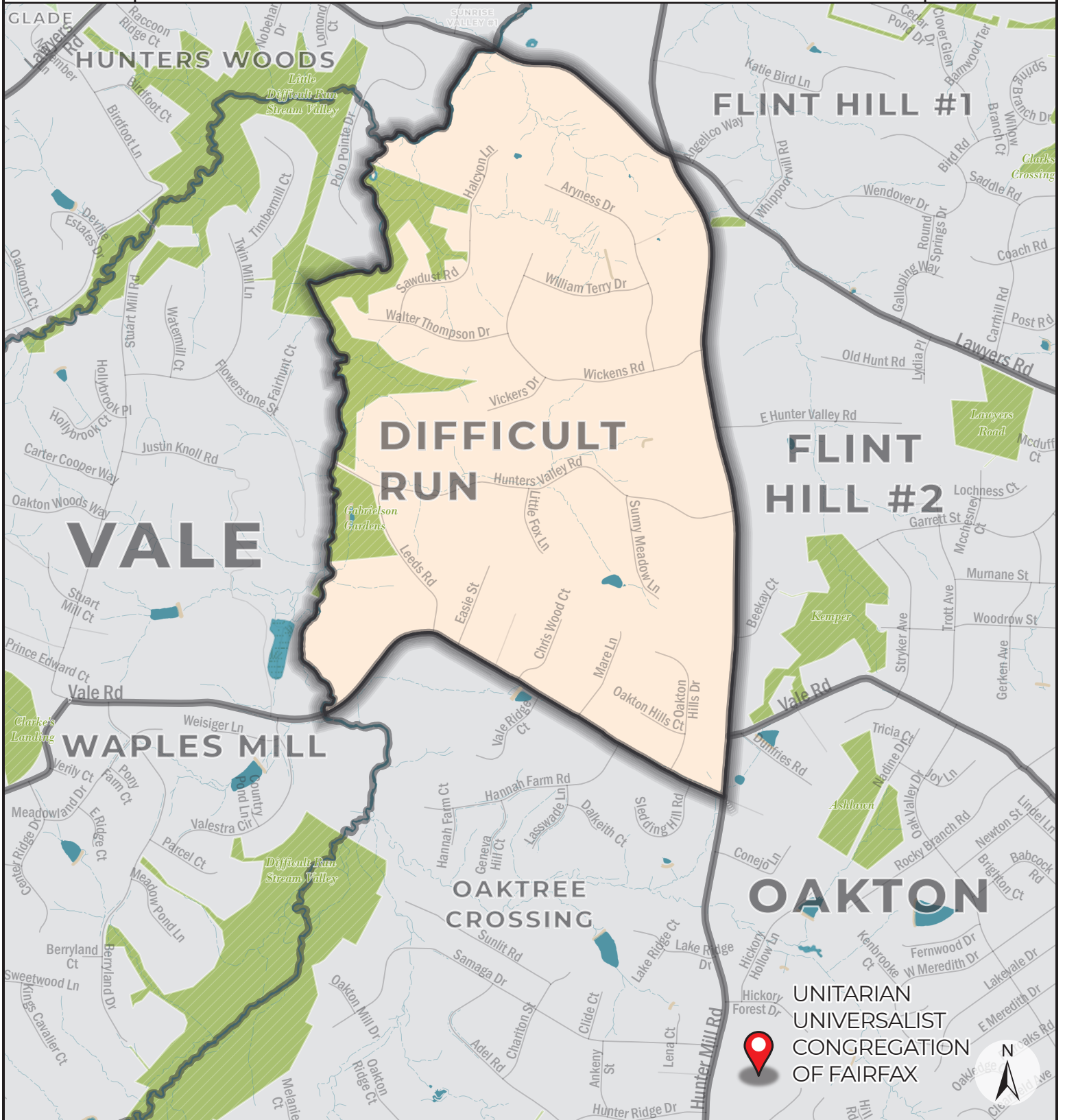
Beginning at the intersection of Difficult Run (stream) and Lawyers Road, thence with Lawyers Road in a southeasterly direction to its intersection with Hunter Mill Road, thence with Hunter Mill Road in a southerly direction to its intersection with Vale Road, thence with Vale Road in a generally westerly direction to its intersection with Difficult Run(stream), thence with the meanders of Difficult Run (stream) in a generally northly direction to its intersection with Lawyers Road, point of beginning.

**POLLING PLACE:** U.U. Congregation of Fairfax  
2709 Hunter Mill Road, Oakton

**NOTES:** Established July 2011  
Congressional District changed from 11th to 10th – January 2012  
Congressional, Senatorial, and House Districts changed – December 2021  
Polling place moved – March 2023



Commonwealth of Virginia  
**County of Fairfax**  
 Sully District



Precinct: **929 DIFFICULT RUN**

May 2023

Polling Place: **U. U. CONGREGATION OF FAIRFAX**

-  Fairfax County Voting Precincts
-  Featured Polling Place



Commonwealth of Virginia  
**COUNTY OF FAIRFAX**  
**SULLY District**

**PRECINCT:** **931 CARSON**

**CONGRESSIONAL DISTRICT:** **11**

**VIRGINIA SENATORIAL DISTRICT:** **36**

**HOUSE OF DELEGATES DISTRICT:** **8**

**DESCRIPTION:**

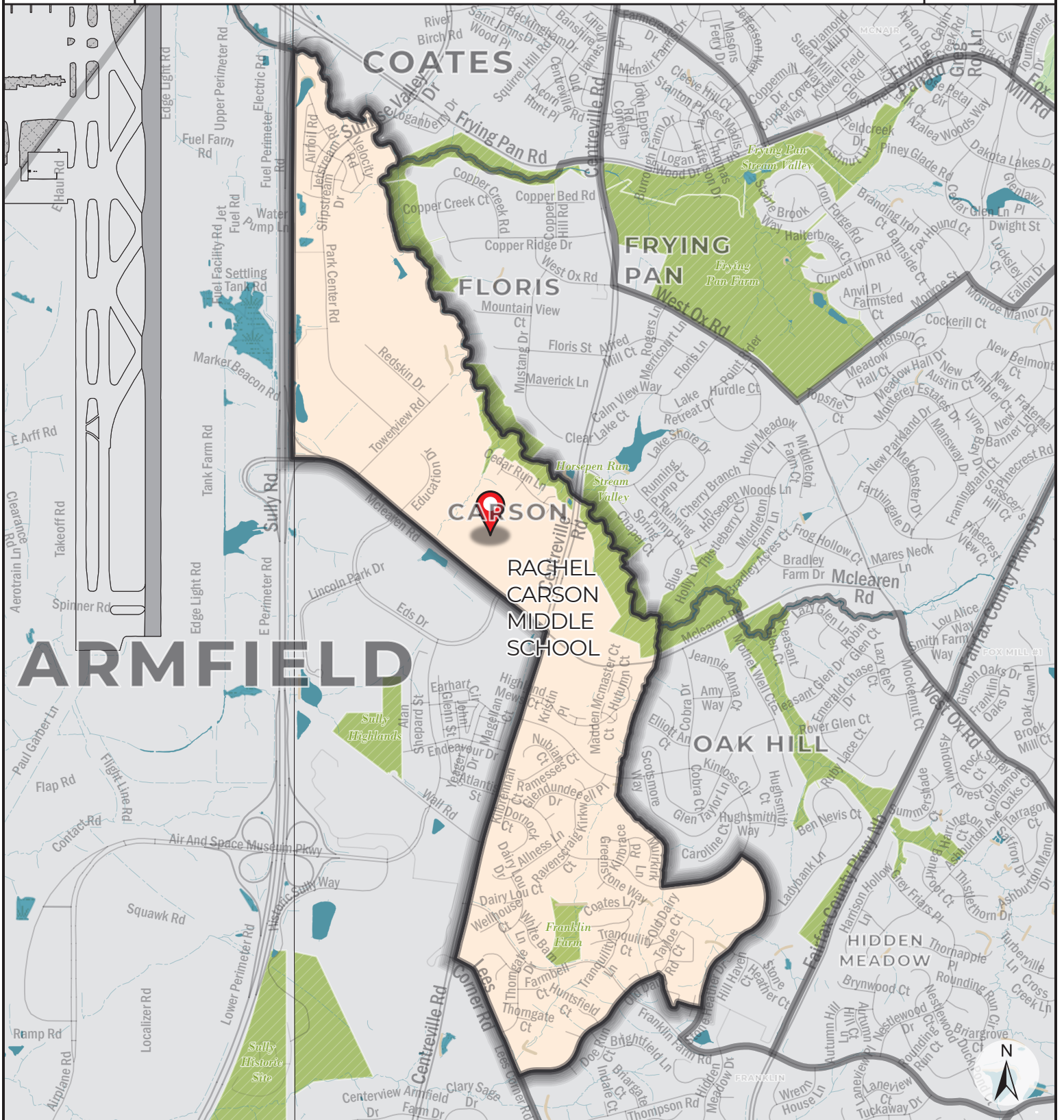
Beginning at the intersection of Sully Rd and Horsepen Run (stream), thence with the meanders of Horsepen Run in a generally southerly direction to its intersection with an unnamed stream (east of Highland Mews), thence with the meanders of the unnamed stream in a generally southeasterly direction to its southernmost (second) intersection with Kinross Circle, thence with Kinross Circle in a generally northeasterly direction to its intersection with Stone Heather Drive, thence with Stone Heather Drive in a generally southwesterly direction to its intersection with Elevation Lane, thence with Elevation Lane in a westerly, then northerly direction following the southern loop of Elevation Drive to its intersection with Old Dairy Road, thence with Old Dairy Road in a southwesterly direction to its intersection with Lees Corner Road, thence with Lees Corner Road in a northwesterly direction to its intersection with Centreville Road, thence with Centreville Road in a northeasterly direction to its intersection with Mc Learen Rd, thence with Mc Learen Rd in a northwesterly direction to its intersection with Sully Rd, thence with Sully Rd in a northerly direction to its intersection with Horsepen Run, point of beginning.

**POLLING PLACE:** Rachel Carson Middle School  
13618 McLearen Rd, Herndon

**NOTES:** Established July 2011  
Congressional, Senatorial, and House Districts changed – December 2021



Commonwealth of Virginia  
**County of Fairfax**  
 Sully District

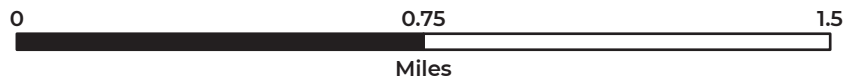


Precinct: **931 CARSON**

May 2023

Polling Place: **RACHEL CARSON MIDDLE SCHOOL**

- Fairfax County Voting Precincts
- Featured Polling Place





Commonwealth of Virginia  
**COUNTY OF FAIRFAX**  
**SULLY District**

**PRECINCT:** **934 FOX VALLEY**

**CONGRESSIONAL DISTRICT:** **11**

**VIRGINIA SENATORIAL DISTRICT:** **36**

**HOUSE OF DELEGATES DISTRICT:** **9**

**DESCRIPTION:**

Beginning at the intersection of Lees Corner Road and Flatlick Branch (stream), thence with the northern branch of Flatlick Branch meandering in a northeasterly direction, to its intersection with an unnamed stream south of Majestic Pine Lane, thence follow the unnamed stream in an easterly direction to the intersection with the western border of the International Country Club, thence follow the western border of the International Country Club South south then southeast then southwest then south to its intersection with Lee-Jackson Memorial Highway (Route 50), thence with the Lee-Jackson Memorial Highway in a northwesterly direction to its intersection with Lees Corner Road, thence with Lees Corner Road in a northerly direction to its intersection with Flatlick Branch (stream), point of beginning.

**POLLING PLACE:** Lees Corner Elementary School  
13500 Hollinger Ave, Fairfax

**NOTES:** Established March 2022



Commonwealth of Virginia  
**County of Fairfax**  
 Sully District

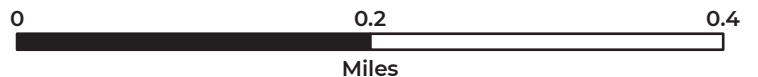


Precinct: **934 FOX VALLEY**

May 2023

Polling Place: **LEES CORNER ELEMENTARY SCHOOL**

- Fairfax County Voting Precincts
- Featured Polling Place



Commonwealth of Virginia  
**COUNTY OF FAIRFAX**  
**SULLY District**

**PRECINCT:** **935 ROBINSON MILL**

**CONGRESSIONAL DISTRICT:** **11**

**VIRGINIA SENATORIAL DISTRICT:** **36**

**HOUSE OF DELEGATES DISTRICT:** **9**

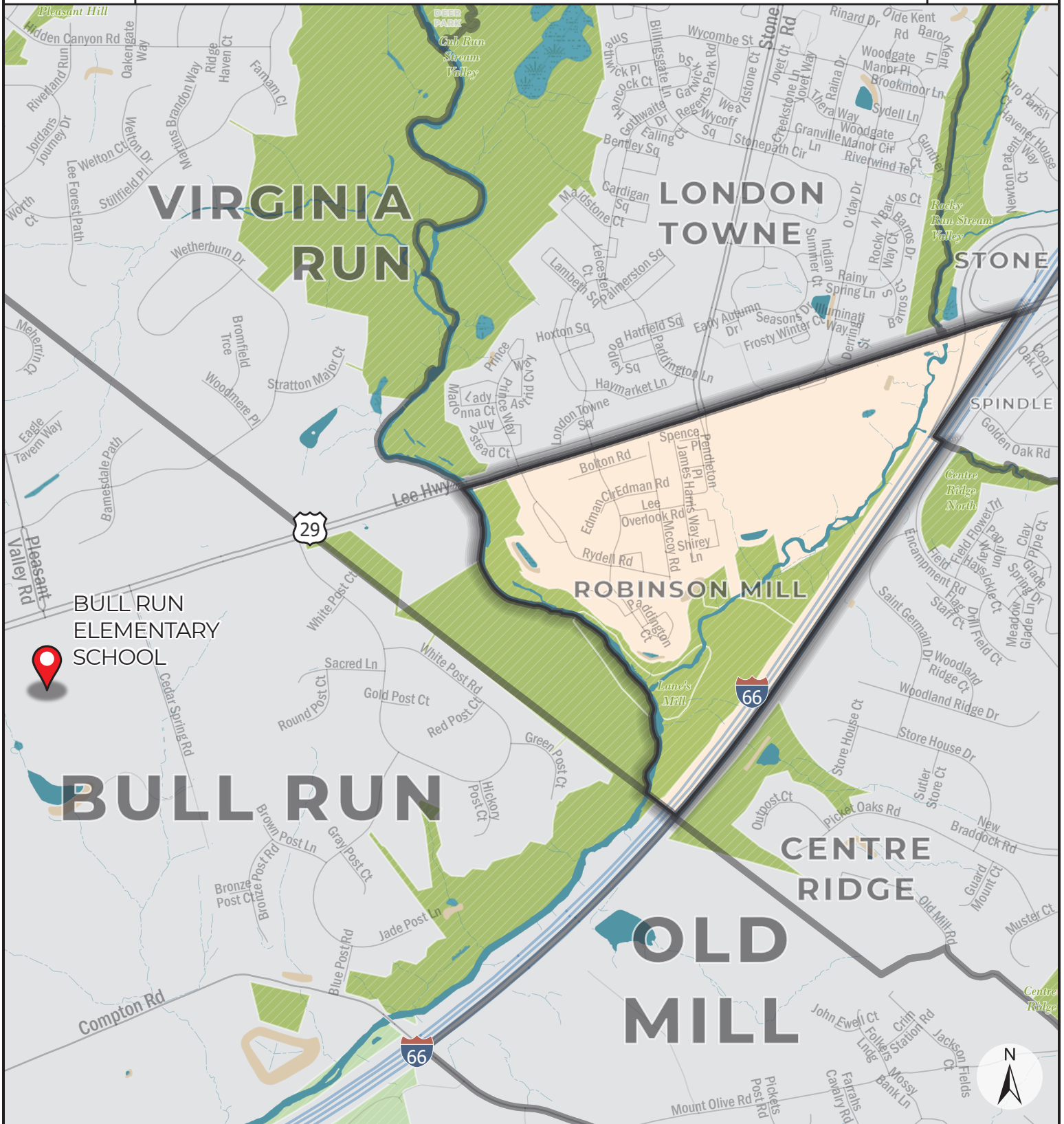
**DESCRIPTION:**

Beginning at the intersection of Cub Run (stream) and Lee Highway (Route 29), thence with Lee Highway in a northeasterly direction to its intersection with Custis Memorial Parkway (Route 66), thence with Custis Memorial Parkway (Route 66) in a southwesterly direction to its intersection with the Southern border of the Virginia Columbia Liquefied Natural Gas Easement, thence along the southern border of the Virginia Columbia Liquefied Natural Gas Easement in a northwesterly direction to its intersection with Cub Run (stream), thence with the north then northwesterly meanders of Cub Run to its intersection with Lee Highway, point of beginning.

**POLLING PLACE:** Bull Run Elementary School  
15301 Route 29, Centreville


**NOTES:** Established March 2022  
Precinct renamed – March 2023  
Polling place moved – March 2023  
Polling place address changed – July 2023

Commonwealth of Virginia  
**County of Fairfax**  
Sully District



Precinct: **935 ROBINSON MILL**  
Polling Place: **BULL RUN ELEMENTRAY SCHOOL**

May 2023

 Fairfax County Voting Precincts  
 Featured Polling Place

