

Commonwealth of Virginia
COUNTY OF FAIRFAX
HUNTER MILL District

PRECINCT: **201 ARMSTRONG**

CONGRESSIONAL DISTRICT: **11**

VIRGINIA SENATORIAL DISTRICT: **38**

HOUSE OF DELEGATES DISTRICT: **7**

DESCRIPTION:

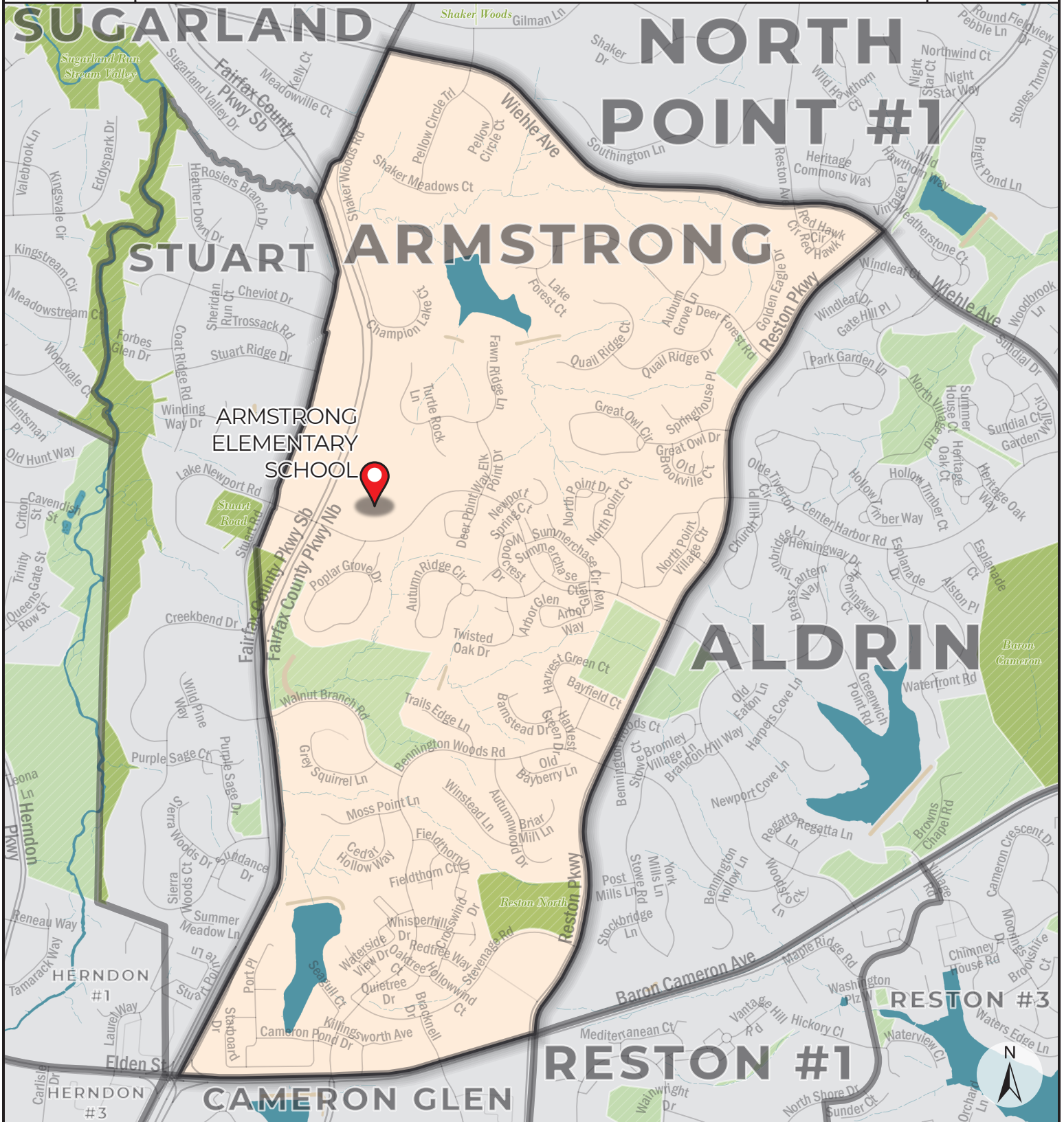
Beginning at the intersection of Shaker Woods Road and Wiehle Avenue, thence with Wiehle Avenue in a southeasterly direction to its intersection with Reston Parkway, thence with Reston Parkway in a southwesterly direction to its intersection with Baron Cameron Avenue, thence with Baron Cameron Avenue in a westerly direction to its intersection with the Fairfax County Parkway (Route 286), thence with the Fairfax County Parkway in a northerly direction to its intersection with the Virginia Power Easement, thence with the Virginia Power Easement in a northerly direction to its intersection with Stuart Road at the Virginia Power Substation, thence with Stuart Road and a projection of Stuart Road crossing the Fairfax County Parkway in a northerly direction to its intersection with Shaker Woods Road, thence with Shaker Woods Road in a northeasterly direction to its intersection with Wiehle Avenue, point of beginning.

POLLING PLACE: Armstrong Elementary School
11900 Lake Newport Rd, Reston

NOTES: Established December 2015
Senatorial and House Districts changed – December 2021



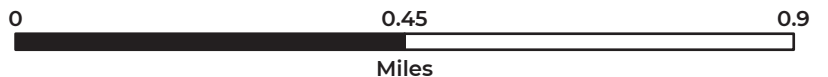
Commonwealth of Virginia
County of Fairfax
 Hunter Mill District



Precinct: **201 ARMSTRONG**
 Polling Place: **ARMSTRONG ELEMENTARY SCHOOL**

February 2022

Fairfax County Voting Precincts
 Featured Polling Place



Commonwealth of Virginia
COUNTY OF FAIRFAX
HUNTER MILL District

PRECINCT: **202 FLINT HILL #1**

CONGRESSIONAL DISTRICT: **11**

VIRGINIA SENATORIAL DISTRICT: **38**

HOUSE OF DELEGATES DISTRICT: **6**

DESCRIPTION:

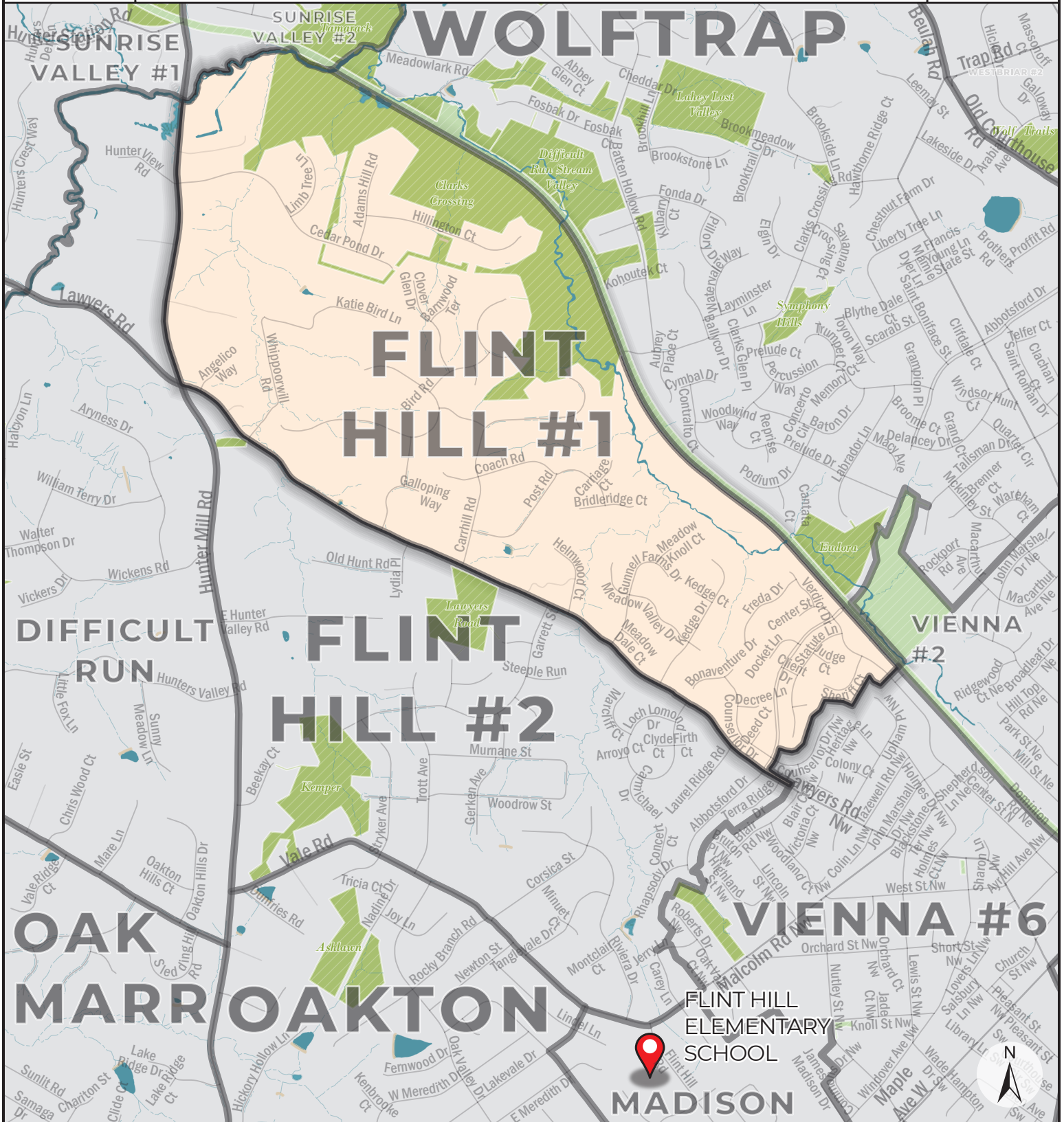
Beginning at the intersection of Hunter Mill Road and Difficult Run (stream), follow Difficult Run (stream) in a northeasterly direction to the Washington and Old Dominion Railroad Regional Park (trail); thence with the Washington and Old Dominion Regional Park in a southeasterly direction to its intersection with the corporate boundary of the Town of Vienna; thence with the corporate boundary of the Town of Vienna in a southwesterly, then southeasterly direction to its intersection with Lawyers Road; thence Lawyers Road in a northwesterly direction to its intersection with Hunter Mill Road; thence Hunter Mill Road north to its intersection with Difficult Run (stream), the point of beginning.

POLLING PLACE: Flint Hill Elementary School
2444 Flint Hill Rd, Vienna

NOTES: Established June 1971
The Washington and Old Dominion Railroad Regional Park (trail) is the abandoned Washington and Old Dominion Railroad right-of-way
Precinct description revised and readopted – March 2003
Precinct divided – July 2011
Senate District changed from 34th to 32nd – July 2011
Delegate District changed from 35th to 36th – July 2011
Senatorial and House Districts changed – December 2021
Precinct split into Flint Hill #1 and Flint Hill #2 – March 2022



Commonwealth of Virginia
County of Fairfax
 Hunter Mill District




Precinct: **202 FLINT HILL #1**

February 2022

Polling Place: **FLINT HILL ELEMENTARY SCHOOL**

Fairfax County Voting Precincts



Featured Polling Place

Miles

Commonwealth of Virginia
COUNTY OF FAIRFAX
HUNTER MILL District

PRECINCT: **203 FLORIS**

CONGRESSIONAL DISTRICT: **11**

VIRGINIA SENATORIAL DISTRICT: **36**

HOUSE OF DELEGATES DISTRICT: **8**

DESCRIPTION:

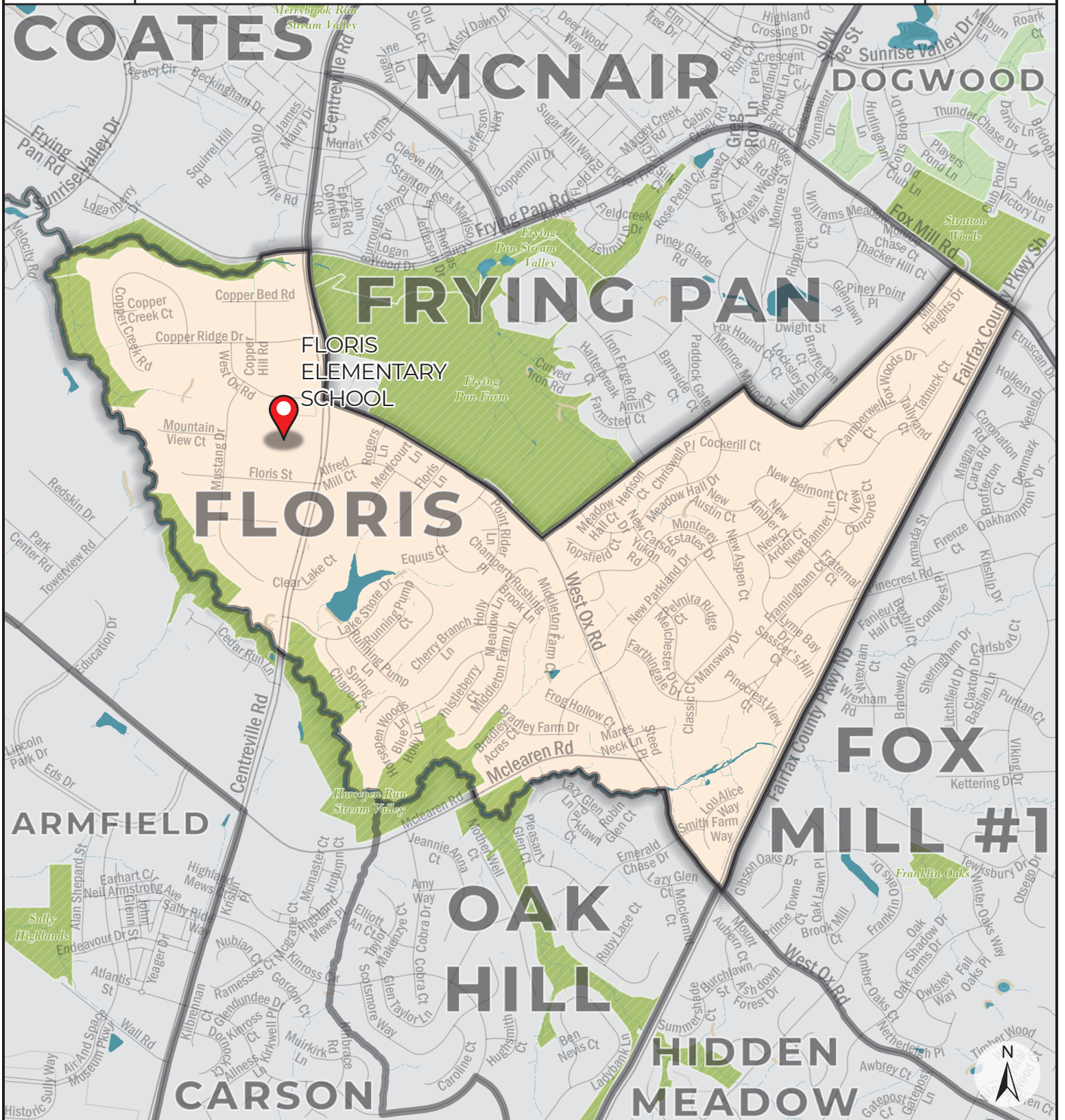
Beginning at the intersection of Horsepen Run (stream) and Frying Pan Branch (stream), thence with the meanders of Frying Pan Branch in an easterly direction to its intersection with Frying Pan Road, thence with Frying Pan Road in an easterly direction to its intersection with Centreville Road, thence with Centreville Road in a southerly direction to its intersection with West Ox Road, thence with West Ox Road in a southeasterly direction to its intersection with Monroe Street, thence with Monroe Street in a northeasterly direction to its intersection with Monroe Manor Drive, thence with Monroe Manor Drive in a southeasterly direction to its intersection with the Colonial Pipeline Company Easement, thence with the Colonial Pipeline Company Easement in a northeasterly direction to its intersection with Fox Mill Road, thence with Fox Mill Road in a southeasterly direction to its intersection with the Fairfax County Parkway (Route 286), thence with the Fairfax County Parkway in a southwesterly direction to its intersection with West Ox Road, thence with West Ox Road in a northwesterly direction to its intersection with Horsepen Run, thence with the meanders of Horsepen Run in a westerly, then northwesterly direction to its intersection with Frying Pan Branch, point of beginning

POLLING PLACE: Floris Elementary School
2708 Centreville Rd, Centreville

NOTES: Established September 1992
Boundary adjusted April 1998 and August 2001
Precinct description revised and readopted – March 2003
Delegate District changed from 33rd to 32nd – July 2011
Congressional District changed from 10th to 11th – January 2012
Senatorial and House Districts changed – December 2021



Commonwealth of Virginia
County of Fairfax
 Hunter Mill District



Precinct: **203 FLORIS**
 Polling Place: **FLORIS ELEMENTARY SCHOOL**

February 2022

-  Fairfax County Voting Precincts
-  Featured Polling Place



Commonwealth of Virginia
COUNTY OF FAIRFAX
HUNTER MILL District

PRECINCT: **204 MADISON**

CONGRESSIONAL DISTRICT: **11**

VIRGINIA SENATORIAL DISTRICT: **37**

HOUSE OF DELEGATES DISTRICT: **12**

DESCRIPTION:

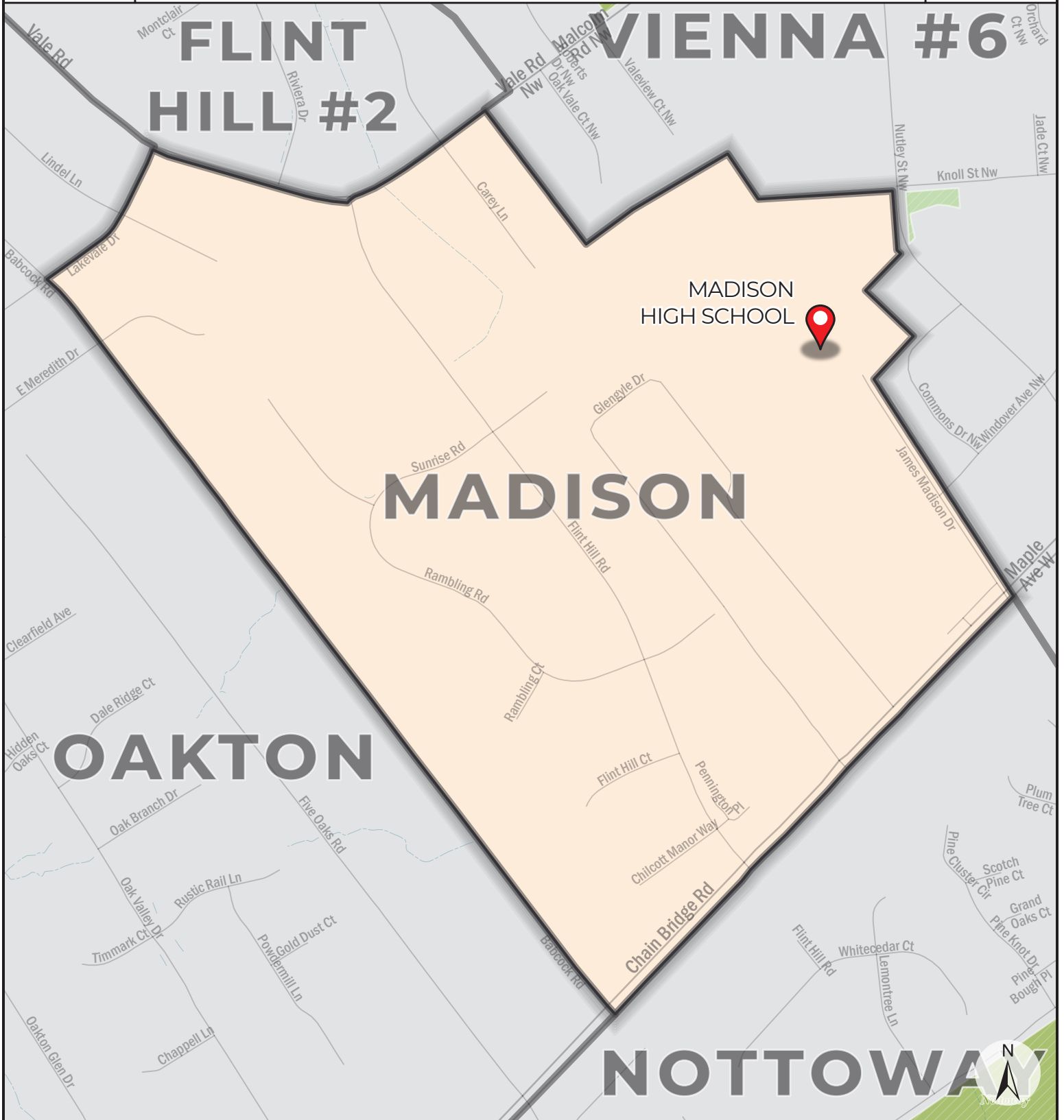
Beginning at the intersection of Malcolm Road, NW, and the corporate boundary of the Town of Vienna, thence with the corporate boundary of the Town of Vienna in a generally southeasterly direction to its intersection with Chain Bridge Road (Route 123), thence with Chain Bridge Road in a southwesterly direction to its intersection with Babcock Road, thence with Babcock Road in a northwesterly direction to its intersection with Lakevale Drive, thence with Lakevale Drive in a northeasterly direction to its intersection with Vale Road, thence with Vale Road in a southeasterly direction to its intersection with Malcolm Road, thence with Malcolm Road in a northeasterly direction to its intersection with the corporate boundary of the Town of Vienna, point of beginning

POLLING PLACE: Madison High School
2500 James Madison Dr, Vienna

NOTES: Established July 2011
Senatorial and House Districts changed – December 2021




Commonwealth of Virginia
County of Fairfax
 Hunter Mill District



Precinct: **204 MADISON**
 Polling Place: **MADISON HIGH SCHOOL**

February 2022

-  Fairfax County Voting Precincts
-  Featured Polling Place



Commonwealth of Virginia
COUNTY OF FAIRFAX
HUNTER MILL District

PRECINCT: **208 RESTON #1**

CONGRESSIONAL DISTRICT: **11**

VIRGINIA SENATORIAL DISTRICT: **38**

HOUSE OF DELEGATES DISTRICT: **7**

DESCRIPTION:

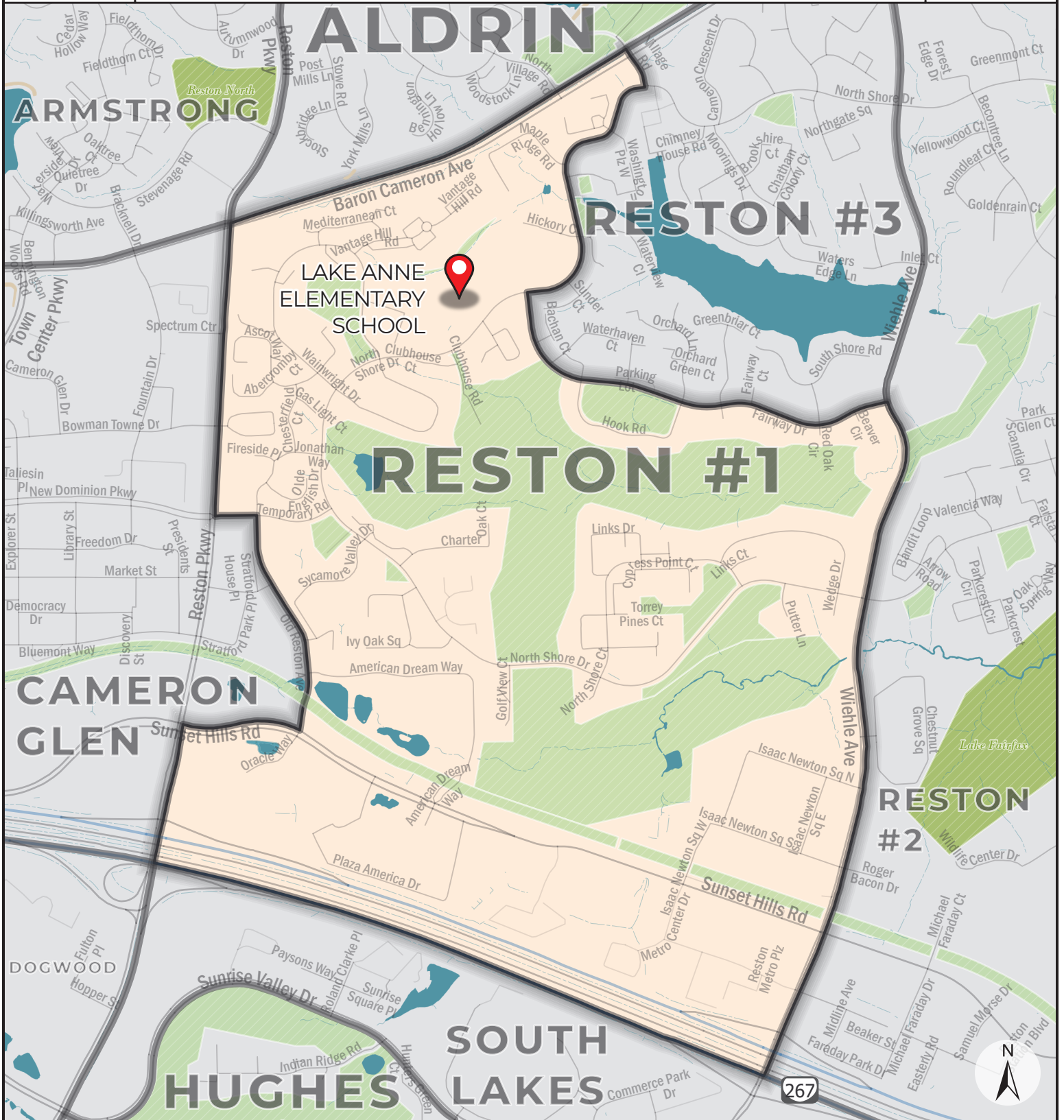
Beginning at the intersection of Reston Parkway and Baron Cameron Avenue, thence with Baron Cameron Avenue in a northeasterly direction to its intersection with Village Road, thence with Village Road in a southeasterly direction to its intersection with North Shore Drive, thence with North Shore Drive in a generally southwesterly direction to its intersection with Fairway Drive, thence with Fairway Drive in a southerly, then easterly direction to its intersection with Wiehle Avenue, thence with Wiehle Avenue in a southerly direction to its intersection with the Washington Dulles Access and Toll Road, thence with the Washington Dulles Access and Toll Road in a westerly direction to its intersection with Reston Parkway, thence with Reston Parkway in a northerly direction to its intersection with Sunset Hills Road, thence with Sunset Hills Road in an easterly direction to its intersection with Old Reston Avenue, thence with Old Reston Avenue in a northwesterly direction to its intersection with Temporary Road, thence with Temporary Road in a westerly direction to its intersection with Reston Parkway, thence with Reston Parkway in a northerly direction to its intersection with Baron Cameron Avenue, point of beginning.

POLLING PLACE: Lake Anne Elementary School
11510 North Shore Dr, Reston

NOTES: Established 1971
Precinct description revised and readopted – March 2003
Precinct divided – January 2008
Congressional District changed from 8th to 11th – January 2012
Senatorial and House Districts changed – December 2021





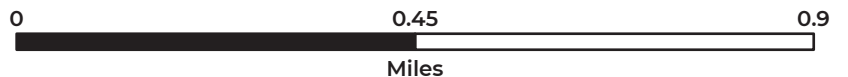
Commonwealth of Virginia
County of Fairfax
 Hunter Mill District



Precinct: **208 RESTON #1**
 Polling Place: **LAKE ANNE ELEMENTARY SCHOOL**

February 2022

-  Fairfax County Voting Precincts
-  Featured Polling Place



Commonwealth of Virginia
COUNTY OF FAIRFAX
HUNTER MILL District

PRECINCT: **209 RESTON #2**

CONGRESSIONAL DISTRICT: **11**

VIRGINIA SENATORIAL DISTRICT: **38**

HOUSE OF DELEGATES DISTRICT: **7**

DESCRIPTION:

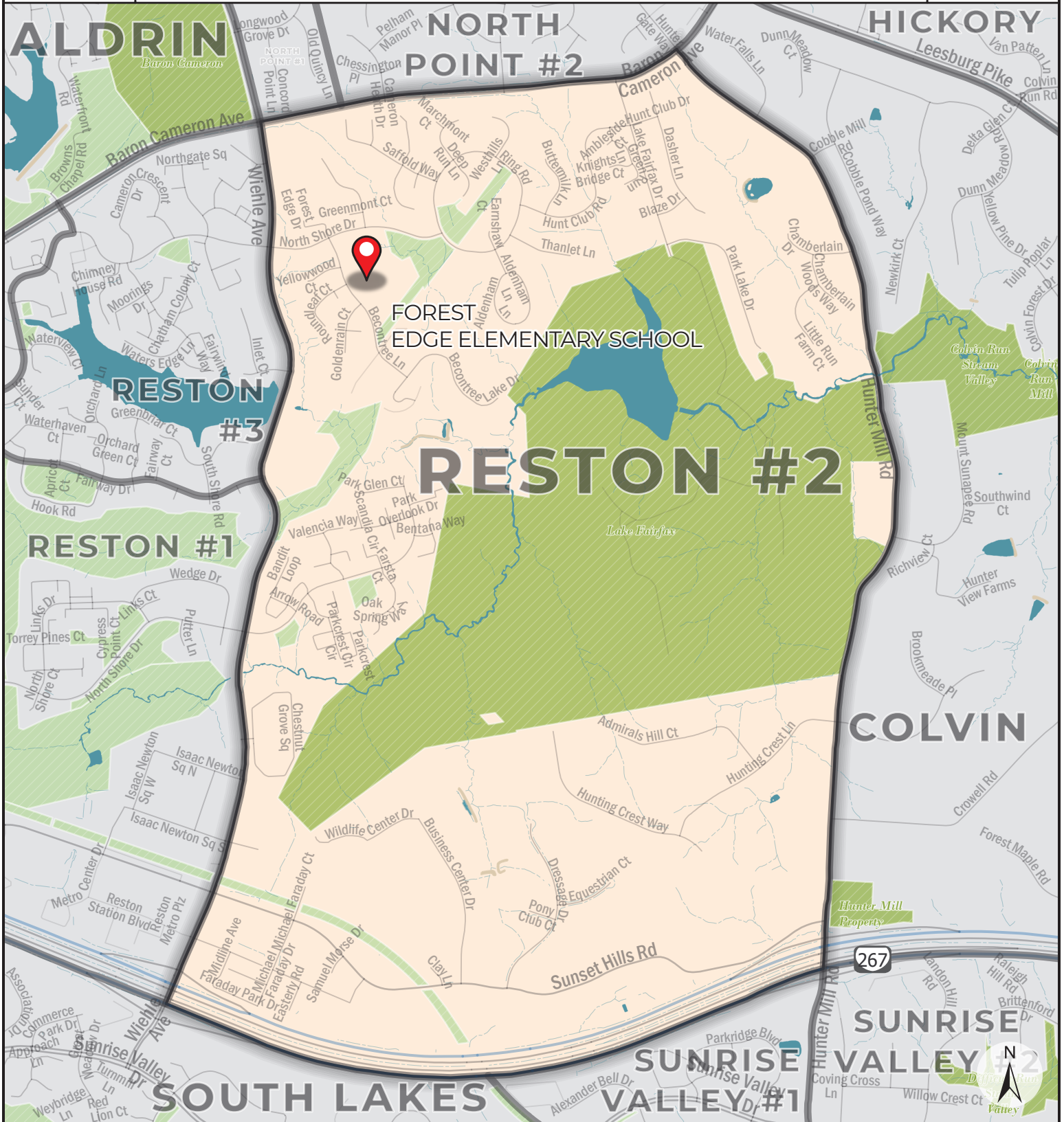
Beginning at the intersection of Wiehle Avenue and Baron Cameron Avenue, thence with Baron Cameron Avenue in an easterly direction to its intersection with Hunter Mill Road; thence with Hunter Mill Road south to the Washington Dulles Airport Access and Toll Road; thence with the Washington Dulles Airport Access and Toll Road west to its intersection with Wiehle Avenue; thence Wiehle Avenue north to its intersection with Baron Cameron Avenue, the point of beginning.

POLLING PLACE: Forest Edge Elementary School
1501 Becontree Ln, Reston

NOTES: Adopted 1971
Boundary adjusted in 1983, 1992 and 1996
Precinct description revised and readopted – March 2003
Congressional District changed from 8th to 11th – January 2012
Senatorial and House Districts changed – December 2021



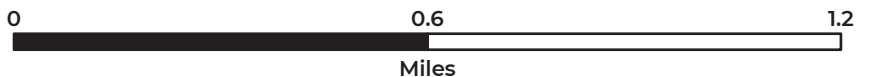
Commonwealth of Virginia
County of Fairfax
 Hunter Mill District



Precinct: **209 RESTON #2**
 Polling Place: **FOREST EDGE ELEMENTARY SCHOOL**

February 2022

Fairfax County Voting Precincts
 Featured Polling Place



Commonwealth of Virginia
COUNTY OF FAIRFAX
HUNTER MILL District

PRECINCT: **213 VIENNA #1**

CONGRESSIONAL DISTRICT: **11**

VIRGINIA SENATORIAL DISTRICT: **37**

HOUSE OF DELEGATES DISTRICT: **12**

DESCRIPTION:

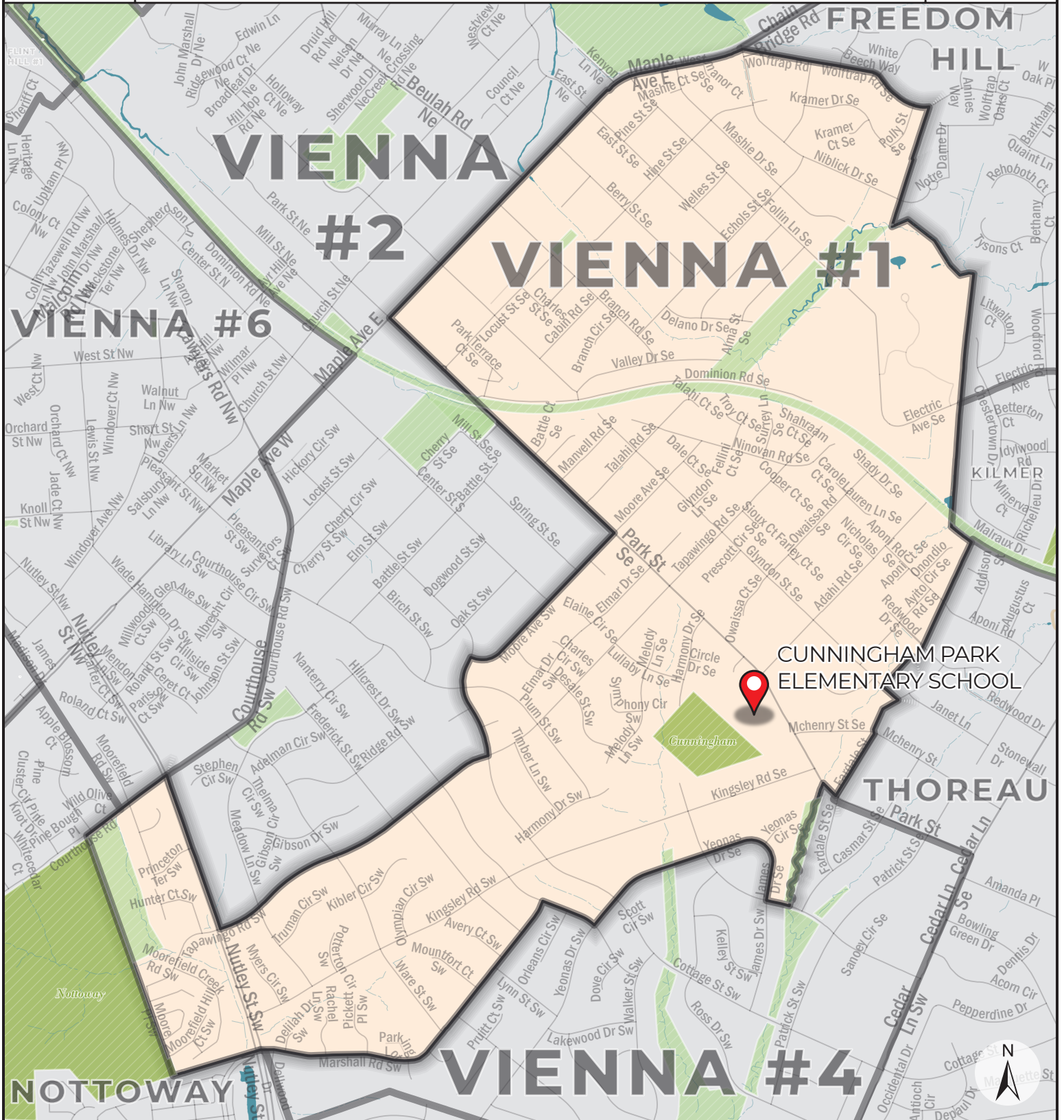
Beginning at the intersection of Maple Avenue (Route 123) and the east corporate boundary of the Town of Vienna, thence with the corporate boundary of the Town of Vienna in a generally southeasterly direction to its intersection with Park Street, thence with Park Street in a northwesterly direction to its intersection with an unnamed stream (west of Fardale Street), thence with the meanders of the unnamed stream in a southwesterly direction to its intersection with DeSale Street, thence with DeSale Street in a northwesterly direction to its intersection with James Drive, thence with James Drive in a northerly direction to its intersection with Yeonas Drive, thence with Yeonas Drive in a southwesterly direction to its intersection with Hillcrest Drive, thence with Hillcrest Drive in a northwesterly direction to its intersection with Marshall Road, thence with Marshall Road in a southwesterly, then westerly direction to its intersection with the corporate boundary of the Town of Vienna at Nutley Street, thence following the corporate boundary of the Town of Vienna in a westerly, then northwesterly direction to its intersection with Courthouse Road, thence with Courthouse Road in a northeasterly direction to its intersection with Nutley Street, thence with Nutley Street in a southeasterly direction to its intersection with Tapawingo Road, thence with Tapawingo Road in a northeasterly direction to its intersection with Cottage Street, thence with Cottage Street in a northerly direction to its intersection with Moore Avenue, thence with Moore Avenue in a northeasterly direction to its intersection with Park Street, thence with Park Street in a northwesterly direction to its intersection with Maple Avenue, thence with Maple Avenue in a northeasterly direction to its intersection with the east corporate boundary of the Town of Vienna, point of beginning.

POLLING PLACE: Cunningham Park Elementary School
1001 Park St., SE, Vienna

NOTES: Established 1957
Combined with Vienna #5 - September 1992
Precinct description revised and readopted – March 2003
Senatorial and House Districts changed – December 2021



Commonwealth of Virginia
County of Fairfax
 Hunter Mill District



Precinct: **213 VIENNA #1**

February 2022

Polling Place: **CUNNINGHAM PARK ELEMENTARY SCHOOL**

-  Fairfax County Voting Precincts
-  Featured Polling Place



Commonwealth of Virginia
COUNTY OF FAIRFAX
HUNTER MILL District

PRECINCT: **214 VIENNA #2**

CONGRESSIONAL DISTRICT: **11**

VIRGINIA SENATORIAL DISTRICT: **37**

HOUSE OF DELEGATES DISTRICT: **12**

DESCRIPTION:

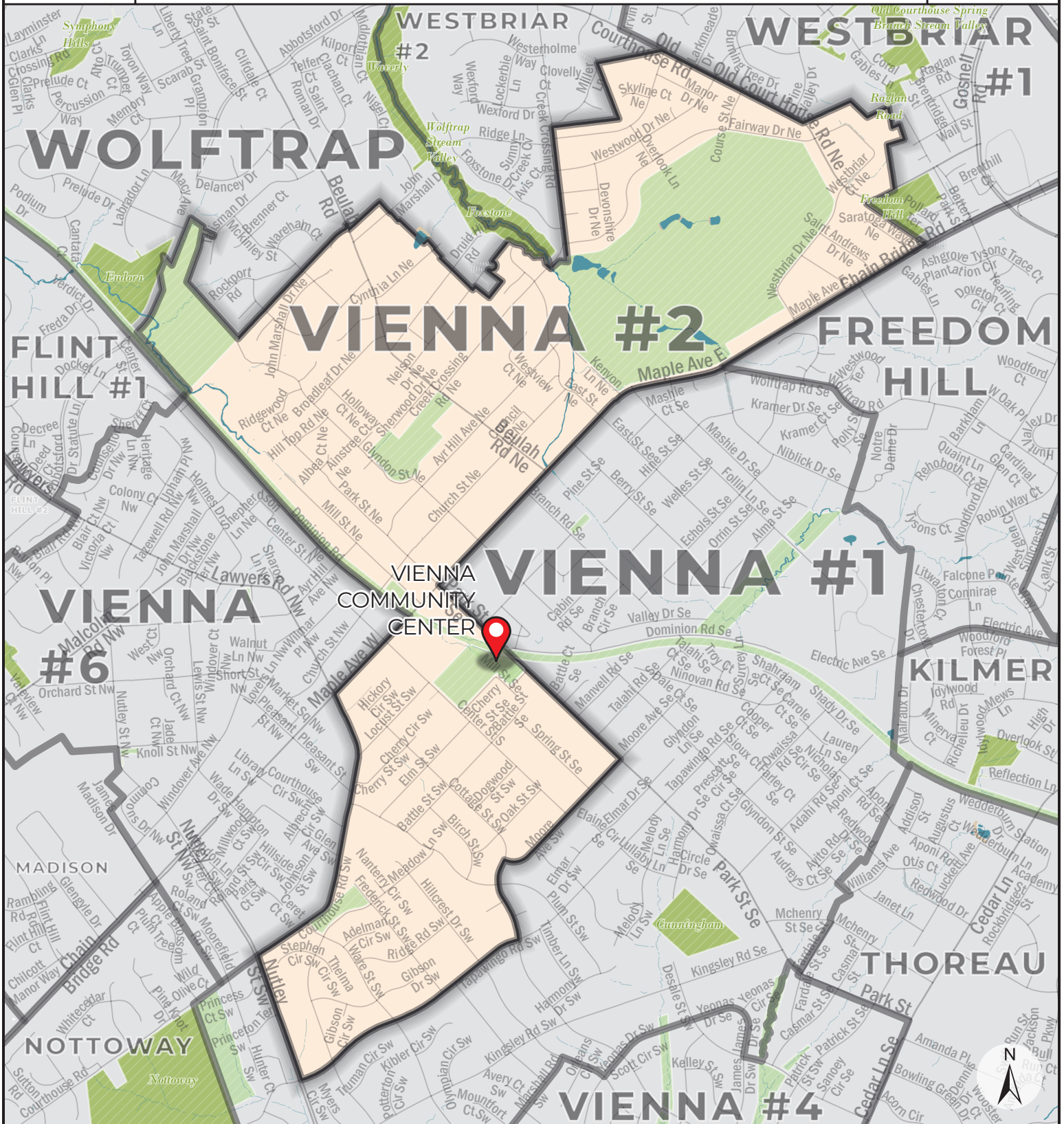
Beginning at the intersection of the Washington and Old Dominion Railroad Regional Park (trail) and the west corporate boundary of the Town of Vienna, thence with the corporate boundary of the Town of Vienna in a generally easterly direction to its intersection with Maple Avenue (Route 123), thence with Maple Avenue in a southwesterly direction to its intersection with Park Street, thence with Park Street in a southeasterly direction to its intersection with Moore Avenue, thence with Moore Avenue in a southwesterly direction to its intersection with Cottage Street, thence with Cottage Street in a southerly direction to its intersection with Tapawingo Road, thence with Tapawingo Road in a southwesterly direction to its intersection with Nutley Street, thence with Nutley Street in a northwesterly direction to its intersection with Courthouse Road, thence with Courthouse Road in a generally northeasterly direction to its intersection with Maple Avenue, thence with Maple Avenue in a northeasterly direction to its intersection with the Washington and Old Dominion Railroad Regional Park, thence with the Washington and Old Dominion Railroad Regional Park in a northwesterly direction to its intersection with the west corporate boundary of the Town of Vienna, point of beginning.

POLLING PLACE: Vienna Community Center
120 Cherry St., SE, Vienna

NOTES: Established 1957
Combined with Vienna #3 - September 1992
The Washington and Old Dominion Railroad Regional Park (trail) is the abandoned Washington and Old Dominion Railroad right-of-way
Precinct description revised and readopted – March 2003
Polling place moved temporarily – June 2015
Polling place moved – March 2018
Senatorial and House Districts changed – December 2021



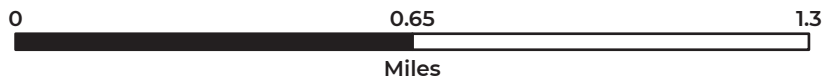
Commonwealth of Virginia
County of Fairfax
 Hunter Mill District



Precinct: **214 VIENNA #2**
 Polling Place: **VIENNA COMMUNITY CENTER**

February 2022

Fairfax County Voting Precincts
 Featured Polling Place



Commonwealth of Virginia
COUNTY OF FAIRFAX
HUNTER MILL District

PRECINCT: **216 VIENNA #4**

CONGRESSIONAL DISTRICT: **11**

VIRGINIA SENATORIAL DISTRICT: **37**

HOUSE OF DELEGATES DISTRICT: **12**

DESCRIPTION:

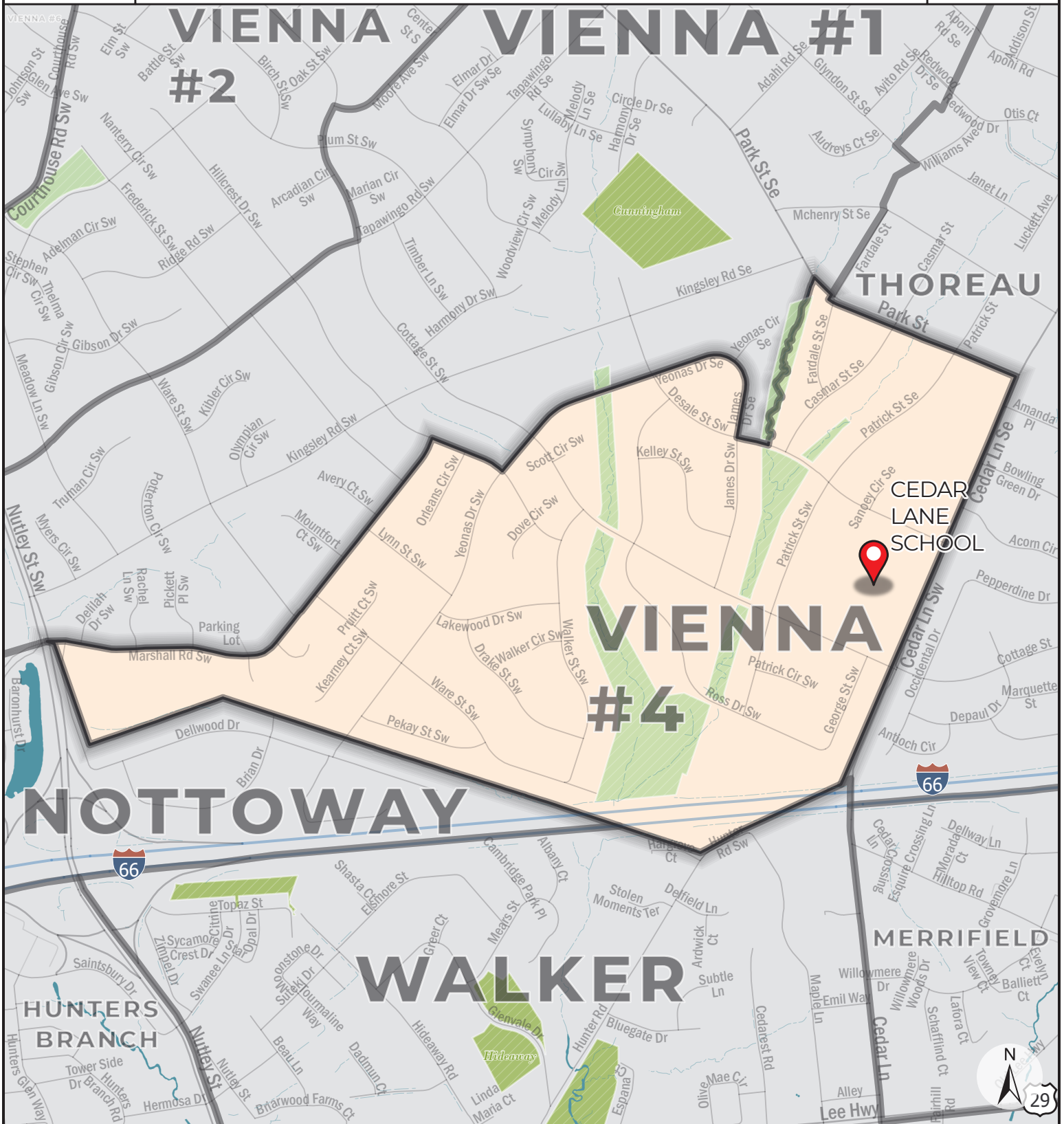
Beginning at the intersection of Marshall Road and Hillcrest Drive, thence with Hillcrest Drive in a southeasterly direction to its intersection with Yeonas Drive, thence with Yeonas Drive in a northeasterly direction to its intersection with James Drive, thence with James Drive in a southerly direction to its intersection with DeSale Street, thence with DeSale Street in a southeasterly direction to its intersection with an unnamed stream, thence with the meanders of the unnamed stream in a northeasterly direction to its intersection with Park Street, thence with Park Street in a southeasterly direction to its intersection with the east corporate boundary of the Town of Vienna, thence with the corporate boundary of the Town of Vienna in a southeasterly, then southwesterly, then generally northwesterly direction to its intersection with the northern boundary of the Fairfax County Public School property on which Marshall Road Elementary School is located, thence with the northern boundary of the Fairfax County Public School property in a northwesterly direction to its intersection with Marshall Road at Nutley Street, thence with Marshall Road in an easterly, then northeasterly direction to its intersection with Hillcrest Drive, point of beginning.

POLLING PLACE: Cedar Lane School
101 Cedar Lane, Sw, Vienna

NOTES: Established 1962
Precinct description revised and readopted – March 2003
Polling place moved – June 2004
Senatorial and House Districts changed – December 2021



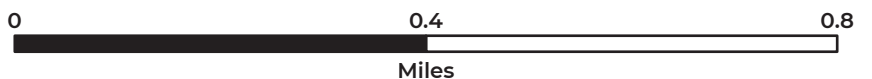
Commonwealth of Virginia
County of Fairfax
 Hunter Mill District



Precinct: **216 VIENNA #4**
 Polling Place: **CEDAR LANE SCHOOL**

February 2022

Fairfax County Voting Precincts
 Featured Polling Place



Commonwealth of Virginia
COUNTY OF FAIRFAX
HUNTER MILL District

PRECINCT: **218 VIENNA #6**

CONGRESSIONAL DISTRICT: **11**

VIRGINIA SENATORIAL DISTRICT: **37**

HOUSE OF DELEGATES DISTRICT: **12**

DESCRIPTION:

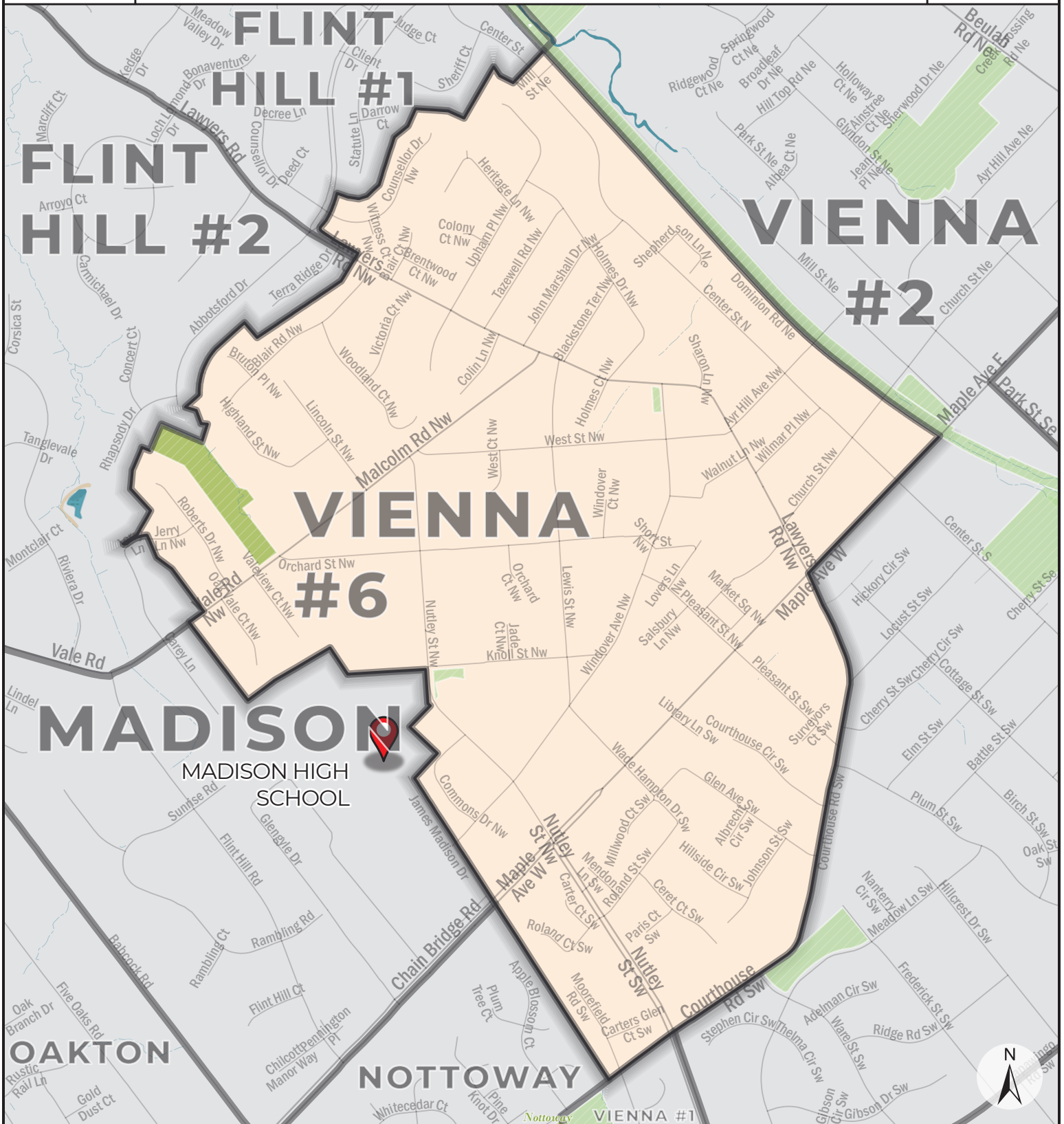
Beginning at the intersection of the western corporate boundary of the Town of Vienna and the Washington and Old Dominion Railroad Regional Park (trail), thence with the Washington and Old Dominion Railroad Regional Park in a southeasterly direction to its intersection with Maple Avenue (Route 123), thence with Maple Avenue in a southwesterly direction to its intersection with Courthouse Road, thence with Courthouse Road in a generally southwesterly direction to its intersection with the west corporate boundary of the Town of Vienna, thence with the corporate boundary of the Town of Vienna in a generally northwesterly, then northeasterly direction to its intersection with the Washington and Old Dominion Railroad Regional Park, point of beginning.

POLLING PLACE: Madison High School
2500 James Madison Dr, Vienna

NOTES: Adopted 1963
The Washington and Old Dominion Railroad Regional Park (trail) is the abandoned Washington and Old Dominion Railroad right-of-way.
Boundary adjusted - August 2001
Precinct description revised and readopted – March 2003
Precinct boundary adjusted with Nottoway Precinct – April 2011
Senatorial and House Districts changed – December 2021



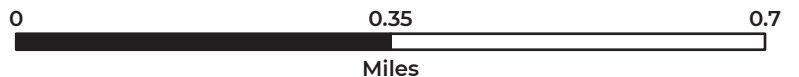
Commonwealth of Virginia
County of Fairfax
 Hunter Mill District



Precinct: **218 VIENNA #6**
 Polling Place: **MADISON HIGH SCHOOL**

February 2022

Fairfax County Voting Precincts
 Featured Polling Place



Commonwealth of Virginia
COUNTY OF FAIRFAX
HUNTER MILL District

PRECINCT: **219 WESTBRIAR #1**

CONGRESSIONAL DISTRICT: **11**

VIRGINIA SENATORIAL DISTRICT: **37**

HOUSE OF DELEGATES DISTRICT: **12**

DESCRIPTION:

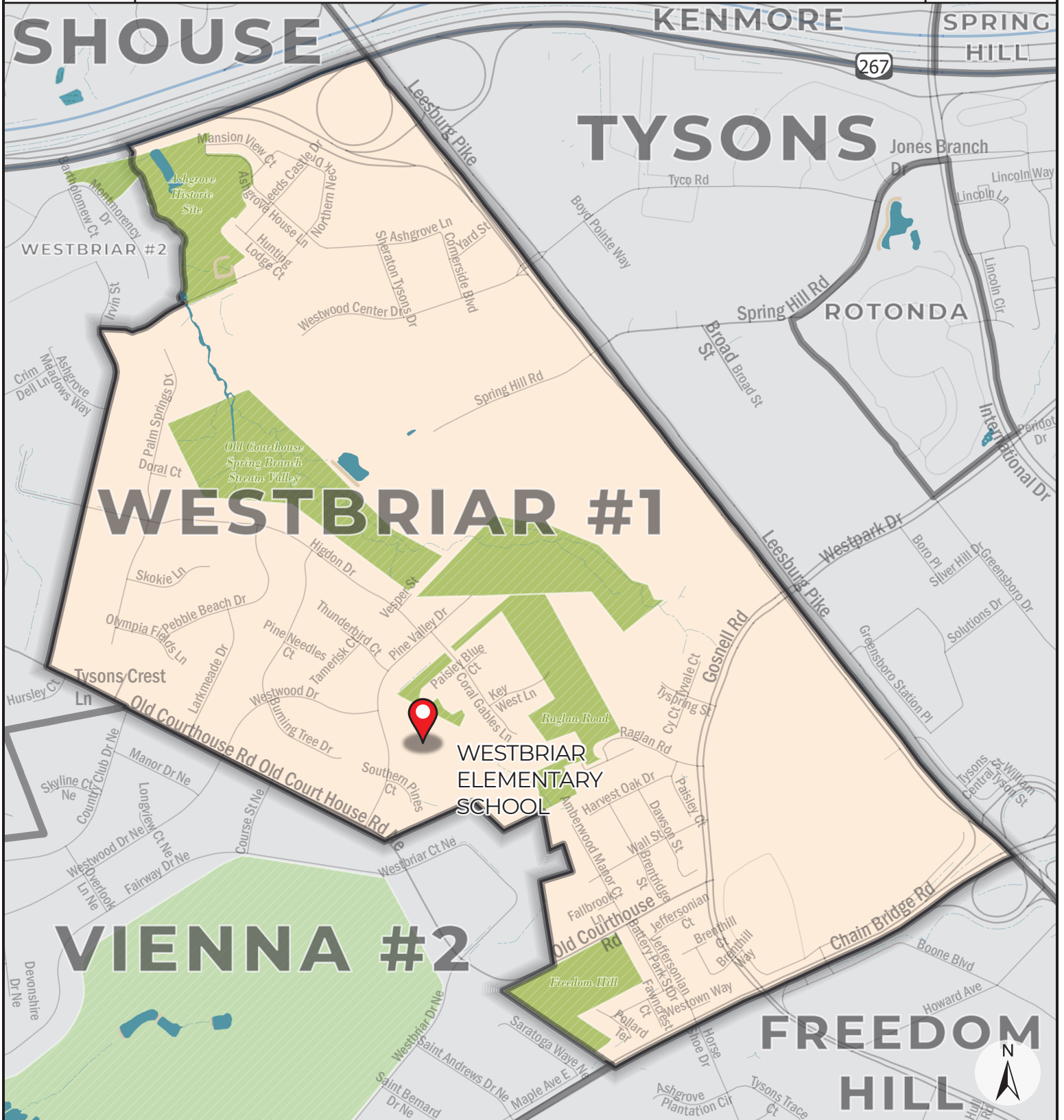
Beginning at the intersection of Old Courthouse Spring Branch (stream) and the Washington Dulles Airport Access and Toll Road, follow the Washington Dulles Airport Access and Toll Road slightly northeast to its intersection with Leesburg Pike (Route 7); thence Leesburg Pike (Route 7) in a southeasterly direction to Chain Bridge Road (Route 123); thence Chain Bridge Road (Route 123) in a southwesterly direction to its intersection with the east corporate boundary of the Town of Vienna; thence with the corporate boundary of the Town of Vienna in a northwesterly direction to its intersection with Old Courthouse Road; follow Old Courthouse Road in a northwesterly direction to its intersection with Irving Street; thence with Irving Street north to its intersection with Ashgrove Lane; follow Ashgrove Lane easterly to its intersection with Old Courthouse Spring Branch (stream); thence Old Courthouse Spring Branch (stream) north to its intersection with the Washington Dulles Airport Access and Toll Road, the point of beginning.

POLLING PLACE: Westbriar Elementary School
1741 Pine Valley Dr, Vienna

NOTES: Established December 1976
Precinct description revised and readopted – March 2003
Senate District changed from 34th to 32nd – July 2011
Delegate District changed from 35th to 34th – July 2011
Congressional District changed from 8th to 11th – January 2012
Senatorial and House Districts changed – December 2021
Precinct split into Westbriar #1 and Westbriar #2 – March 2022



Commonwealth of Virginia
County of Fairfax
 Hunter Mill District



Precinct: **219 WESTBRIAR #1**

February 2022

Polling Place: **WESTBRIAR ELEMENTARY SCHOOL**

-  Fairfax County Voting Precincts
-  Featured Polling Place



Commonwealth of Virginia
COUNTY OF FAIRFAX
HUNTER MILL District

PRECINCT: **220 DOGWOOD**

CONGRESSIONAL DISTRICT: **11**

VIRGINIA SENATORIAL DISTRICT: **38**

HOUSE OF DELEGATES DISTRICT: **7**

DESCRIPTION:

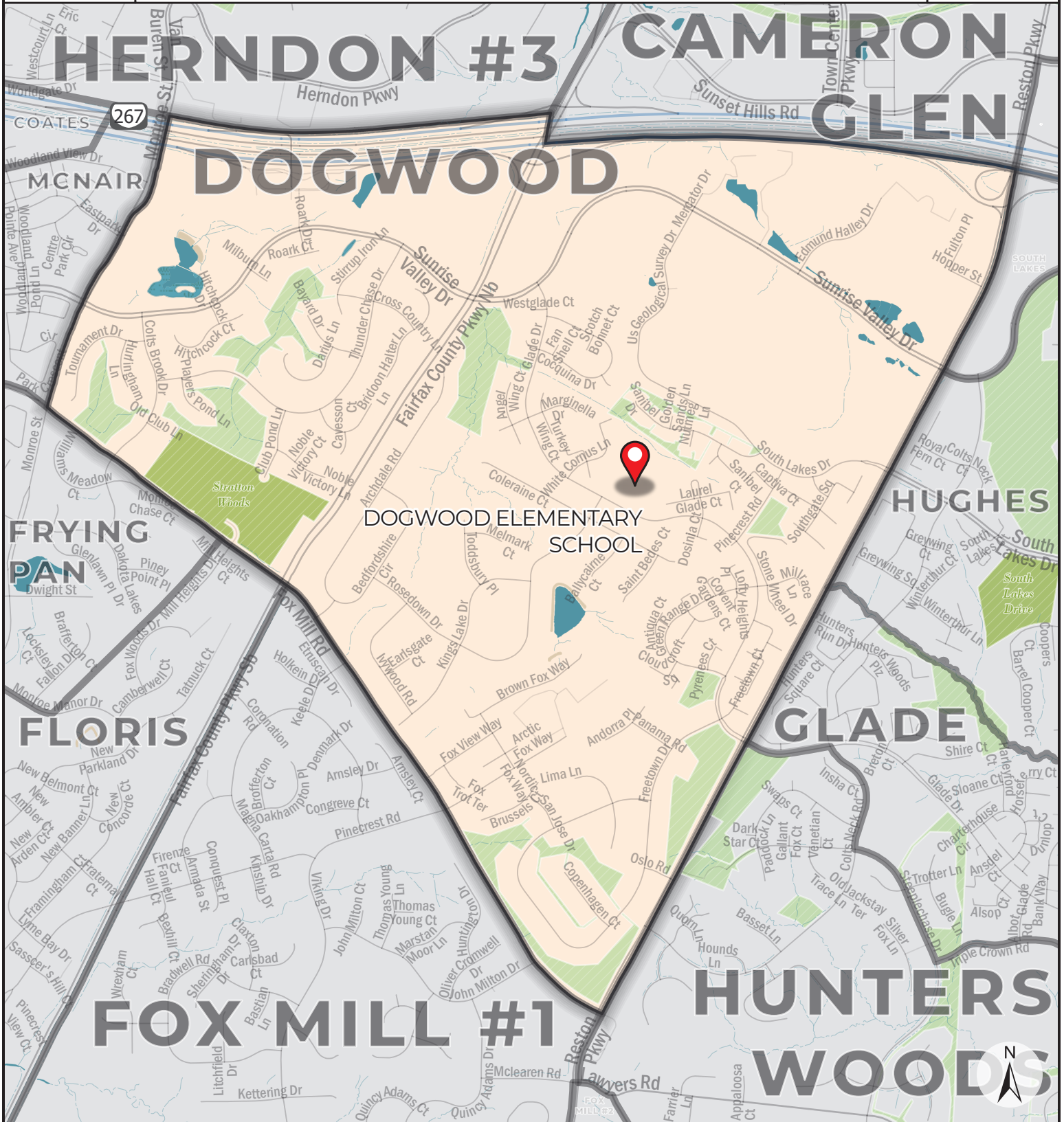
Beginning at the intersection of Monroe Street and the south corporate boundary of the Town of Herndon, thence with the corporate boundary of the Town of Herndon in an easterly direction to its intersection with the Washington Dulles Access and Toll Road at the Fairfax County Parkway, thence with the Washington Dulles Access and Toll Road in an easterly direction to its intersection with the Reston Parkway, thence with the Reston Parkway in a southwesterly direction to its intersection with Fox Mill Road, thence with Fox Mill Road in a northwesterly direction to its intersection with Monroe Street, thence with Monroe Street in a northeasterly direction to its intersection with the south corporate boundary of the Town of Herndon, point of beginning

POLLING PLACE: Dogwood Elementary School
12300 Glade Dr, Reston

NOTES: Established December 1976
Precinct description revised and readopted – March 2003
Congressional District changed from 8th to 11th – January 2012
Senatorial and House Districts changed – December 2021




Commonwealth of Virginia
County of Fairfax
 Hunter Mill District



Precinct: **220 DOGWOOD**
 Polling Place: **DOGWOOD ELEMENTARY SCHOOL**

February 2022

-  Fairfax County Voting Precincts
-  Featured Polling Place



Commonwealth of Virginia
COUNTY OF FAIRFAX
HUNTER MILL District

PRECINCT: **221 HUNTERS WOODS**

CONGRESSIONAL DISTRICT: **11**

VIRGINIA SENATORIAL DISTRICT: **38**

HOUSE OF DELEGATES DISTRICT: **7**

DESCRIPTION:

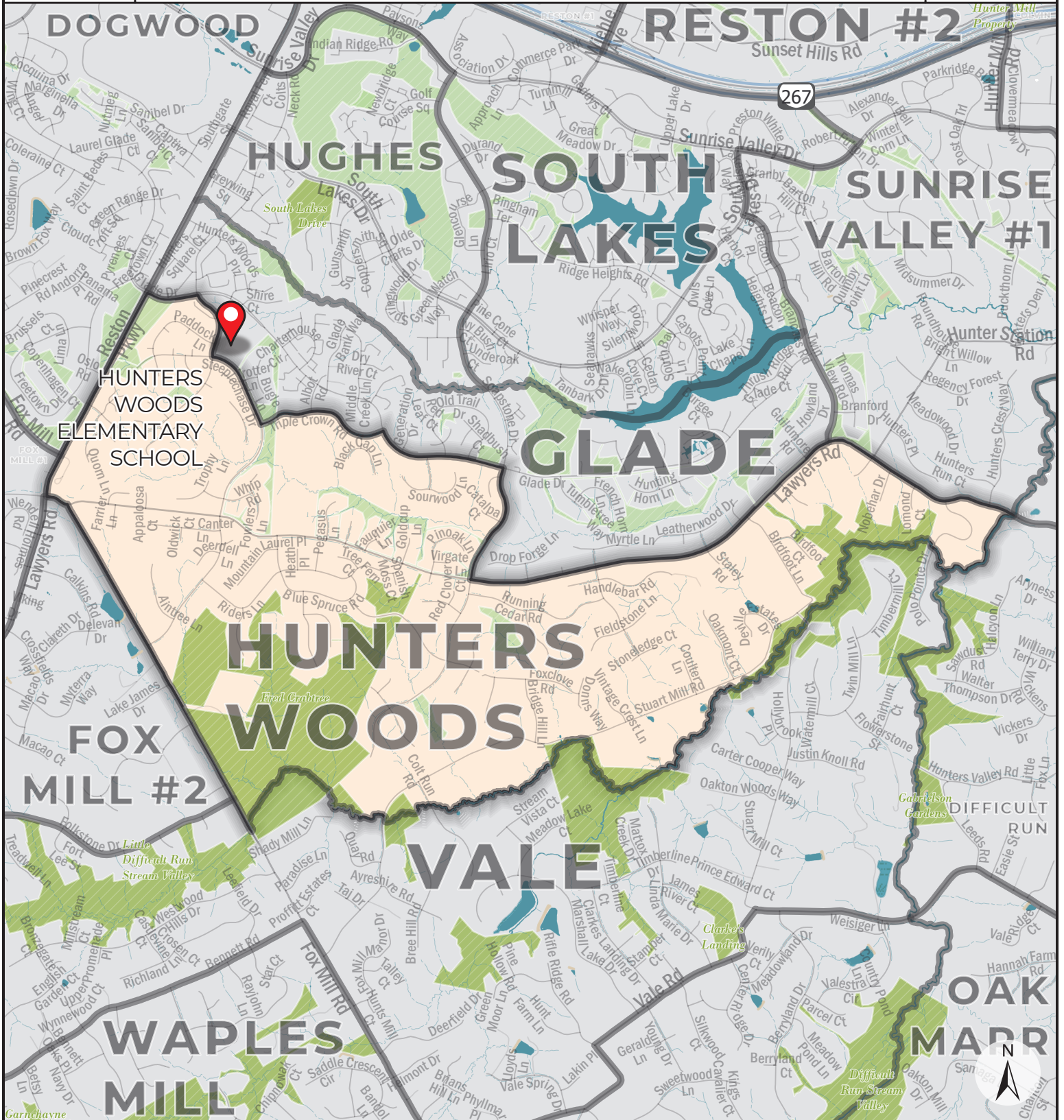
Beginning at the intersection of Reston Parkway and Glade Drive, thence with Glade Drive in an easterly direction to its intersection with Colts Neck Road, thence with Colts Neck Road in a southerly direction to its intersection with Steeplechase Drive, thence with Steeplechase Drive in a southeasterly direction to its intersection with Triple Crown Road, thence with Triple Crown Road in an easterly direction to its intersection with Glade Drive, thence with Glade Drive in an easterly direction to its intersection with Soapstone Drive, thence with Soapstone Drive in a southerly direction to its intersection with Lawyers Road, thence with Lawyers Road in a northeasterly, then southeasterly direction to its intersection with Difficult Run (stream), thence with the meanders of Difficult Run in a southwesterly direction to its intersection with Little Difficult Run (stream), thence with the meanders of Little Difficult Run in a southwesterly direction to its intersection with Fox Mill Road, thence with Fox Mill Road in a northwesterly direction to its intersection with Reston Parkway, then with Reston Parkway in a northeasterly direction to its intersection with Glade Drive, point of beginning

POLLING PLACE: Hunters Woods Elementary School
2401 Colts Neck Rd, Reston

NOTES: Established September 1992
Precinct description revised and readopted – March 2003
Congressional District changed from 8th to 11th – January 2012
Senatorial and House Districts changed – December 2021



Commonwealth of Virginia
County of Fairfax
 Hunter Mill District



Precinct: **221 HUNTERS WOODS**

February 2022

Polling Place: **HUNTERS WOODS ELEMENTARY SCHOOL**

-  Fairfax County Voting Precincts
-  Featured Polling Place



Miles

Commonwealth of Virginia
COUNTY OF FAIRFAX
HUNTER MILL District

PRECINCT: **222 RESTON #3**

CONGRESSIONAL DISTRICT: **11**

VIRGINIA SENATORIAL DISTRICT: **38**

HOUSE OF DELEGATES DISTRICT: **7**

DESCRIPTION:

Beginning at the intersection of Village Road and Baron Cameron Avenue, thence with Baron Cameron Avenue in a northeasterly direction to its intersection with Wiehle Avenue, thence with Wiehle Avenue in a southerly direction to its intersection with Fairway Drive, thence with Fairway Drive in a westerly direction to its intersection with North Shore Drive, thence with North Shore Drive in a generally northeasterly direction to its intersection with Village Road, thence with Village Road in a northwesterly direction to its intersection with Baron Cameron Avenue, point of beginning.

POLLING PLACE: Reston Community Center-Lake Anne
1609-A Washington Plaza N, Reston

NOTES: Established April 1975
Polling place moved from Lake Anne Elementary School - August 2001
Precinct description revised and readopted – March 2003
Congressional District changed from 8th to 11th – January 2012
Senatorial and House Districts changed – December 2021




Commonwealth of Virginia
County of Fairfax
 Hunter Mill District

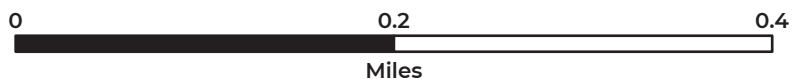


Precinct: **222 RESTON #3**

February 2022

Polling Place: **RESTON COMMUNITY CENTER-LAKE ANNE**

-  Fairfax County Voting Precincts
-  Featured Polling Place



Commonwealth of Virginia
COUNTY OF FAIRFAX
HUNTER MILL District

PRECINCT: **223 GLADE**

CONGRESSIONAL DISTRICT: **11**

VIRGINIA SENATORIAL DISTRICT: **38**

HOUSE OF DELEGATES DISTRICT: **7**

DESCRIPTION:

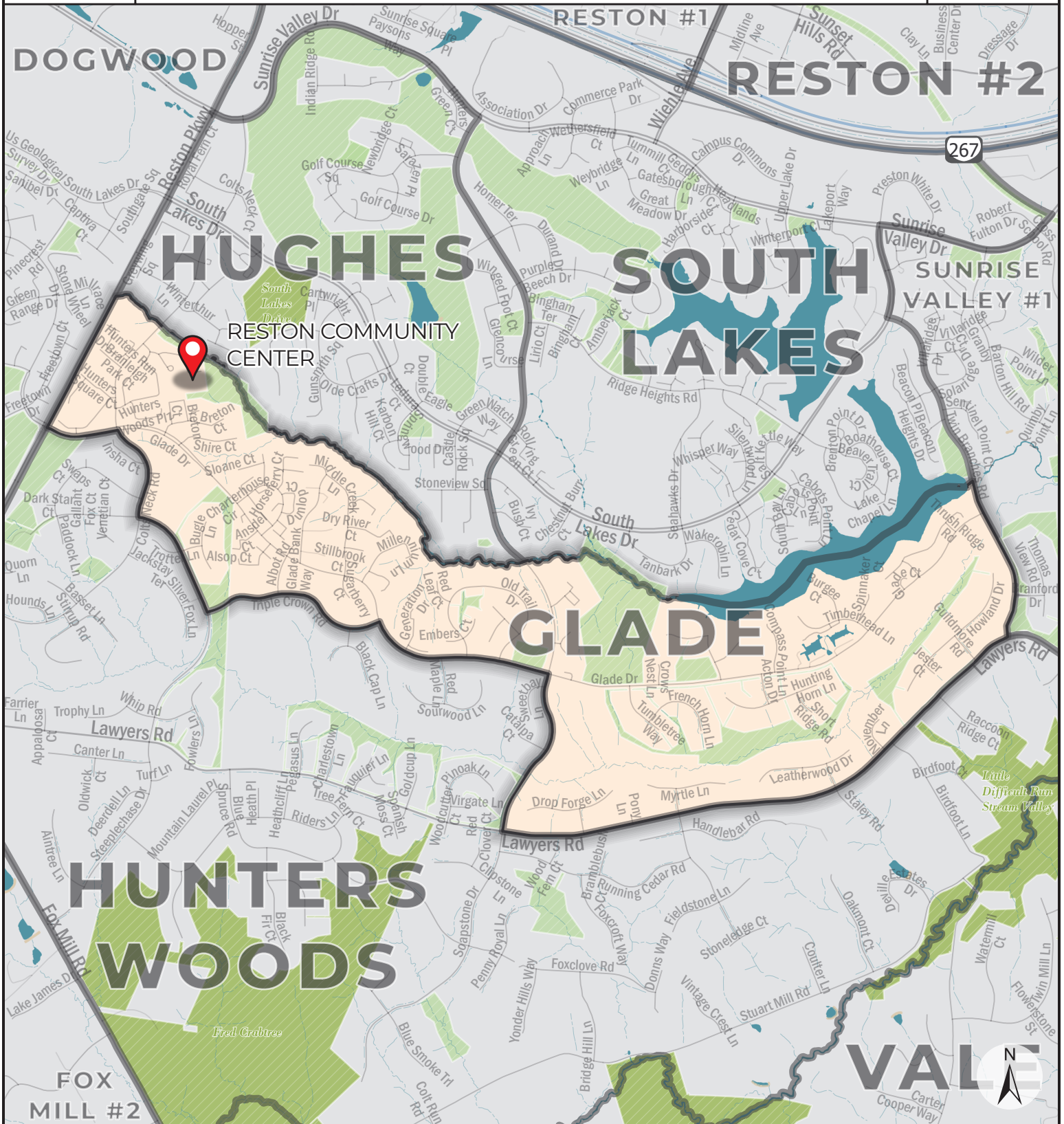
Beginning at the intersection of Reston Parkway and Snakeden Branch (stream), thence with the meanders of Snakeden Branch, into and through Lake Audubon, in a generally easterly direction to its intersection with Twin Branches Road, thence with Twin Branches Road in a generally southerly direction to its intersection with Lawyers Road, thence with Lawyers Road in a southwesterly direction to its intersection with Soapstone Drive in a northerly direction to its intersection with Glade Drive, thence with Glade Drive in a westerly direction to its intersection with Triple Crown Road, thence with Triple Crown Road in a westerly direction to its intersection with Steeplechase Drive, thence with Steeplechase Drive in a northwesterly direction to its intersection with Colts Neck Road, thence with Colts Neck Road in a northerly direction to its intersection with Glade Drive, thence with Glade Drive in a westerly direction to its intersection with Reston Parkway, thence with Reston Parkway in a northeasterly direction to its intersection with Snakeden Branch, point of beginning.

POLLING PLACE: Reston Community Center
2310 Colts Neck Rd, Reston

NOTES: Established December 1976
Precinct description revised and readopted – March 2003
Congressional District changed from 8th to 11th – January 2012
Senatorial and House Districts changed – December 2021



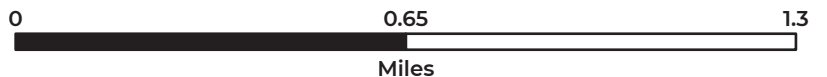
Commonwealth of Virginia
County of Fairfax
 Hunter Mill District



Precinct: **223 GLADE**
 Polling Place: **RESTON COMMUNITY CENTER**

February 2022

Fairfax County Voting Precincts
 Featured Polling Place



Commonwealth of Virginia
COUNTY OF FAIRFAX
HUNTER MILL District

PRECINCT: **224 SOUTH LAKES**

CONGRESSIONAL DISTRICT: **11**

VIRGINIA SENATORIAL DISTRICT: **38**

HOUSE OF DELEGATES DISTRICT: **7**

DESCRIPTION:

Beginning at the intersection of Reston Parkway and the Washington Dulles Access and Toll Road, thence with the Washington Dulles Access and Toll Road in an easterly direction to its intersection with the Virginia Power Easement, thence with the Virginia Power Easement to its intersection with Sunrise Valley Drive, thence with Sunrise Valley Drive in an westerly direction to its intersection with South Lakes Drive, thence with South Lakes Drive in a southerly direction to its intersection with Twin Branches Road, thence with Twin Branches Road in a southerly direction until meeting to its intersection with Lake Audubon, thence through Lake Audubon in a westerly direction to its intersection with Soapstone Drive, thence with Soapstone Drive in a northerly direction to its intersection with Sunrise Valley Drive, thence with Sunrise Valley Drive in a westerly direction to its intersection with Reston Parkway, thence with Reston Parkway in a northeasterly direction to its intersection with the Washington Dulles Access and Toll Road, point of beginning.

POLLING PLACE: South Lakes High School
11400 South Lakes Dr, Reston

NOTES: Established July 1981
Boundary adjusted to conform to Senate District boundary - August 2001
Precinct description revised and readopted – March 2003
Congressional District changed from 8th to 11th – January 2012
Senatorial and House Districts changed – December 2021



Commonwealth of Virginia
County of Fairfax
 Hunter Mill District



Precinct: **224 SOUTH LAKES**
 Polling Place: **SOUTH LAKES HIGH SCHOOL**

February 2022

Fairfax County Voting Precincts
 Featured Polling Place



Commonwealth of Virginia
COUNTY OF FAIRFAX
HUNTER MILL District

PRECINCT: **225 HUGHES**

CONGRESSIONAL DISTRICT: **11**

VIRGINIA SENATORIAL DISTRICT: **38**

HOUSE OF DELEGATES DISTRICT: **7**

DESCRIPTION:

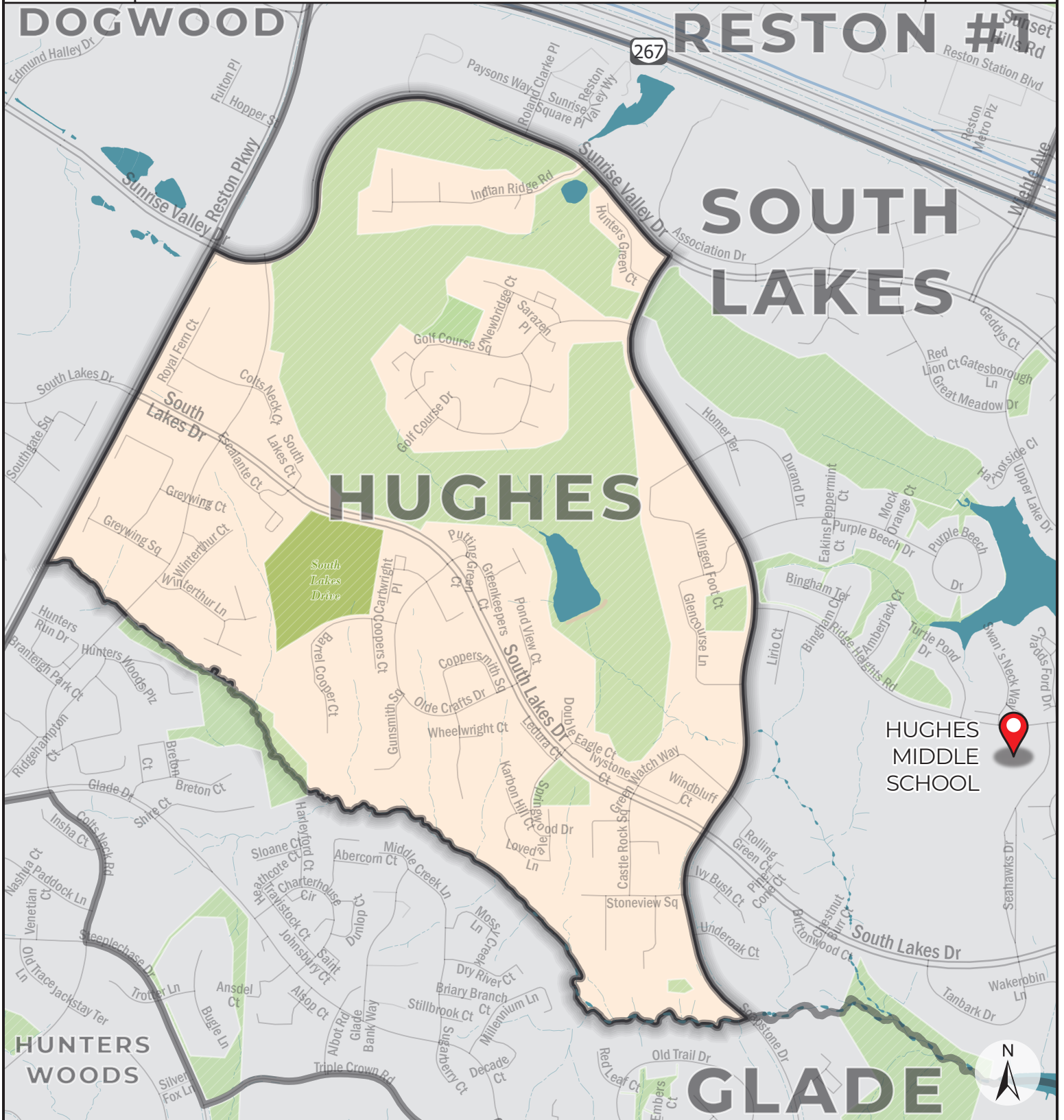
Beginning at the intersection of Reston Parkway and Sunrise Valley Drive, thence with Sunrise Valley Drive in a generally easterly direction to its intersection with Soapstone Drive, thence with Soapstone Drive in a southerly direction to its intersection with Snakeden Branch (stream), thence with the meanders of Snakeden Branch in a northwesterly direction to its intersection with Reston Parkway, thence with Reston Parkway in a northeasterly direction to its intersection with Sunrise Valley Drive, point of beginning.

POLLING PLACE: Hughes Middle School
11401 Ridge Heights Rd, Reston

NOTES: Established December 1976
Precinct description revised and readopted – March 2003
Congressional District changed from 8th to 11th – January 2012
Polling Place moved – November 2014
Precinct renamed – July 2016
Senatorial and House Districts changed – December 2021



Commonwealth of Virginia
County of Fairfax
 Hunter Mill District



Precinct: **225 HUGHES**
 Polling Place: **HUGHES MIDDLE SCHOOL**

February 2022

- Fairfax County Voting Precincts
- Featured Polling Place



Commonwealth of Virginia
COUNTY OF FAIRFAX
HUNTER MILL District

PRECINCT: **226 WOLFTRAP**

CONGRESSIONAL DISTRICT: **11**

VIRGINIA SENATORIAL DISTRICT: **38**

HOUSE OF DELEGATES DISTRICT: **6**

DESCRIPTION:

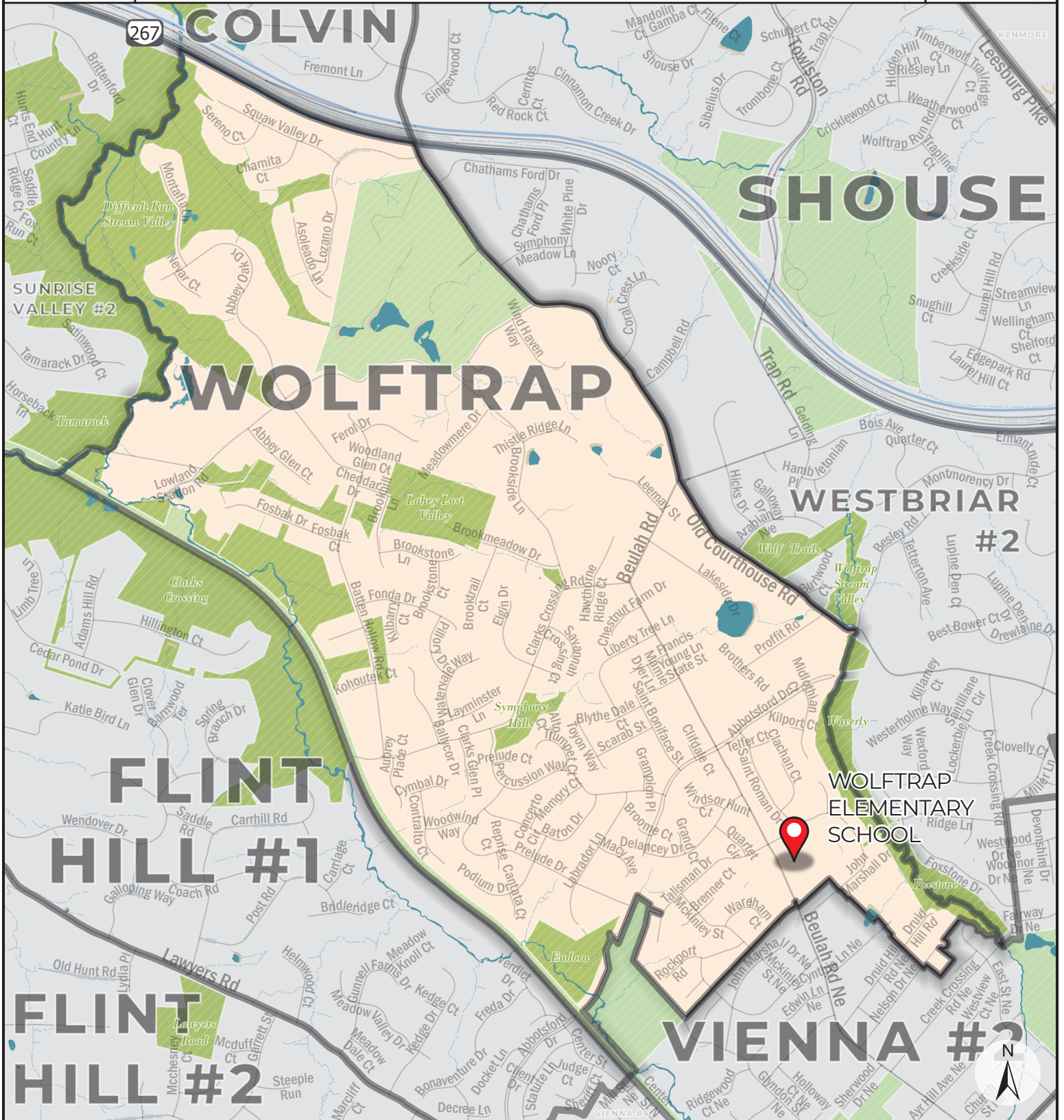
Beginning at the intersection of Difficult Run (stream) and the Washington Dulles Access and Toll Road, thence with the Washington Dulles Access and Toll Road in a southeasterly direction to its intersection with Beulah Road, thence with Beulah Road in a southeasterly direction to its intersection with Old Courthouse Road, thence with Old Courthouse Road in a southeasterly direction to its intersection with Wolftrap Creek, thence with the meanders of Wolftrap Creek in a southeasterly direction to its intersection with the west corporate boundary of the Town of Vienna, thence with the corporate boundary of the Town of Vienna in a generally westerly direction to its intersection with the Washington and Old Dominion Railroad Regional Park (trail), thence with the Washington and Old Dominion Railroad Regional Park in a northwesterly direction to its intersection with Difficult Run, thence with the meanders of Difficult Run in a northeasterly direction to its intersection with the Washington Dulles Access and Toll Road, point of beginning

POLLING PLACE: Wolftrap Elementary School
1903 Beulah Rd, Vienna

NOTES: Established December 1976
The Washington and Old Dominion Railroad Regional Park (trail) is the abandoned Washington and Old Dominion Railroad right-of-way
Precinct description revised and readopted – March 2003
Senate District changed from 34th to 32nd – July 2011
Delegate District changed from 35th to 34th – July 2011
Congressional District changed from 8th to 11th – January 2012
Senatorial and House Districts changed – December 2021



Commonwealth of Virginia
County of Fairfax
 Hunter Mill District



Precinct: **226 WOLFTRAP**

February 2022

Polling Place: **WOLFTRAP ELEMENTARY SCHOOL**

Fairfax County Voting Precincts

0

0.65

1.3

Featured Polling Place



Miles



Commonwealth of Virginia
COUNTY OF FAIRFAX
HUNTER MILL District

PRECINCT: **227 SUNRISE VALLEY #1**

CONGRESSIONAL DISTRICT: **11**

VIRGINIA SENATORIAL DISTRICT: **38**

HOUSE OF DELEGATES DISTRICT: **7**

DESCRIPTION:

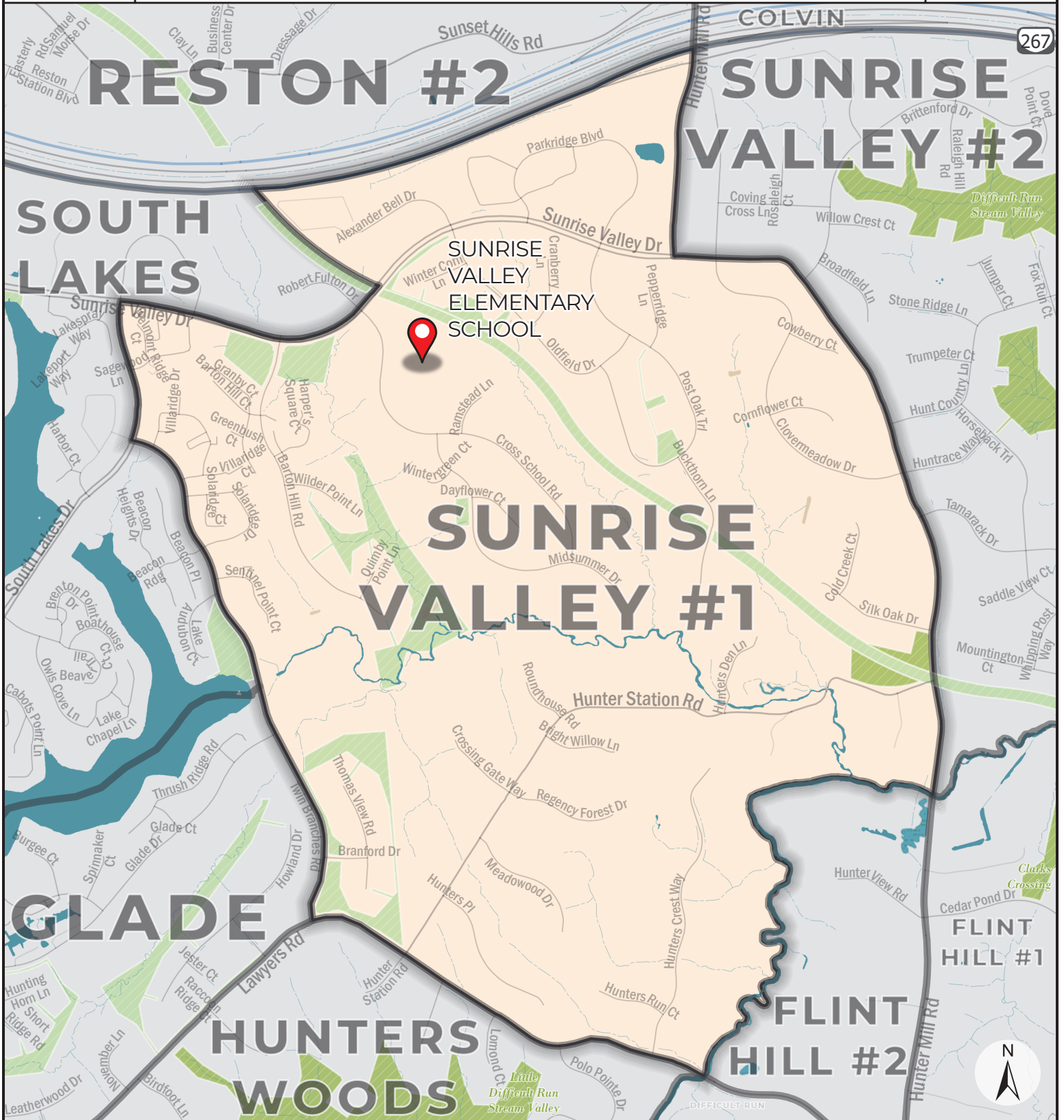
Beginning at the intersection of the Virginia Power Easement and the Washington Dulles Access and Toll Road, thence with the Washington Dulles Access and Toll Road in an easterly direction to its intersection with Hunter Mill Road, thence with Hunter Mill Road in a southerly direction to its intersection with Difficult Run (stream), thence with Difficult Run (stream) in a westerly direction to its intersection with Lawyers Road, thence with Lawyers Road in a northwesterly direction to its intersection with Twin Branches Road, thence with Branches Road in a northerly direction to its intersection with South Lakes Drive, thence with South Lakes Drive in a northerly direction to its intersection with Sunrise Valley Drive, thence with Sunrise Valley Drive in an easterly direction to its intersection with the Virginia Power Easement, thence with the Virginia Power Easement in a northwesterly direction to its intersection with the Washington Dulles Access and Toll Road, point of beginning.

POLLING PLACE: Sunrise Valley Elementary School
10824 Cross School Rd, Reston

NOTES: Established July 1981
Boundary adjusted to conform to Senate District boundary - August 2001
Precinct description revised and readopted – March 2003
Senate District changed from 34th to 32nd – July 2011
Congressional District changed from 8th to 11th – January 2012
Senatorial and House Districts changed – December 2021
Precinct split into Sunrise Valley #1 and Sunrise Valley #2 – March 2022



Commonwealth of Virginia
County of Fairfax
 Hunter Mill District

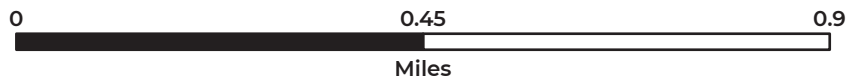


Precinct: **227 SUNRISE VALLEY #1**

February 2022

Polling Place: **SUNRISE VALLEY ELEMENTARY SCHOOL**

-  Fairfax County Voting Precincts
-  Featured Polling Place



Commonwealth of Virginia
COUNTY OF FAIRFAX
HUNTER MILL District

PRECINCT: **229 FOX MILL #1**

CONGRESSIONAL DISTRICT: **11**

VIRGINIA SENATORIAL DISTRICT: **36**

HOUSE OF DELEGATES DISTRICT: **8**

DESCRIPTION:

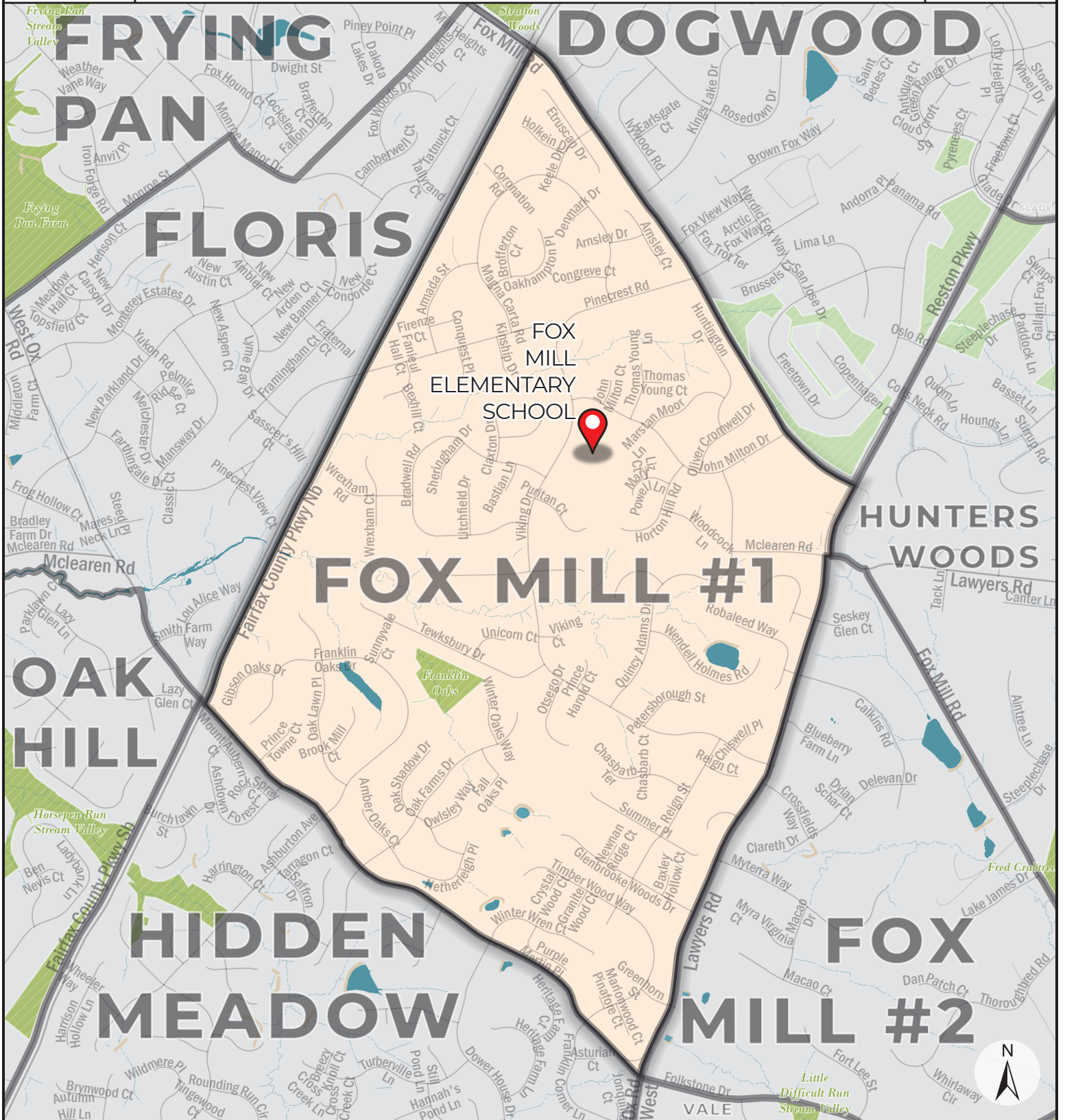
Beginning at the intersection of Fairfax County Parkway (Route 286) and Fox Mill Road, thence with Fox Mill Road in a southeasterly direction to its intersection with Reston Parkway; thence with Reston Parkway, which turns into Lawyers Road, in a southerly direction to its intersection with West Ox Road; follow West Ox Road in a northwesterly direction to its intersection with Fairfax County Parkway (Route 286); thence with Fairfax County Parkway (Route 286) in a northerly direction to its intersection with Fox Mill Road, the point of beginning.

POLLING PLACE: Fox Mill Elementary School
2611 Viking Dr, Herndon

NOTES: Established September 1992
Precinct description revised and readopted – March 2003
Senate District changed from 33rd to 32nd – July 2011
Delegate District changed from 36th to 86th – July 2011
Senatorial and House Districts changed – December 2021
Precinct split into Fox Mill #1 and Fox Mill #2 – March 2022



Commonwealth of Virginia County of Fairfax Hunter Mill District



Precinct: **229 FOX MILL #1**
 Polling Place: **FOX MILL ELEMENTARY SCHOOL**

February 2022

Fairfax County Voting Precincts
 Featured Polling Place



Commonwealth of Virginia
COUNTY OF FAIRFAX
HUNTER MILL District

PRECINCT: **233 NORTH POINT**

CONGRESSIONAL DISTRICT: **11**

VIRGINIA SENATORIAL DISTRICT: **38**

HOUSE OF DELEGATES DISTRICT: **7**

DESCRIPTION:

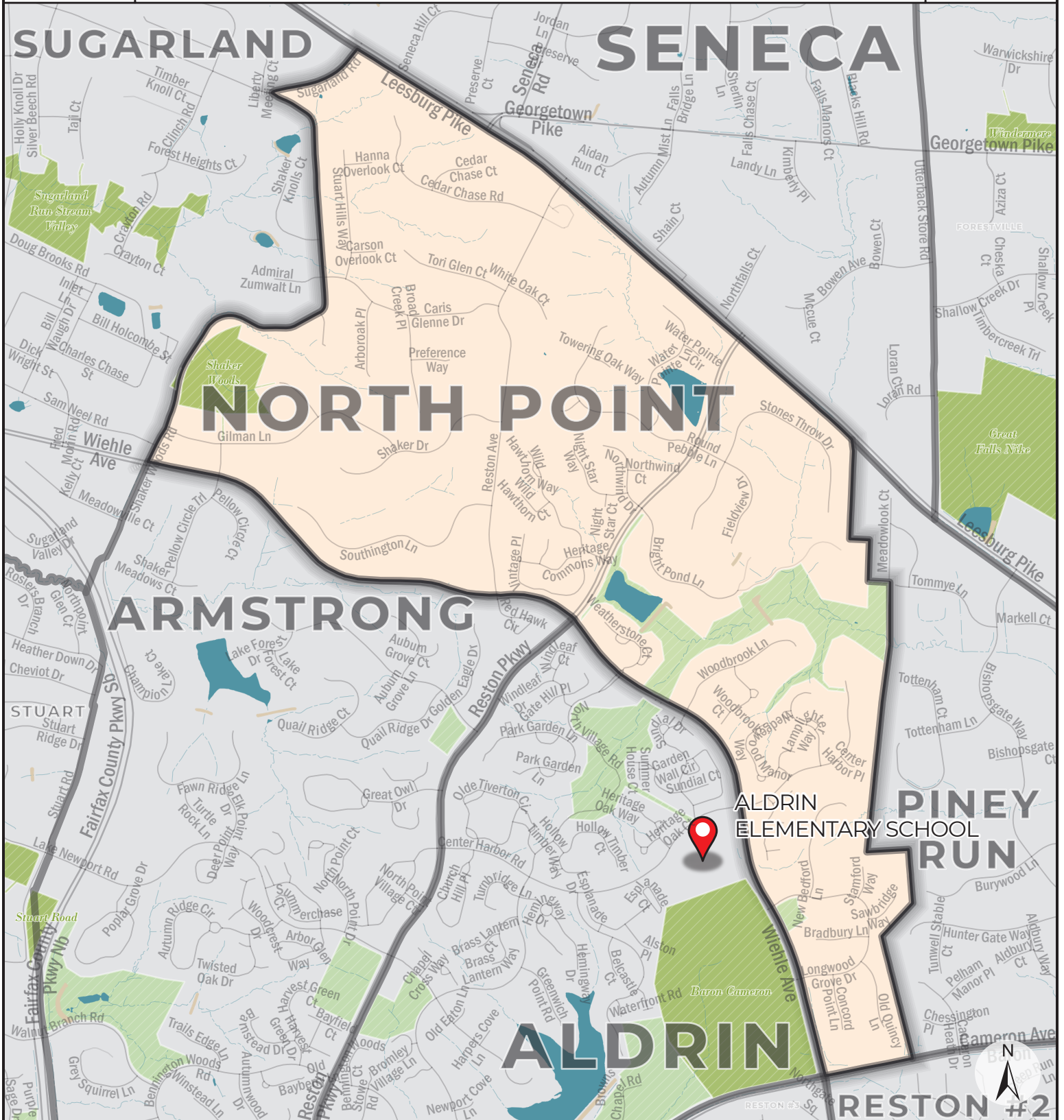
Beginning at the intersection of Sugarland Road and Leesburg Pike (Route 7), follow Leesburg Pike (Route 7) southeast to its intersection with the eastern border of Census Block 2004; thence with the eastern border of Census Block 2004 in a southerly direction to its intersection with Baron Cameron Avenue; go west along Baron Cameron Avenue to its intersection with Wiehle Avenue; follow Wiehle Avenue in a northwesterly direction to its intersection with Shaker Woods Road; follow Shaker Woods Road northeast to its intersection with Sugarland Road; go northeast along Sugarland Road to its intersection with Leesburg Pike (Route 7), the point of beginning.

POLLING PLACE: Aldrin Elementary School
11375 Center Harbor Road, Reston

NOTES: Established May 1988
Boundaries adjusted in 1993 and 1996
The southern portion of Stuart Road was consumed by construction of the Fairfax County Parkway and the northern portion of Stuart Road was renamed Shaker Woods Road in 2001. Stuart Road and Shaker Woods Road both dead-end on opposite sides of the Fairfax County Parkway.
Precinct description revised and readopted – March 2003
Congressional District changed from 8th to 11th – January 2012
Precinct divided – December 2015
Senatorial and House Districts changed – December 2021
Precinct split into North Point #1 and North Point #2 – March 2022
Precinct name changed and polling place moved – June 2022





Commonwealth of Virginia
County of Fairfax
 Hunter Mill District



Precinct: **233 NORTH POINT**
 Polling Place: **ALDRIN ELEMENTARY SCHOOL**

June 2022

-  Fairfax County Voting Precincts
-  Featured Polling Place



Commonwealth of Virginia
COUNTY OF FAIRFAX
HUNTER MILL District

PRECINCT: **234 ALDRIN**

CONGRESSIONAL DISTRICT: **11**

VIRGINIA SENATORIAL DISTRICT: **38**

HOUSE OF DELEGATES DISTRICT: **7**

DESCRIPTION:

Beginning at the intersection of Reston Parkway and Wiehle Avenue, thence with Wiehle Avenue in a southeasterly direction to its intersection with Baron Cameron Avenue, thence with Baron Cameron Avenue in a southwesterly direction to its intersection with Reston Parkway, thence with Reston Parkway in a northeasterly direction to its intersection with Leesburg Pike, point of beginning

POLLING PLACE: Aldrin Elementary School
11375 Center Harbor Rd, Reston

NOTES: Established March 1996
Precinct description revised and readopted – March 2003
Congressional District changed from 8th to 11th – January 2012
Precinct divided – December 2015
Senatorial and House Districts changed – December 2021



Commonwealth of Virginia
County of Fairfax
 Hunter Mill District



Precinct: **234 ALDRIN**
 Polling Place: **ALDRIN ELEMENTARY SCHOOL**

February 2022

Fairfax County Voting Precincts
 Featured Polling Place



Commonwealth of Virginia
COUNTY OF FAIRFAX
HUNTER MILL District

PRECINCT: **235 FRYING PAN**

CONGRESSIONAL DISTRICT: **11**

VIRGINIA SENATORIAL DISTRICT: **38**

HOUSE OF DELEGATES DISTRICT: **8**

DESCRIPTION:

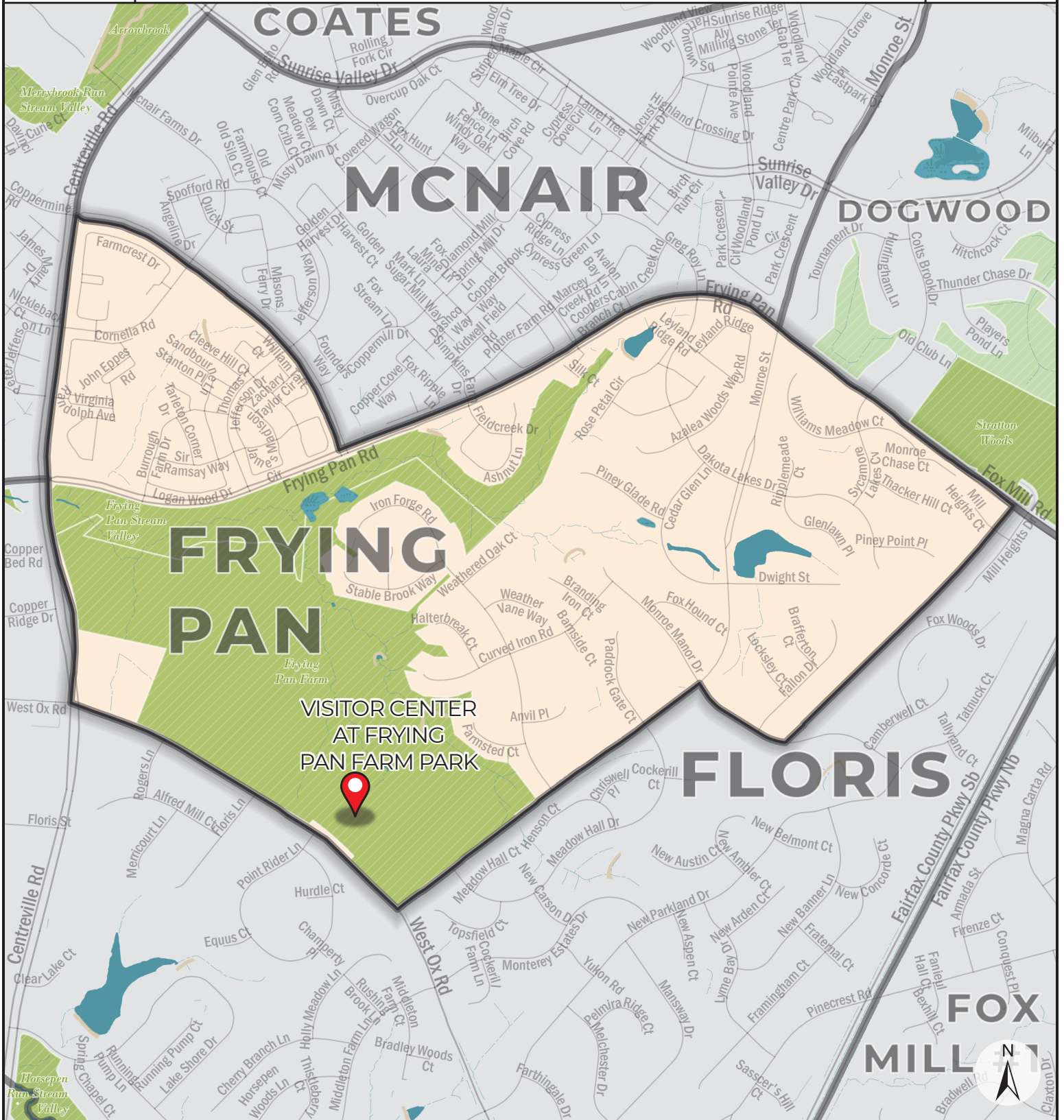
Beginning at the intersection of Centreville Road and Coppermine Road, thence with Coppermine Road in a southeasterly direction to its intersection with Frying Pan Road, thence with Frying Pan Road in an easterly direction to its intersection with Fox Mill Road at Dakota Lakes Drive, thence with Fox Mill Road in a southeasterly direction to its intersection with the Colonial Pipeline Company Easement, thence with the Colonial Pipeline Company Easement in a southwesterly direction to its intersection with Monroe Manor Drive, thence with Monroe Manor Drive in a northwesterly direction to its intersection with Monroe Street, thence with Monroe Street in a southwesterly direction to its intersection with West Ox Road, thence with West Ox Road in a northwesterly direction to its intersection with Centreville Road, thence with Centreville Road in a northerly direction to its intersection with Coppermine Road, point of beginning

POLLING PLACE: Visitor Center at Frying Pan Farm Park
2739 West Ox Rd, Herndon

NOTES: Established April 1998
Boundary adjusted - March 2002
Precinct description revised and readopted – March 2003
Polling place relocated – March 2006
Delegate District changed from 86th to 36th – July 2011
Congressional District changed from 10th to 11th – January 2012
Senatorial and House Districts changed – December 2021



Commonwealth of Virginia
County of Fairfax
 Hunter Mill District

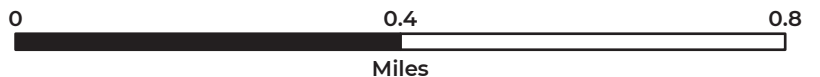


Precinct: **235 FRYING PAN**

February 2022

Polling Place: **VISITOR CENTER AT FRYING PAN FARM PARK**

-  Fairfax County Voting Precincts
-  Featured Polling Place



Commonwealth of Virginia
COUNTY OF FAIRFAX
HUNTER MILL District

PRECINCT: **236 STUART**

CONGRESSIONAL DISTRICT: **11**

VIRGINIA SENATORIAL DISTRICT: **38**

HOUSE OF DELEGATES DISTRICT: **7**

DESCRIPTION:

Beginning at the intersection of Sugarland Run (stream) and Rosiers Branch (stream), thence with the meanders of Rosiers Branch in an easterly direction to its intersection with the Fairfax County Parkway (Route 286), thence with the Fairfax County Parkway in a southeasterly direction to its intersection with a projection of Stuart Road, thence with the projection of Stuart Road and Stuart Road in a southerly direction to its intersection with the Virginia Power Easement at the Virginia Power Substation, thence with the Virginia Power Easement in a southerly direction to its intersection with the Fairfax County Parkway, thence with the Fairfax County Parkway in a southwesterly direction to its intersection with the east corporate boundary of the Town of Herndon at Baron Cameron Avenue, thence with the corporate boundary of the Town of Herndon in a northerly direction to its intersection with Sugarland Run, thence with Sugarland Run in a northerly, then southeasterly direction to its intersection with Rosiers Branch, point of beginning.

POLLING PLACE: Armstrong Elementary School
11900 Lake Newport Rd, Reston

NOTES: Established June 1991

Fairfax The southern portion of Stuart Road was consumed by construction of the County Parkway in 2001. Stuart Road now dead-ends at the Fairfax County Parkway.

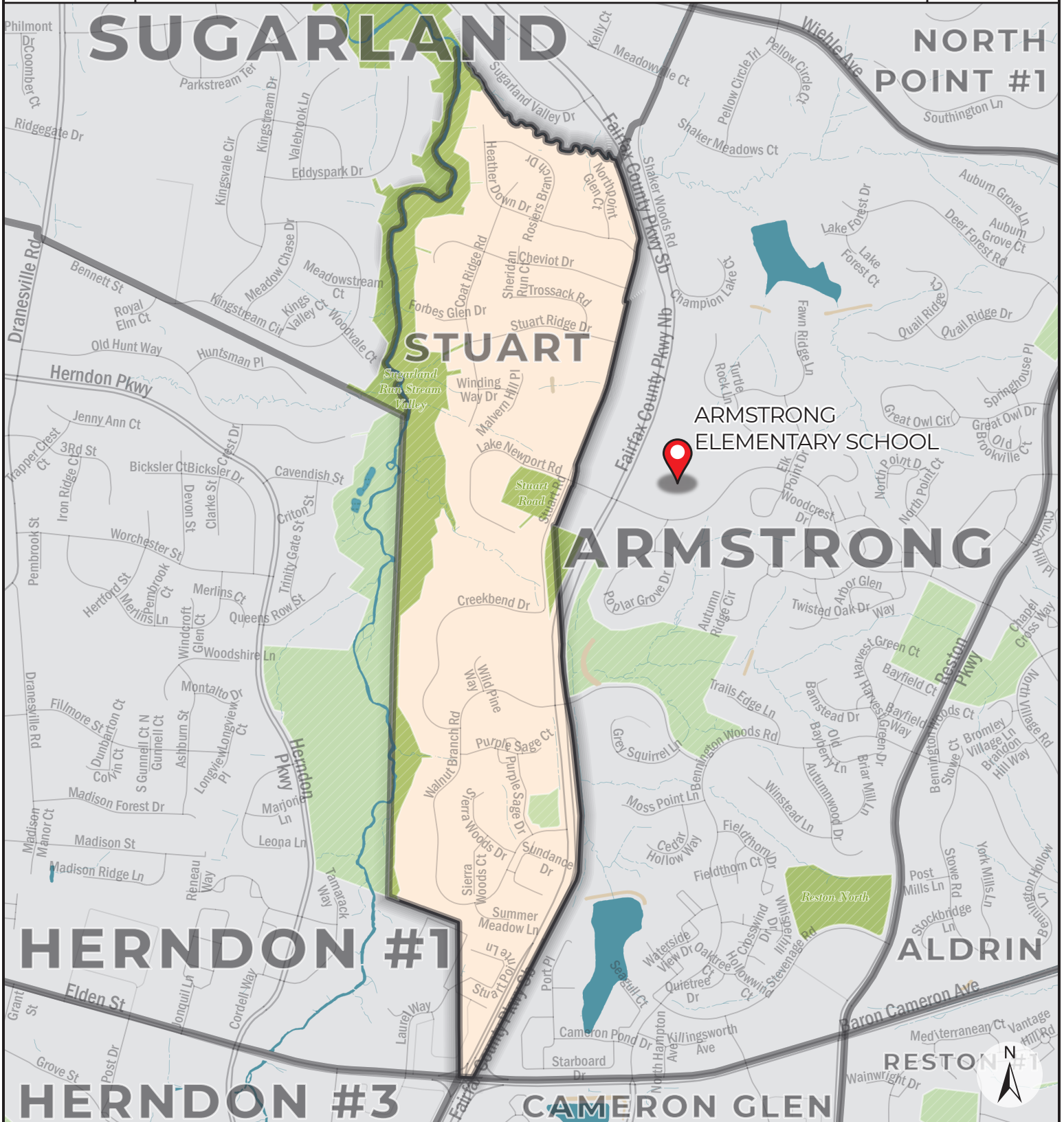
Moved from Dranesville District to Hunter Mill District – 2001 Redistricting
Precinct description revised and readopted – March 2003

Congressional District changed from 10th to 11th – January 2012

Senatorial and House Districts changed – December 2021



Commonwealth of Virginia
County of Fairfax
 Hunter Mill District



Precinct: **236 STUART**

February 2022

Polling Place: **ARMSTRONG ELEMENTARY SCHOOL**

Fairfax County Voting Precincts

Featured Polling Place



Commonwealth of Virginia
COUNTY OF FAIRFAX
HUNTER MILL District

PRECINCT: **237 MCNAIR**

CONGRESSIONAL DISTRICT: **11**

VIRGINIA SENATORIAL DISTRICT: **38**

HOUSE OF DELEGATES DISTRICT: **8**

DESCRIPTION:

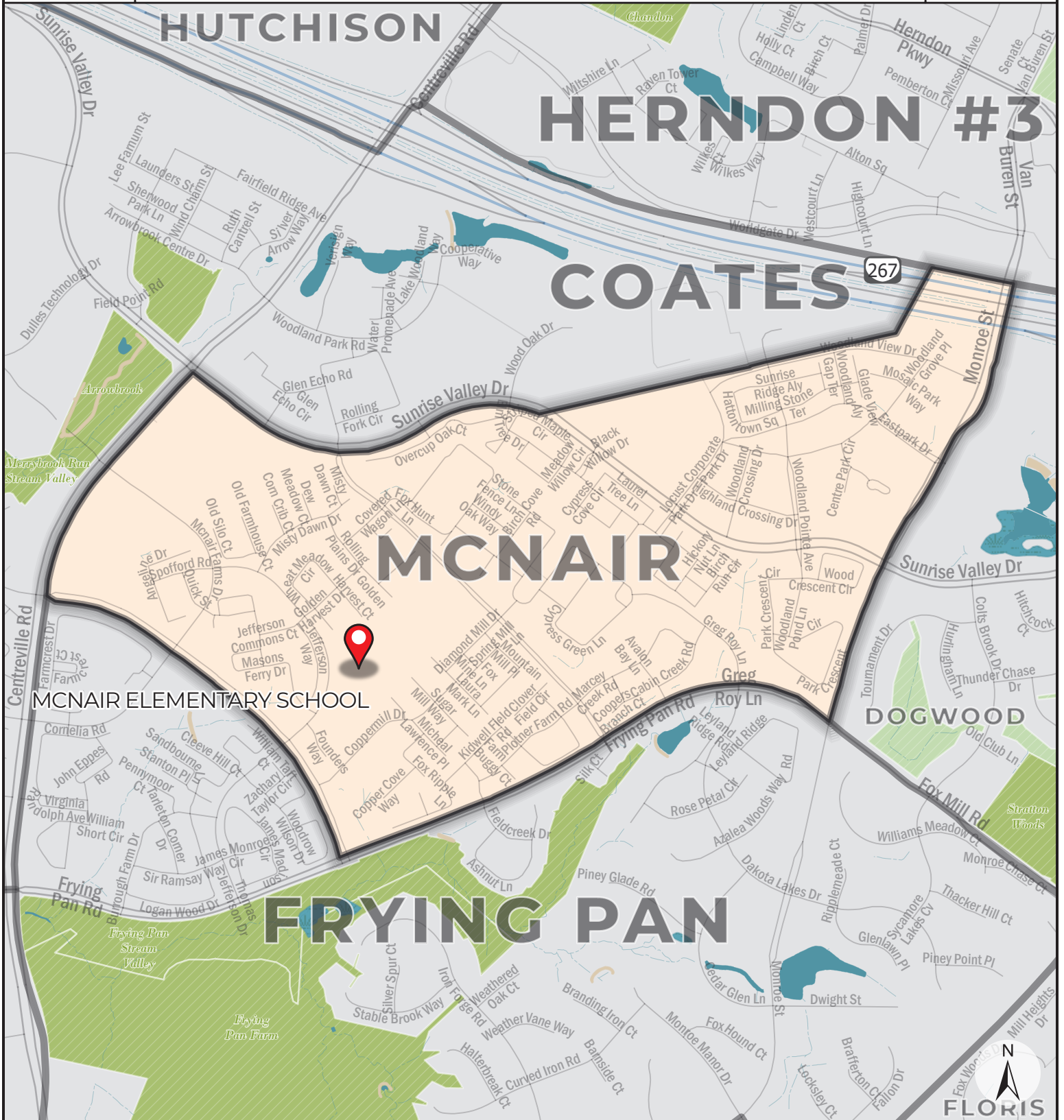
Beginning at the intersection of the Virginia Power Easement and the south corporate boundary of the Town of Herndon, thence with the corporate boundary of the Town of Herndon in an easterly direction to its intersection with Monroe Street, thence with Monroe Street in a southwesterly direction to its intersection with Fox Mill Road, thence with Fox Mill Road in a northwesterly direction to its intersection with Frying Pan Road, thence with Frying Pan Road in a southwesterly direction to its intersection with Coppermine Road, thence with Coppermine Road in a northwesterly direction to its intersection with Centreville Road, thence with Centreville Road in northeasterly direction to its intersection with Sunrise Valley Drive, thence with Sunrise Valley Drive in a generally easterly direction to its intersection with the Virginia Power Easement, thence with the Virginia Power Easement in a northeasterly direction to its intersection with the south corporate boundary of the Town of Herndon, point of beginning.

POLLING PLACE: McNair Elementary School
2499 Thomas Jefferson Dr, Herndon

NOTES: Established March 2002
Precinct description revised and readopted – March 2003
Precinct divided – January 2009
Delegate District changed from 86th to 36th – July 2011
Congressional District changed from 10th to 11th – January 2012
Senatorial and House Districts changed – December 2021



Commonwealth of Virginia
County of Fairfax
 Hunter Mill District



Precinct: **237 MCNAIR**
 Polling Place: **MCNAIR ELEMENTARY SCHOOL**

February 2022

Fairfax County Voting Precincts
 Featured Polling Place



Commonwealth of Virginia
COUNTY OF FAIRFAX
HUNTER MILL District

PRECINCT: **238 CAMERON GLEN**

CONGRESSIONAL DISTRICT: **11**

VIRGINIA SENATORIAL DISTRICT: **38**

HOUSE OF DELEGATES DISTRICT: **7**

DESCRIPTION:

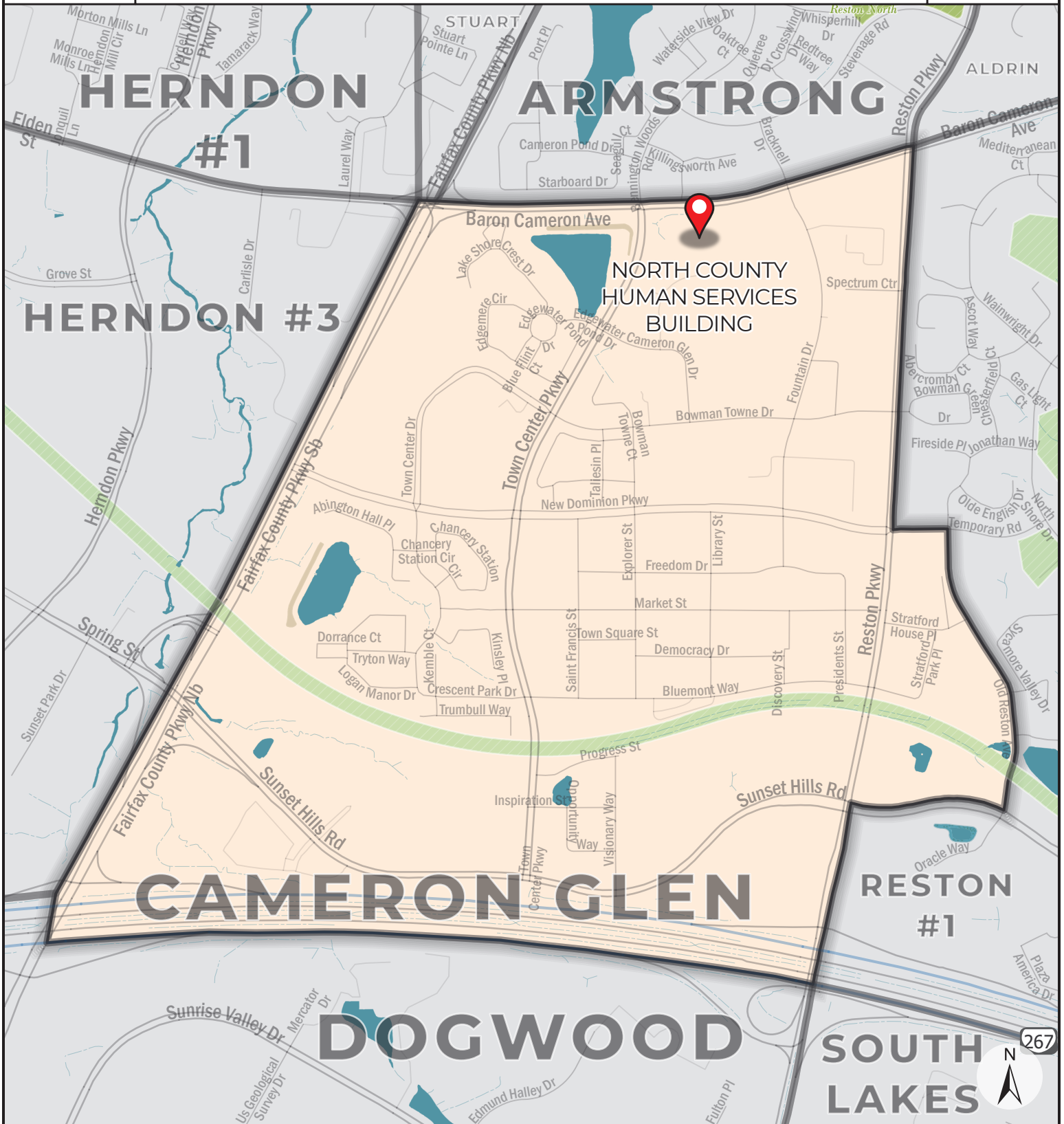
Beginning at the intersection of the east corporate boundary of the Town of Herndon and Baron Cameron Avenue, thence with Baron Cameron Avenue in a easterly direction to its intersection with Reston Parkway, thence with Reston Parkway in a southerly direction to its intersection with Temporary Road, thence with Temporary Road in an easterly direction to its intersection with Old Reston Avenue, thence with Old Reston Avenue in a southeasterly direction to its intersection with Sunset Hills Road, thence with Sunset Hills Road in a westerly direction to its intersection with Reston Parkway, thence with Reston Parkway in a southerly direction to its intersection with the Washington Dulles Access and Toll Road, thence with the Washington Dulles Access and Toll Road in a westerly direction to its intersection with the east corporate boundary of the Town of Herndon, thence with the corporate boundary of the Town of Herndon in a northeasterly direction (along the Fairfax County Parkway) to its intersection with Baron Cameron Avenue, point of beginning

POLLING PLACE: North County Human Services Building
1850 Cameron Glen Dr, Reston

NOTES: Established January 2008
Congressional District changed from 8th to 11th – January 2012
Senatorial and House Districts changed – December 2021



Commonwealth of Virginia
County of Fairfax
 Hunter Mill District



Precinct: **238 CAMERON GLEN**

February 2022

Polling Place: **NORTH COUNTY HUMAN SERVICES BUILDING**

Fairfax County Voting Precincts

Featured Polling Place



267

Commonwealth of Virginia
COUNTY OF FAIRFAX
HUNTER MILL District

PRECINCT: **240 COLVIN**

CONGRESSIONAL DISTRICT: **11**

VIRGINIA SENATORIAL DISTRICT: **38**

HOUSE OF DELEGATES DISTRICT: **6**

DESCRIPTION:

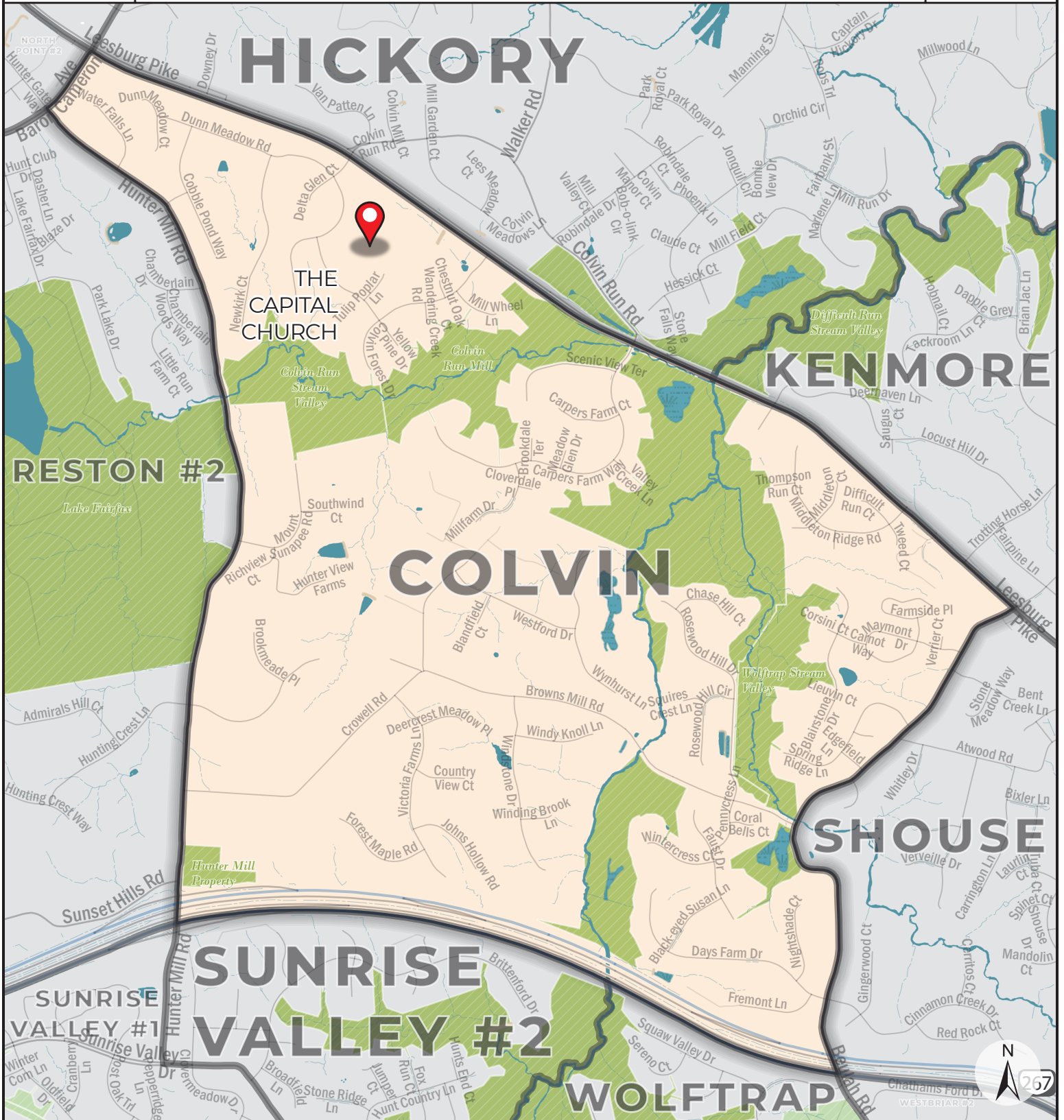
Beginning at the intersection of Baron Cameron Avenue and Leesburg Pike (Route 7), follow Leesburg Pike in a southeasterly direction to its intersection with Beulah Road; thence with Beulah Road in a generally southerly direction to its intersection with the Washington Dulles Airport Access and Toll Road; follow the Washington Dulles Airport Access and Toll Road in a generally northwesterly direction to its intersection with Hunter Mill Road; thence with Hunter Mill Road north to its intersection with Baron Cameron Avenue; follow Baron Cameron Avenue in a northeasterly direction to its intersection with Leesburg Pike (Route 7), the point of beginning.

POLLING PLACE: The Capital Church
10233 Leesburg Pike, Vienna

NOTES: Established September 1992
Moved from Hunter Mill District to Dranesville District – 2001 Redistricting
Precinct description revised and readopted – March 2003
Polling place temporarily relocated to the Colvin Run Elementary School – August 2004
Polling place (facility) reaffirmed and renamed – March 2005
Precinct moved from Dranesville District to Hunter Mill District – April 2011
Senate District changed from 34th to 31st – July 2011
Congressional, Senatorial, and House Districts changed – December 2021



Commonwealth of Virginia
County of Fairfax
 Hunter Mill District



Precinct: **240 COLVIN**
 Polling Place: **THE CAPITAL CHURCH**

February 2022

Fairfax County Voting Precincts
 Featured Polling Place



Commonwealth of Virginia
COUNTY OF FAIRFAX
HUNTER MILL District

PRECINCT: **241 FLINT HILL #2**

CONGRESSIONAL DISTRICT: **11**

VIRGINIA SENATORIAL DISTRICT: **37**

HOUSE OF DELEGATES DISTRICT: **11**

DESCRIPTION:

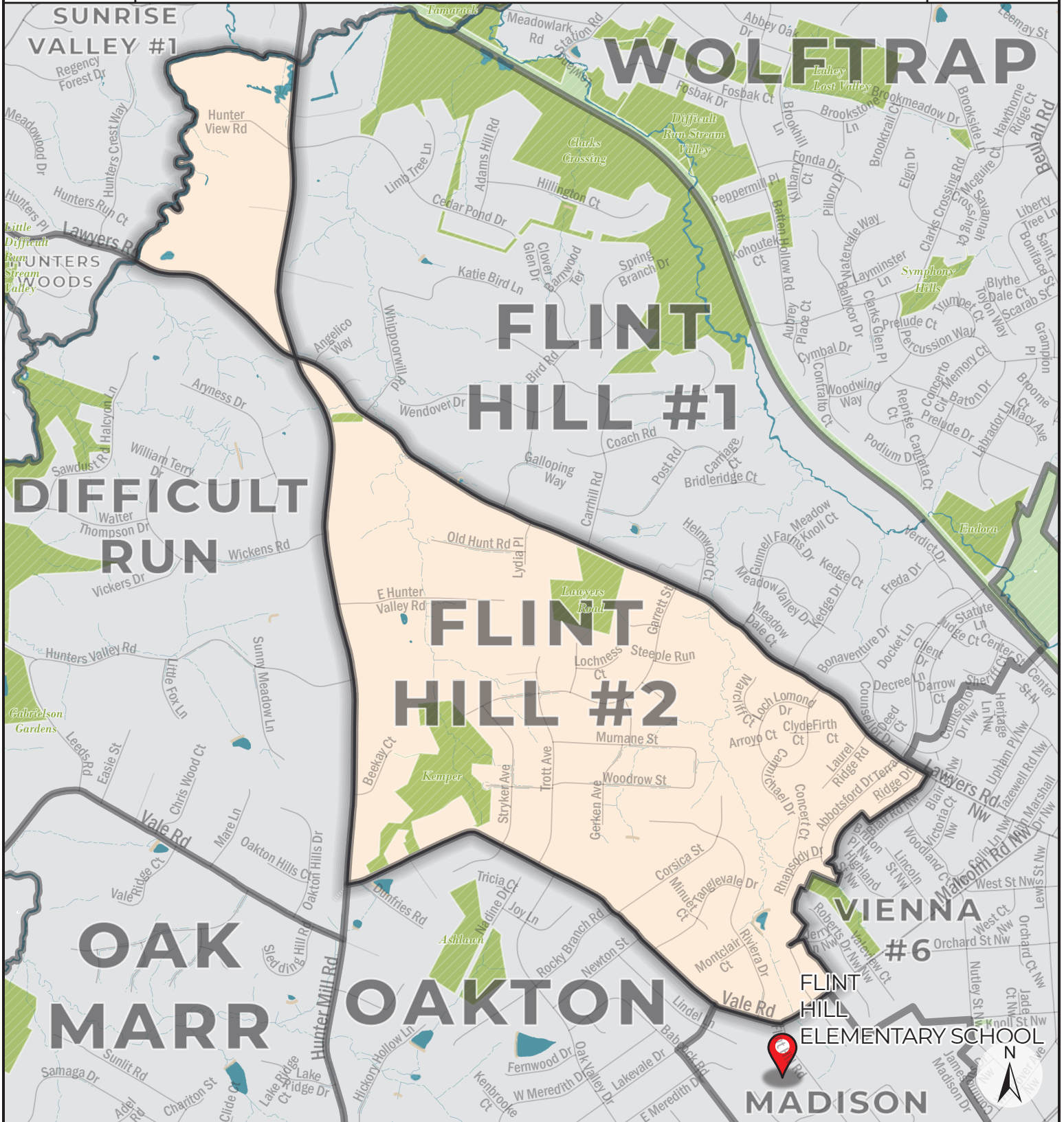
Beginning at the intersection of Lawyers Road and Difficult Run (stream), thence with Difficult Run (stream) in a northeasterly direction to its intersection with Hunter Mill Road; follow Hunter Mill Road south to its intersection with Lawyers Road; thence with Lawyers Road in a southeasterly direction to its intersection with the western border of the Town of Vienna; thence with the western border of the Town of Vienna in a southwesterly, then southeasterly direction to its intersection with Malcolm Road, NW; thence with Malcolm Road NW in a southwesterly direction to its intersection with Vale Road; thence with Vale Road in a northwesterly, then southwesterly direction to its intersection with Hunter Mill Road; thence with Hunter Mill Road in a northerly direction to its intersection with Lawyers Road; thence with Lawyers Road in a northwesterly direction to its intersection with Difficult Run (stream), the point of beginning.

POLLING PLACE: Flint Hill Elementary School
2444 Flint Hill Rd, Vienna

NOTES: Established March 2022




Commonwealth of Virginia
County of Fairfax
 Hunter Mill District

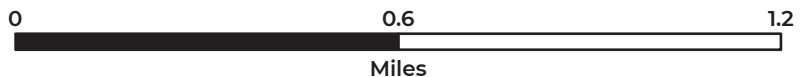


Precinct: **241 FLINT HILL #2**

Polling Place: **FLINT HILL ELEMENTARY SCHOOL**

February 2022

-  Fairfax County Voting Precincts
-  Featured Polling Place



Commonwealth of Virginia
COUNTY OF FAIRFAX
HUNTER MILL District

PRECINCT: **242 WESTBRIAR #2**

CONGRESSIONAL DISTRICT: **11**

VIRGINIA SENATORIAL DISTRICT: **38**

HOUSE OF DELEGATES DISTRICT: **6**

DESCRIPTION:

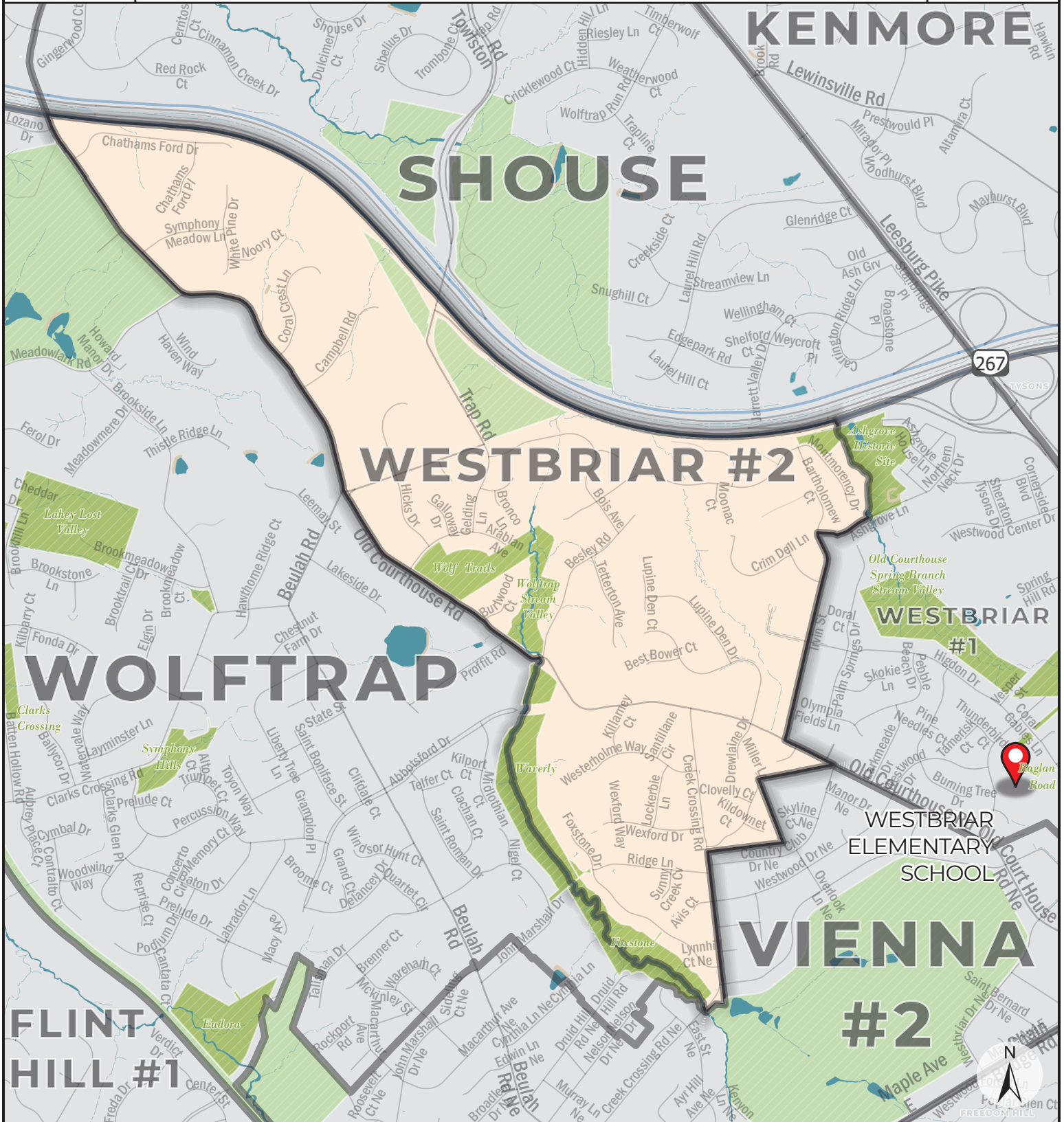
Beginning at the intersection of Beulah Road and the Washington Dulles Airport Access and Toll Road, thence with the Washington Dulles Airport Access and Toll Road in a south easterly direction to its intersection with Old Courthouse Spring Branch (stream); follow Old Courthouse Spring Branch (stream) south to its intersection with Ashgrove Lane; thence with Ashgrove Lane in a southwesterly direction to its intersection with Irving Street; thence with Irving (Irvin) Street in a southwesterly direction to its intersection with Old Courthouse Road; follow Old Courthouse Road southeast to its intersection with the northeast border of the Town of Vienna; thence with the northeast border of the Town of Vienna in a westerly then southerly then westerly then southerly direction to its intersection with Wolftrap Creek; thence with the meanders of Wolftrap Creek in a northwesterly direction to its intersection with Old Courthouse Road; thence with Old Courthouse Road in a northwesterly direction to its intersection with Beulah Road; thence with Beulah Road in a northwesterly direction to its intersection with the Washington Dulles Airport Access and Toll Road, the point of beginning.

POLLING PLACE: Westbriar Elementary School
1741 Pine Valley Dr, Vienna

NOTES: Established March 2022



Commonwealth of Virginia
County of Fairfax
 Hunter Mill District



Precinct: **242 WESTBRIAR #2**
 Polling Place: **WESTBRIAR ELEMENTARY SCHOOL**

February 2022

Fairfax County Voting Precincts
 Featured Polling Place



Commonwealth of Virginia
COUNTY OF FAIRFAX
HUNTER MILL District

PRECINCT: **243 SUNRISE VALLEY #2**
CONGRESSIONAL DISTRICT: **11**
VIRGINIA SENATORIAL DISTRICT: **38**
HOUSE OF DELEGATES DISTRICT: **6**

DESCRIPTION:

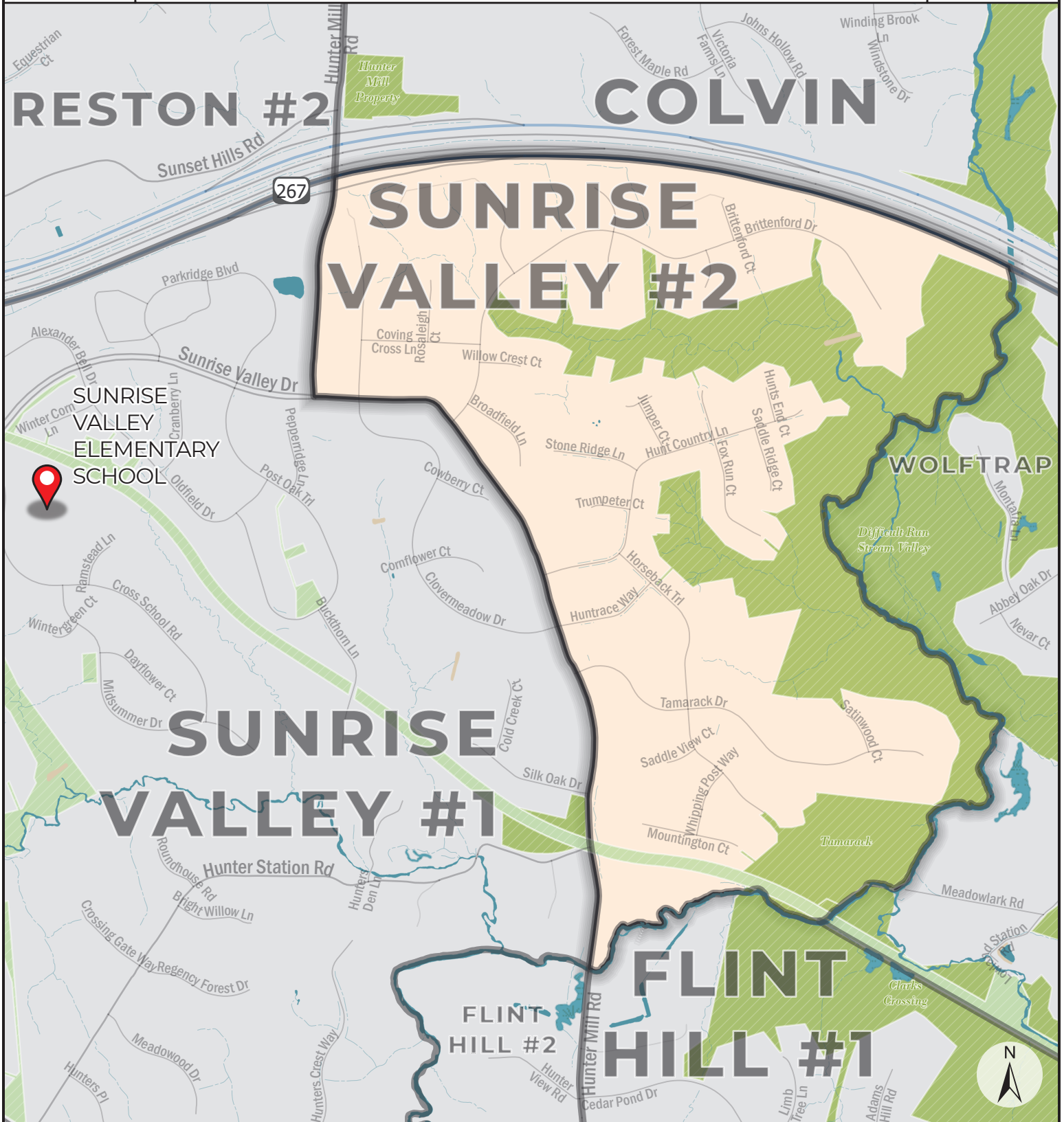
Beginning at the intersection of Hunter Mill Road and Washington Dulles Access and Toll Road, thence with the Washington Duller Access and Toll Road in an easterly direction to its intersection with Difficult Run (stream), thence with the meanders of Difficult Run in a southwesterly direction to its intersection with Hunter Mill Road, thence with Hunter Mill Road in a northerly direction to its intersection with the Washington Dulles Access and Toll Road, point of beginning.

POLLING PLACE: Sunrise Valley Elementary School
10824 Cross School Rd, Reston

NOTES: Established March 2022



Commonwealth of Virginia
County of Fairfax
 Hunter Mill District



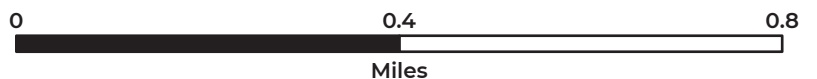
Precinct: **243 SUNRISE VALLEY #2**

February 2022

Polling Place: **SUNRISE VALLEY ELEMENTARY SCHOOL**

Fairfax County Voting Precincts

Featured Polling Place



Commonwealth of Virginia
COUNTY OF FAIRFAX
HUNTER MILL District

PRECINCT: **244 FOX MILL #2**

CONGRESSIONAL DISTRICT: **11**

VIRGINIA SENATORIAL DISTRICT: **37**

HOUSE OF DELEGATES DISTRICT: **7**

DESCRIPTION:

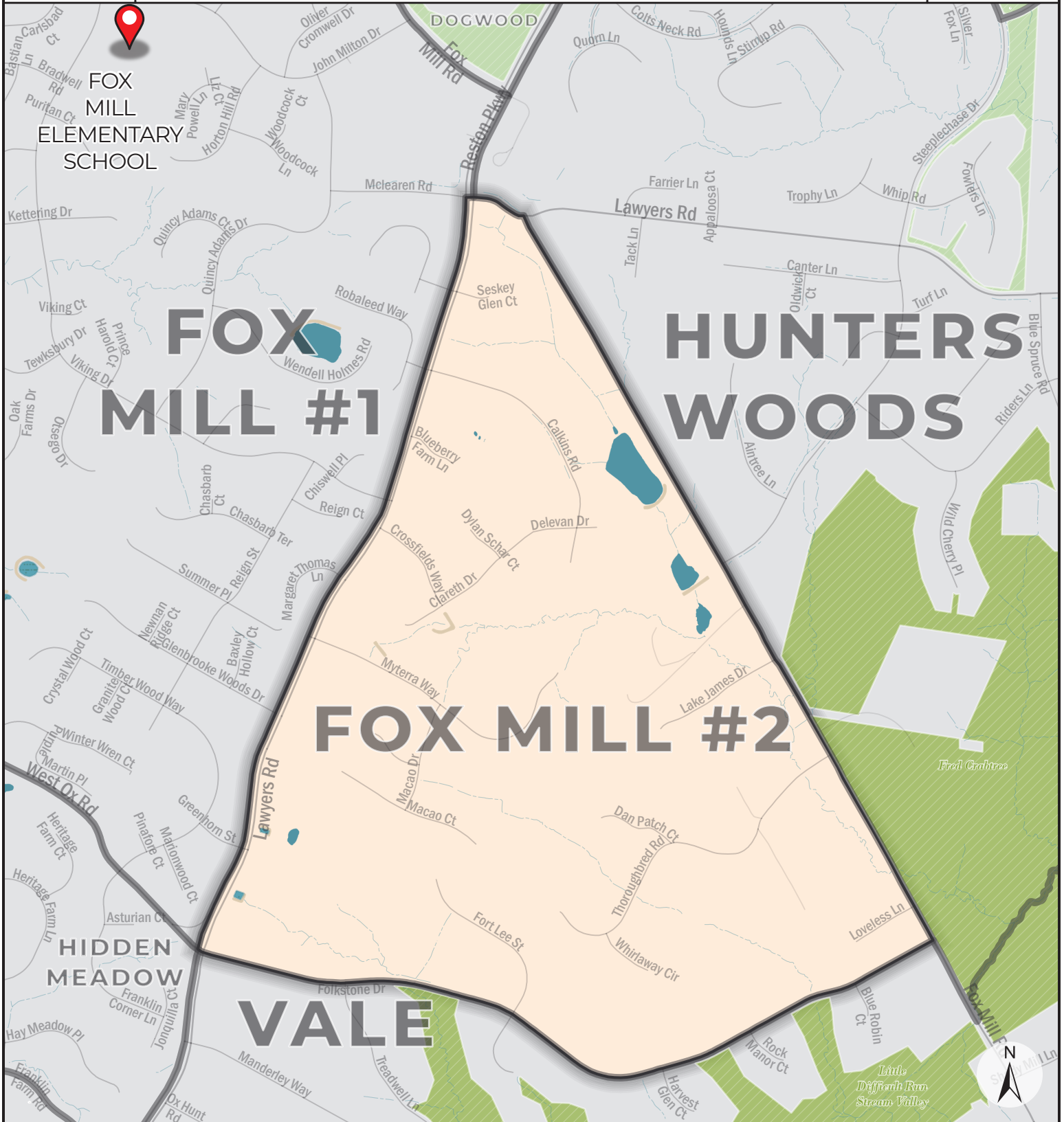
Beginning at Moneys Corner, which is the intersection of Lawyers Road, McLearen Road and Reston Parkway, go east on Lawyers Road to its intersection with Fox Mill Road; thence with Fox Mill Road in a southeasterly direction to its intersection with Folkstone Drive; thence with Folkstone Drive in a westerly direction to its intersection with Lawyers Road; thence with Lawyers Road in a northeasterly direction to Moneys Corner, the point of beginning.

POLLING PLACE: Fox Mill Elementary School
2611 Viking Dr, Herndon

NOTES: Established March 2022



Commonwealth of Virginia
County of Fairfax
 Hunter Mill District



Precinct: **244 FOX MILL #2**

February 2022

Polling Place: **FOX MILL ELEMENTARY SCHOOL**

Fairfax County Voting Precincts

0 0.35 0.7

Featured Polling Place

Miles



Commonwealth of Virginia
COUNTY OF FAIRFAX
HUNTER MILL District

PRECINCT: **245 PINEY RUN**

CONGRESSIONAL DISTRICT: **11**

VIRGINIA SENATORIAL DISTRICT: **38**

HOUSE OF DELEGATES DISTRICT: **6**

DESCRIPTION:

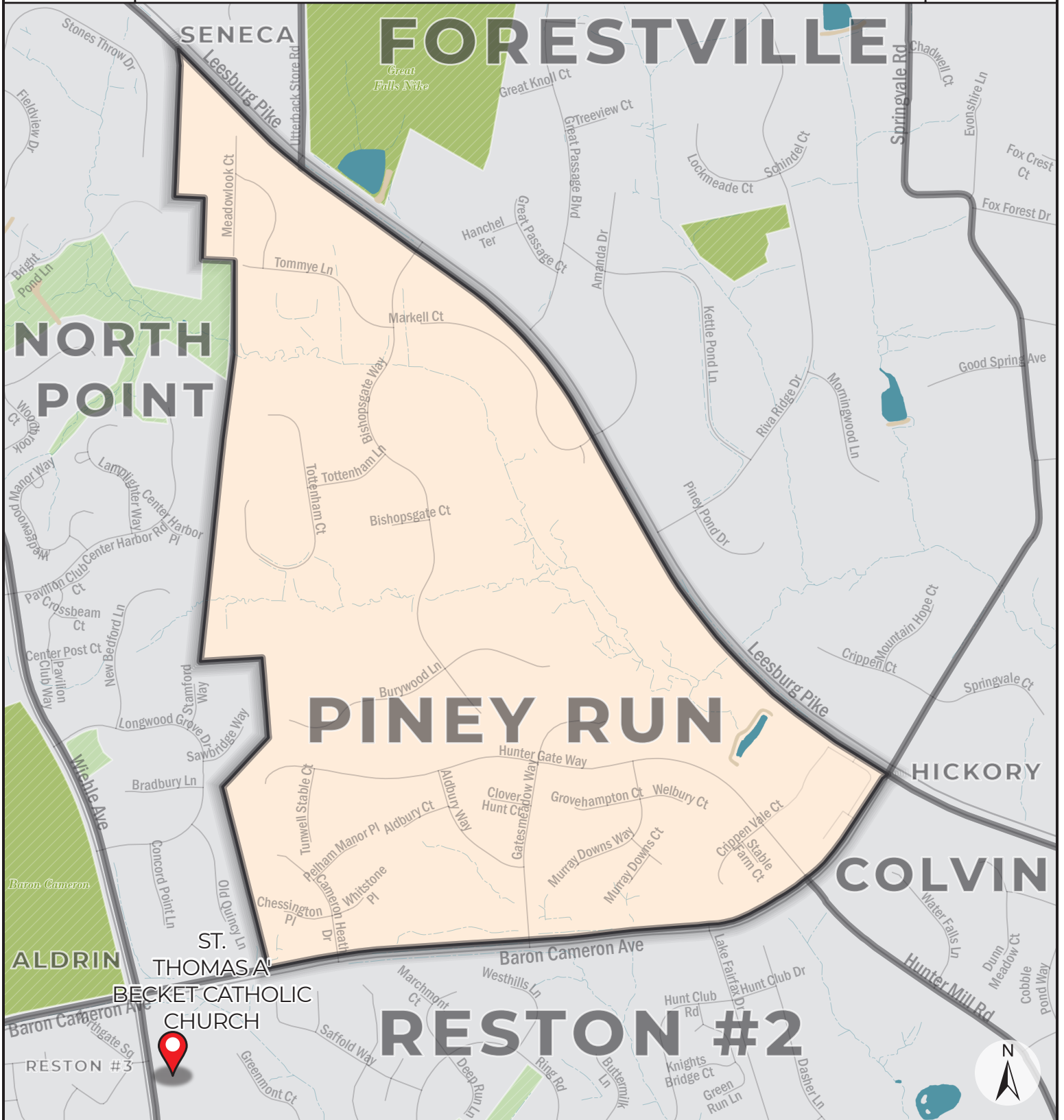
Beginning from Leesburg Pike (Route 7) and its intersection with the eastern border of Census Block 2004, go south on Leesburg Pike (Route 7) to its intersection with Baron Cameron Avenue; continue west on Baron Cameron Avenue to its intersection with the eastern border of Census Block 2004; go north along the eastern border of Census Block 2004 to its intersection with Leesburg Pike (Route 7), the point of beginning.

POLLING PLACE: St. Thomas à Becket Catholic Church
1421 Wiehle Ave, Reston

NOTES: Established March 2022
Precinct renamed – June 2022



Commonwealth of Virginia
County of Fairfax
 Hunter Mill District



Precinct: **245 PINEY RUN**

June 2022

Polling Place: **ST. THOMAS À BECKET CATHOLIC CHURCH**

Fairfax County Voting Precincts

Featured Polling Place

