

Commonwealth of Virginia
COUNTY OF FAIRFAX
BRADDOCK District

PRECINCT: **104 CHAPEL**

CONGRESSIONAL DISTRICT: **11**

VIRGINIA SENATORIAL DISTRICT: **35**

HOUSE OF DELEGATES DISTRICT: **14**

DESCRIPTION:

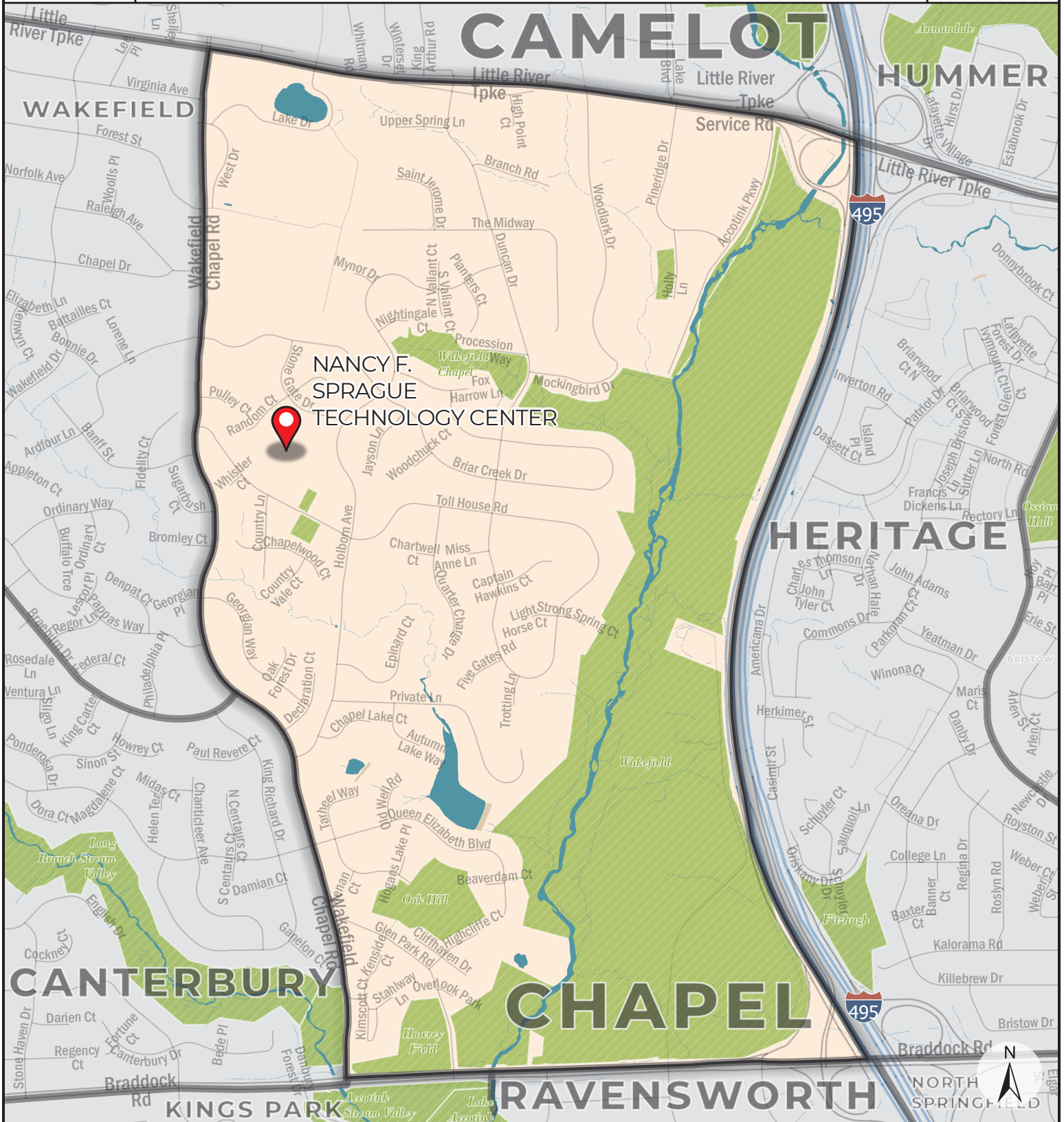
Beginning at the intersection of Wakefield Chapel Road and Little River Turnpike (Route 236), thence with Little River Turnpike in a southeasterly direction to its intersection with the Capital Beltway (I-495), thence with the Capital Beltway in a southerly direction to its intersection with Braddock Road, thence with Braddock Road in a westerly direction to its intersection with Wakefield Chapel Road, thence with Wakefield Chapel Road in a generally northerly direction to its intersection with Little River Turnpike, point of beginning.

POLLING PLACE: Nancy F. Sprague Technology Center
4414 Holborn Ave, Annandale

NOTES: Established February 1982
Precinct description revised and readopted – March 2003
Polling Place (facility) renamed – June 2004
Delegate District changed from 35th to 37th – July 2011
Senatorial and House Districts changed – December 2021



Commonwealth of Virginia
County of Fairfax
 Braddock District




NANCY F. SPRAGUE TECHNOLOGY CENTER

Precinct: **104 CHAPEL**

February 2022

Polling Place: **NANCY F. SPRAGUE TECHNOLOGY CENTER**

-  Fairfax County Voting Precincts
-  Featured Polling Place



Commonwealth of Virginia
COUNTY OF FAIRFAX
BRADDOCK District

PRECINCT: **105 FAIRVIEW**

CONGRESSIONAL DISTRICT: **11**

VIRGINIA SENATORIAL DISTRICT: **33**

HOUSE OF DELEGATES DISTRICT: **15**

DESCRIPTION:

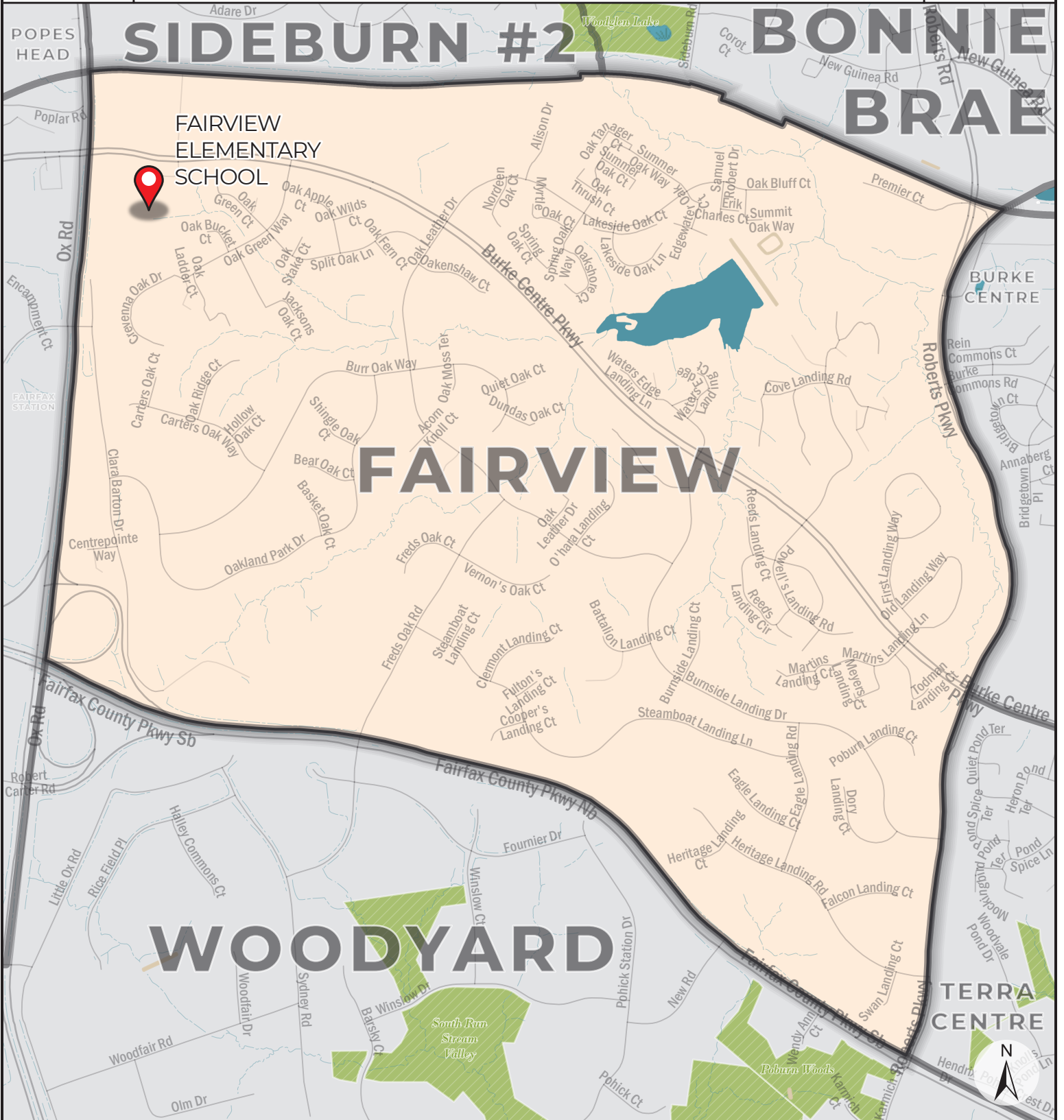
Beginning at the intersection of Ox Road (Route 123) and the Norfolk Southern Railroad, thence with the Norfolk Southern Railroad in an easterly direction to its intersection with Roberts Parkway, thence with Roberts Parkway in a southerly direction to its intersection with the Fairfax County Parkway (Route 286), thence with the Fairfax County Parkway in a generally northwesterly direction to its intersection with Ox Road, thence with Ox Road in a northerly direction to its intersection with the Norfolk Southern Railroad, point of beginning.

POLLING PLACE: Fairview Elementary School
5815 Ox Rd, Fairfax Station

NOTES: Established July 1981
Roberts Parkway realigned to railroad bridge overpass in 2001
Precinct description revised and readopted – March 2003
Senatorial and House Districts changed – December 2021



Commonwealth of Virginia
County of Fairfax
 Braddock District



Precinct: **105 FAIRVIEW**

February 2022

Polling Place: **FAIRVIEW ELEMENTARY SCHOOL**

Fairfax County Voting Precincts

Featured Polling Place



Commonwealth of Virginia
COUNTY OF FAIRFAX
BRADDOCK District

PRECINCT: **106 HERITAGE**

CONGRESSIONAL DISTRICT: **8**

VIRGINIA SENATORIAL DISTRICT: **35**

HOUSE OF DELEGATES DISTRICT: **14**

DESCRIPTION:

Beginning at the intersection of the Capital Beltway (I-495) and Little River Turnpike (Route 236), thence with Little River Turnpike in an easterly direction to its intersection with Heritage Drive, thence with Heritage Drive in a generally southeasterly direction to its intersection with Ravensworth Road, thence with Ravensworth Road in a southwesterly direction to its intersection with Braddock Road, thence with Braddock Road in a westerly direction to its intersection with the Capital Beltway, thence with the Capital Beltway in a northerly direction to its intersection with Little River Turnpike, point of beginning.

POLLING PLACE: Braddock Elementary School
7825 Heritage Dr, Annandale

NOTES: Established 1970
Precinct description revised and readopted – March 2003
Senate District changed from 35th to 37th – July 2011
Delegate District changed from 39th to 38th – July 2011
Congressional, Senatorial, and House Districts changed – December 2021





Commonwealth of Virginia
County of Fairfax
 Braddock District

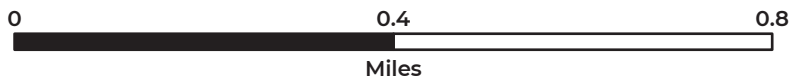


Precinct: **106 HERITAGE**

February 2022

Polling Place: **BRADDOCK ELEMENTARY SCHOOL**

-  Fairfax County Voting Precincts
-  Featured Polling Place



Commonwealth of Virginia
COUNTY OF FAIRFAX
BRADDOCK District

PRECINCT: **108 KINGS PARK**

CONGRESSIONAL DISTRICT: **11**

VIRGINIA SENATORIAL DISTRICT: **35**

HOUSE OF DELEGATES DISTRICT: **15**

DESCRIPTION:

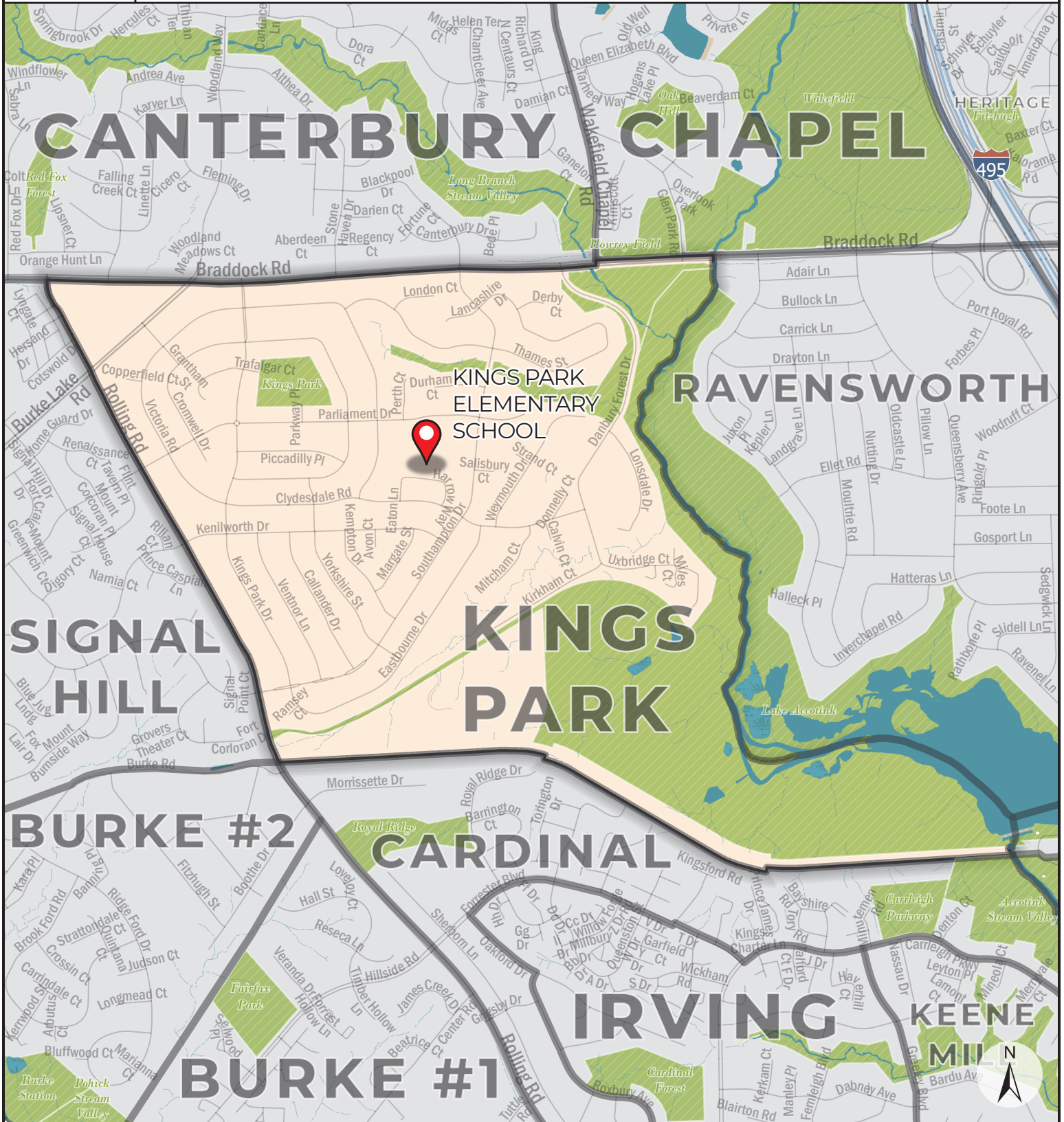
Beginning at the intersection of Rolling Road and Braddock Road, go east on Braddock Road to the intersection with Accotink Creek; follow Accotink Creek south into and through Lake Accotink to its intersection with the Norfolk Southern Railroad; follow the Norfolk Southern Railroad west to its intersection with Rolling Road; go north on Rolling Road to the intersection of Braddock Road, the point of beginning.

POLLING PLACE: Kings Park Elementary School
5400 Harrow Way, Fairfax

NOTES: Established 1970
Precinct description revised and readopted – March 2003
Precinct divided – July 2011
Senate District changed from 35th to 37th – July 2011
Senatorial and House Districts changed – December 2021



Commonwealth of Virginia
County of Fairfax
 Braddock District

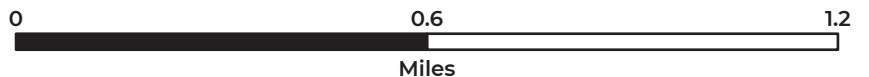


Precinct: **108 KINGS PARK**

February 2022

Polling Place: **KINGS PARK ELEMENTARY SCHOOL**

-  Fairfax County Voting Precincts
-  Featured Polling Place



Commonwealth of Virginia
COUNTY OF FAIRFAX
BRADDOCK District

PRECINCT: **109 LITTLE RUN**

CONGRESSIONAL DISTRICT: **11**

VIRGINIA SENATORIAL DISTRICT: **35**

HOUSE OF DELEGATES DISTRICT: **15**

DESCRIPTION:

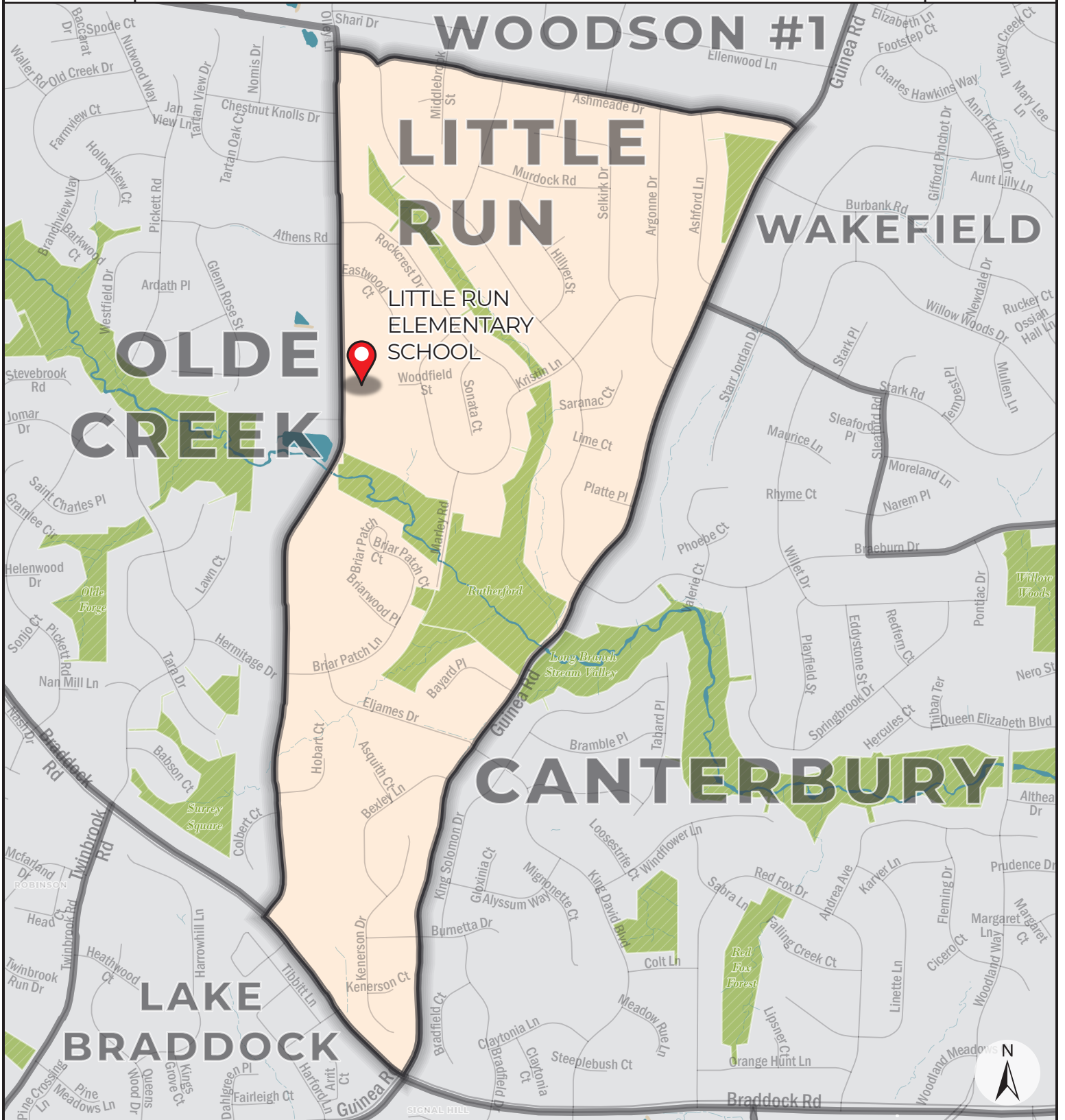
Beginning at the intersection of Olley Lane and Braeburn Drive, follow Braeburn Drive east to its intersection with Ashmeade Drive; go east on Ashmeade Drive to its intersection with Guinea Road; follow Guinea Road south to its intersection with Braddock Road; follow Braddock Road in a northwest direction to its intersection with Olley Lane; follow Olley Lane north to its intersection with Braeburn Drive, the point of beginning.

POLLING PLACE: Little Run Elementary School
4511 Olley Ln, Fairfax

NOTES: Established as Little Run Precinct - February 1982
Name changed to Olde Creek Precinct - March 1996
Precinct description revised and readopted - March 2003
Precinct renamed and boundary adjusted – July 2011
Delegate District changed from 37th to 41st – July 2011
Precinct divided – November 2014
Senatorial and House Districts changed – December 2021



Commonwealth of Virginia
County of Fairfax
Braddock District

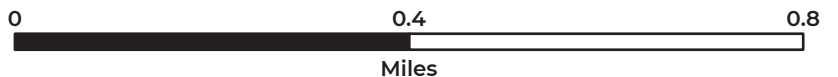


Precinct: **109 LITTLE RUN**

February 2022

Polling Place: **LITTLE RUN ELEMENTARY SCHOOL**

- Fairfax County Voting Precincts
- Featured Polling Place



Commonwealth of Virginia
COUNTY OF FAIRFAX
BRADDOCK District

PRECINCT: **110 NORTH SPRINGFIELD**

CONGRESSIONAL DISTRICT: **8**

VIRGINIA SENATORIAL DISTRICT: **35**

HOUSE OF DELEGATES DISTRICT: **18**

DESCRIPTION:

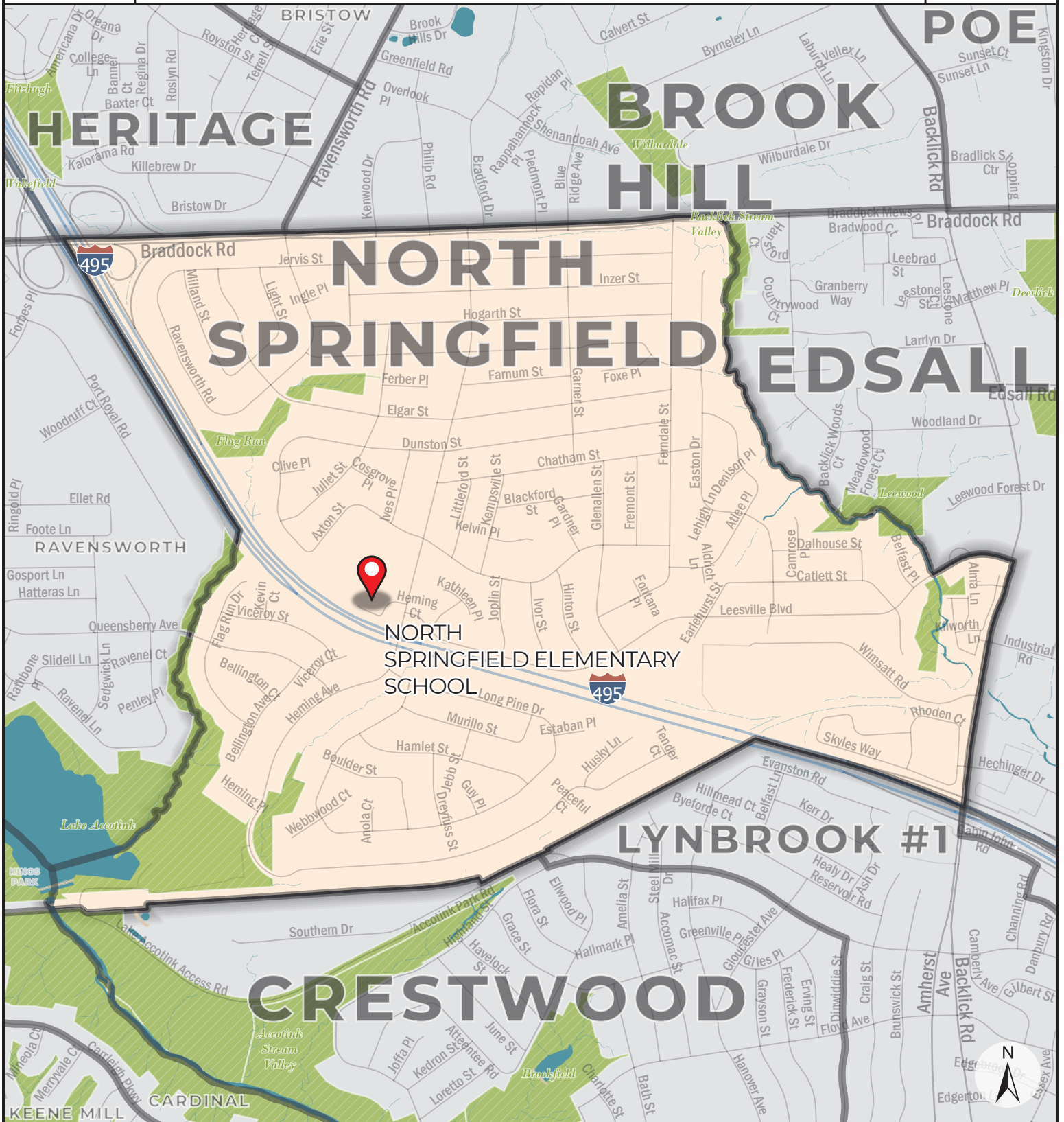
Beginning at the intersection of the Capital Beltway (I-495) and Braddock Road, thence with Braddock Road in an easterly direction to its intersection with Backlick Run (stream), thence with the meanders of Backlick Run in a generally southeasterly direction to its intersection with Leesville Boulevard, thence with Leesville Boulevard in a generally easterly direction to its intersection with Backlick Road, thence with Backlick Road in a southerly direction to its intersection with the Capital Beltway, thence with the Capital Beltway in a northwesterly direction to its intersection with the Norfolk Southern Railroad, thence with the Norfolk Southern Railroad in a southwesterly direction to its intersection with Accotink Creek, thence with the meanders of Accotink Creek, into and through Lake Accotink, in a northeasterly direction to the mouth of Flag Run, thence with the meanders of Flag Run in a northeasterly direction to its intersection with the Capital Beltway, thence with the Capital Beltway in a northwesterly direction to its intersection with Braddock Road, the point of beginning.

POLLING PLACE: North Springfield Elementary School
7602 Heming Ct, Springfield

NOTES: Established July 2012
North Springfield No. 1 and North Springfield No. 2 were consolidated into one precinct – July 2012
Congressional and House Districts changed – December 2021



Commonwealth of Virginia
County of Fairfax
 Braddock District



Precinct: **110 NORTH SPRINGFIELD**

February 2022

Polling Place: **NORTH SPRINGFIELD ELEMENTARY SCHOOL**

Fairfax County Voting Precincts

Featured Polling Place



Commonwealth of Virginia
COUNTY OF FAIRFAX
BRADDOCK District

PRECINCT: **113 CANTERBURY**

CONGRESSIONAL DISTRICT: **11**

VIRGINIA SENATORIAL DISTRICT: **35**

HOUSE OF DELEGATES DISTRICT: **14**

DESCRIPTION:

Beginning at the intersection of Guinea Road and Stark Road, follow Stark Road southeast to its intersection with Sleaford Road; follow Sleaford Road south to its intersection with Braeburn Drive; follow Braeburn Drive in an easterly, then southeasterly direction to its intersection with Wakefield Chapel Road; follow Wakefield Chapel Road south to its intersection with Braddock Road; follow Braddock Road in a westerly direction to its intersection with Guinea Road; follow Guinea Road north to its intersection with Stark Road, the point of beginning.

POLLING PLACE: Canterbury Woods Elementary School
4910 Willet Dr, Annandale

NOTES: Established July 2011
Oak Hill, Long Branch and a portion of Lake Braddock were consolidated to form Canterbury precinct – July 2011
Senatorial and House Districts changed – December 2021



Commonwealth of Virginia
County of Fairfax
 Braddock District



Precinct: **113 CANTERBURY**
 Polling Place: **CANTERBURY WOODS ELEMENTARY SCHOOL**

February 2022

-  Fairfax County Voting Precincts
-  Featured Polling Place



Commonwealth of Virginia
COUNTY OF FAIRFAX
BRADDOCK District

PRECINCT: **114 OLDE CREEK**

CONGRESSIONAL DISTRICT: **11**

VIRGINIA SENATORIAL DISTRICT: **35**

HOUSE OF DELEGATES DISTRICT: **15**

DESCRIPTION:

Beginning at the intersection of Long Branch (stream) and Laurel Street, thence with Laurel Street in an easterly direction to its intersection with Whitacre Road, thence with Whitacre Road in a southerly direction to its intersection with the south boundary of the Fairfax County School Property on which Woodson High School and Frost Middle School are located, thence with the boundary of the Fairfax County School Property and a projection of this boundary to an abandoned outlet road in an easterly direction to its intersection with Olley Lane, thence with Olley Lane in a generally southerly direction to its intersection with Braddock Road, thence with Braddock Road in a northwesterly direction to its intersection with the Calvary Memorial Park (cemetery) Road, thence with the Calvary Memorial Park Road in a general northerly direction to its intersection with a projection of an unnamed stream, thence with the projection and the unnamed stream in an easterly direction to its intersection with Long Branch, thence with the meanders of Long Branch to its intersection with Laurel Street, point of beginning.

POLLING PLACE: Olde Creek Elementary School
9524 Olde Creek Dr, Fairfax

NOTES: Established November 2014
Senatorial and House Districts changed – December 2021




Commonwealth of Virginia
County of Fairfax
 Braddock District



Precinct: **114 OLDE CREEK**
 Polling Place: **OLDE CREEK ELEMENTARY SCHOOL**

February 2022

-  Fairfax County Voting Precincts
-  Featured Polling Place



Commonwealth of Virginia
COUNTY OF FAIRFAX
BRADDOCK District

PRECINCT: **115 RAVENSWORTH**

CONGRESSIONAL DISTRICT: **11**

VIRGINIA SENATORIAL DISTRICT: **35**

HOUSE OF DELEGATES DISTRICT: **14**

DESCRIPTION:

Beginning at the intersection of Accotink Creek and Braddock Road, thence with Braddock Road in an easterly direction to its intersection with the Capital Beltway (I- 495), thence with the Capital Beltway in a southeasterly direction to its intersection with Flag Run (stream), thence with the meanders of Flag Run, into and through Lake Accotink, in a southwesterly, then northwesterly direction to its intersection with Accotink Creek, thence with the meanders of Accotink Creek in a westerly, then northerly direction to its intersection with Braddock Road, point of beginning.

POLLING PLACE: Ravensworth Elementary School
5411 Nutting Dr, Springfield

NOTES: Established 1965
Precinct description revised and readopted – March 2003
House District changed – December 2021



Commonwealth of Virginia
County of Fairfax
Braddock District



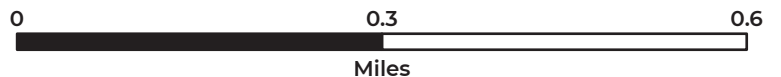
Precinct: **115 RAVENSWORTH**

February 2022

Polling Place: **RAVENSWORTH ELEMENTARY SCHOOL**

 Fairfax County Voting Precincts

 Featured Polling Place



Commonwealth of Virginia
COUNTY OF FAIRFAX
BRADDOCK District

PRECINCT: **116 WAKEFIELD**

CONGRESSIONAL DISTRICT: **11**

VIRGINIA SENATORIAL DISTRICT: **35**

HOUSE OF DELEGATES DISTRICT: **14**

DESCRIPTION:

Beginning at the intersection of Guinea Road and Little River Turnpike (Route 236), thence with Little River Turnpike in an easterly direction to its intersection with Wakefield Chapel Road, thence with Wakefield Chapel Road in a southerly direction to its intersection with Braeburn Drive, thence with Braeburn Drive in a northwesterly, then westerly direction to its intersection with Sleaford Road, thence with Sleaford Road in a northerly direction to its intersection with Stark Road, thence with Stark Road in a northwesterly direction to its intersection with Guinea Road, thence with Guinea Road in a northeasterly direction to its intersection with Little River Turnpike, point of beginning.

POLLING PLACE: Wakefield Forest Elementary School
4011 Iva Ln, Fairfax

NOTES: Established February 1982
Precinct description revised and readopted – March 2003
Senate District changed from 35th to 34th – July 2011
Senatorial and House Districts changed – December 2021



Commonwealth of Virginia
County of Fairfax
 Braddock District



Precinct: **116 WAKEFIELD**

February 2022

Polling Place: **WAKEFIELD FOREST ELEMENTARY SCHOOL**

Fairfax County Voting Precincts

Featured Polling Place



Commonwealth of Virginia
COUNTY OF FAIRFAX
BRADDOCK District

PRECINCT: **117 WOODSON #1**

CONGRESSIONAL DISTRICT: **11**

VIRGINIA SENATORIAL DISTRICT: **35**

HOUSE OF DELEGATES DISTRICT: **15**

DESCRIPTION:

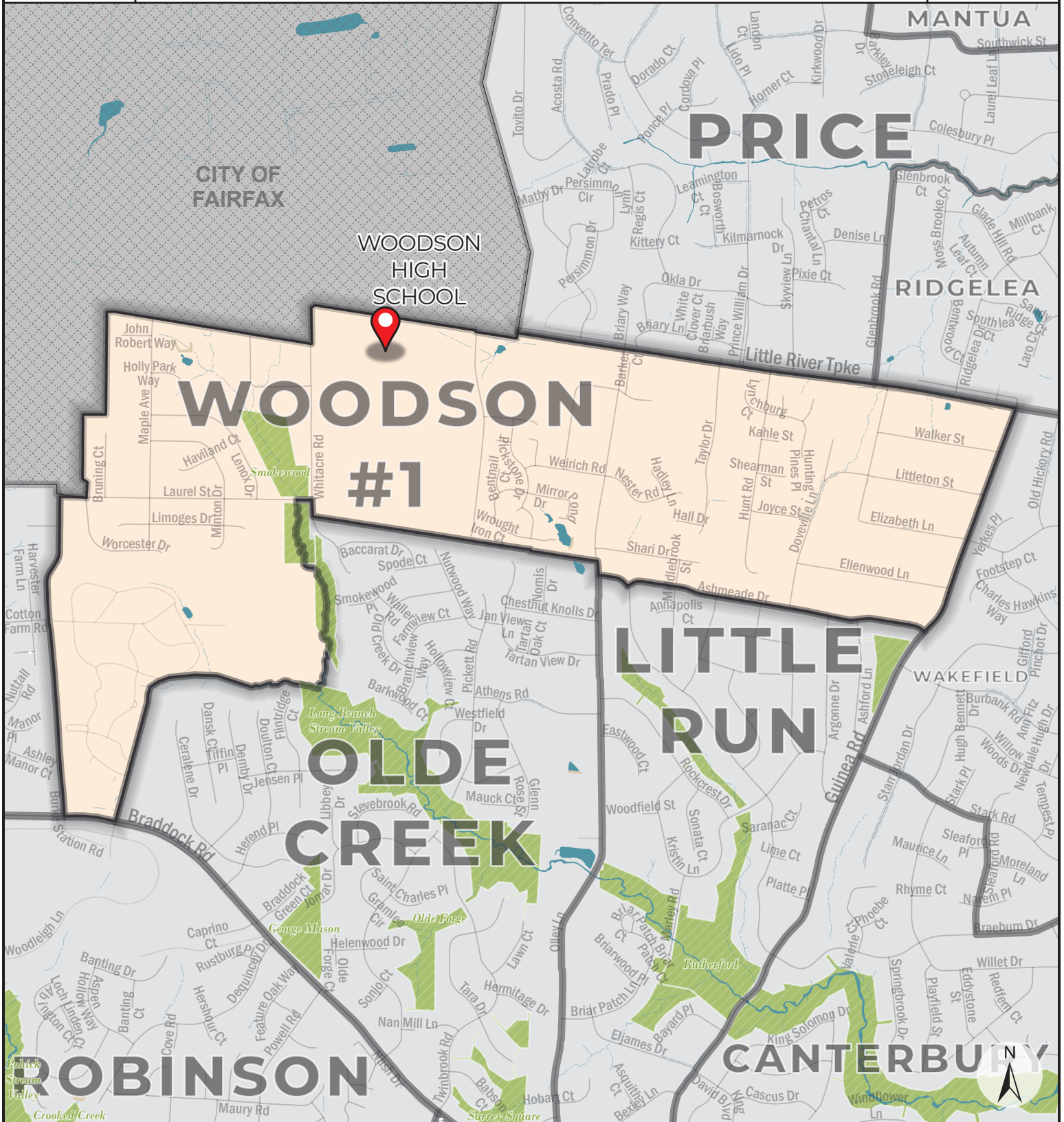
Beginning at the intersection of Burke Station Road and the corporate boundary of the City of Fairfax, follow the corporate boundary east to Little River Turnpike (Route 236); follow Little River Turnpike (Route 236) in an easterly direction to its intersection with Guinea Road; follow Guinea Road in a southwesterly direction to its intersection with Ashmeade Drive; follow Ashmeade Drive in a westerly direction to its intersection with Braeburn Drive; follow Braeburn Drive in a westerly direction to its intersection with Olley Lane; follow Olley Lane in a northerly direction to its intersection with an abandoned outlet road (south of Wrought Iron Court); follow the outlet road and a projection of the outlet road in a westerly direction to its intersection with the south boundary of the Fairfax County School Property on which Frost Intermediate School and Woodson High School are located; follow the boundary of the Fairfax County School Property in a westerly direction to its intersection with Whitacre Road; follow Whitacre Road north to its intersection with Laurel Street; follow Laurel Street west to its intersection with Long Branch (stream), thence with the meanders of Long Branch in a southerly direction to its intersection with an unnamed stream (west of Olde Creek Elementary School), thence with the unnamed stream and a projection of the unnamed stream in a westerly direction to its intersection with the western border of Census block 3008, thence with Census block 3008 in a generally southerly direction to its intersection with Braddock Road, thence with Braddock Road in a generally westerly direction to its intersection with Burke Station Road; follow Burke Station Road north to its intersection with the corporate boundary of the City of Fairfax, the point of beginning.

POLLING PLACE: Woodson High School
9525 Main St, Fairfax

NOTES: Established June 1971
Precinct description revised and readopted – March 2003
Boundary adjusted – July 2011
Senate District changed from 35th to 34th – July 2011
Senate District changed from 35th to 34th – July 2011
Senatorial and House Districts changed – December 2021
Woodson split into Woodson #1 and Woodson #2 – March 2022



Commonwealth of Virginia
County of Fairfax
 Braddock District



Precinct: **117 WOODSON #1**
 Polling Place: **WOODSON HIGH SCHOOL**

February 2022

-  Fairfax County Voting Precincts
-  Featured Polling Place



Commonwealth of Virginia
COUNTY OF FAIRFAX
BRADDOCK District

PRECINCT: **118 LAKE BRADDOCK**

CONGRESSIONAL DISTRICT: **11**

VIRGINIA SENATORIAL DISTRICT: **35**

HOUSE OF DELEGATES DISTRICT: **15**

DESCRIPTION:

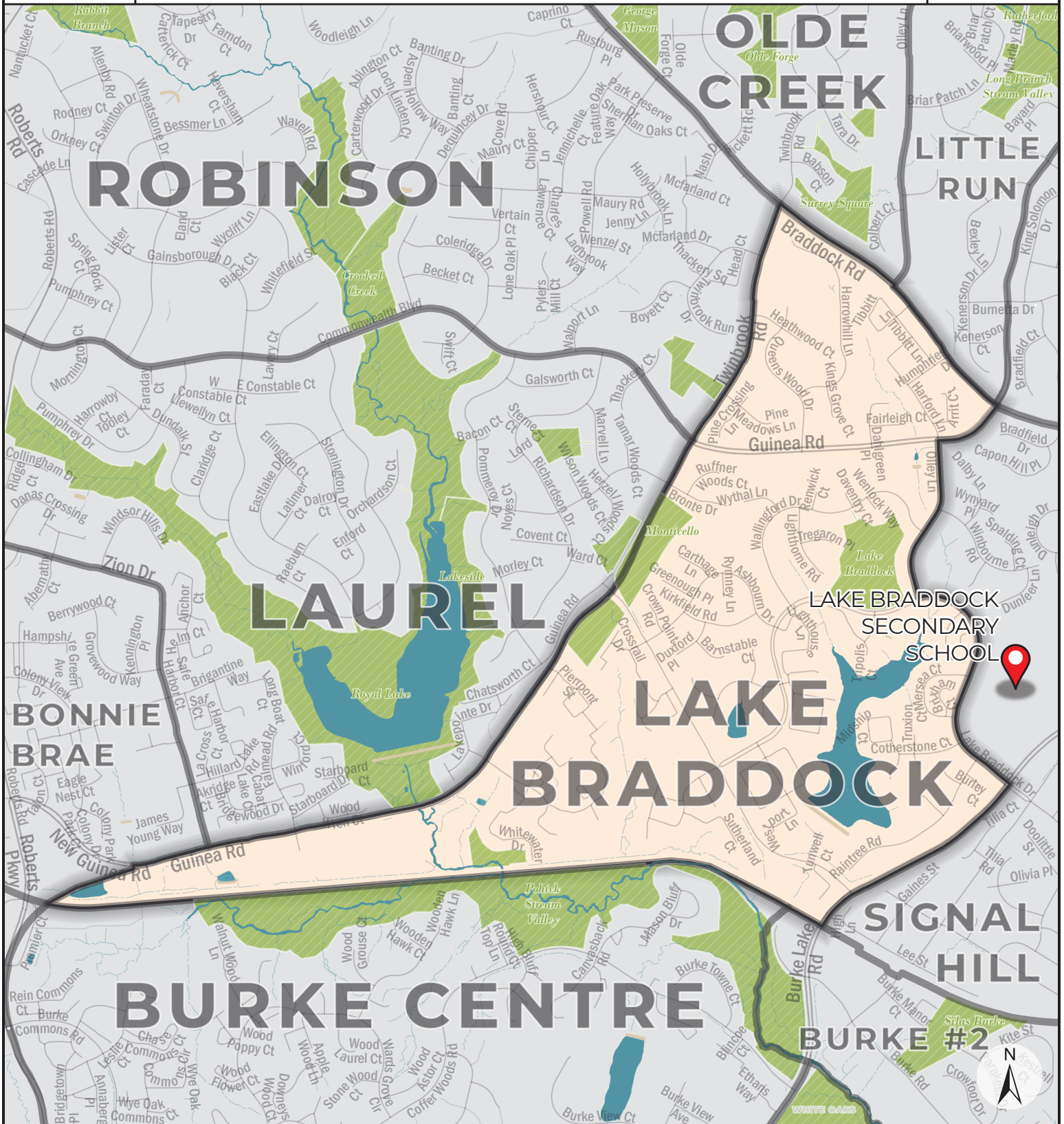
Beginning at the intersection of Twinbrook Road and Braddock Road, thence with Braddock Road in a southeasterly direction to its intersection with Guinea Road, thence with Guinea Road in a southerly then westerly direction to its intersection with Olley Lane, thence with Olley Lane in a southerly direction to its intersection with Lake Braddock Drive, thence with Lake Braddock Drive in an generally southeasterly direction to its intersection with Burke Lake Road, thence with Burke Lake Road in a southwesterly direction to its intersection with the Norfolk Southern Railroad, thence with the Norfolk Southern Railroad in a westerly direction to its intersection with a projection of Guinea Road, thence with this projection and Guinea Road in a northeasterly direction to its intersection with Twinbrook Road, thence with Twinbrook Road in a northeasterly direction to its intersection with Braddock Road, point of beginning.

POLLING PLACE: Lake Braddock Secondary School
9200 Burke Lake Rd, Burke

NOTES: Established 1973
Guinea Road no longer crosses the railroad tracks since the Roberts Parkway railroad overpass was completed in 2001
Precinct description revised and readopted – March 2003
Precinct description revised and readopted – July 2011
Senate District changed from 34th to 37th – July 2011
Senatorial and House Districts changed – December 2021



Commonwealth of Virginia
County of Fairfax
 Braddock District



Precinct: **118 LAKE BRADDOCK**

February 2022

Polling Place: **LAKE BRADDOCK SECONDARY SCHOOL**

-  Fairfax County Voting Precincts
-  Featured Polling Place



Commonwealth of Virginia
COUNTY OF FAIRFAX
BRADDOCK District

PRECINCT: **119 LAUREL**

CONGRESSIONAL DISTRICT: **11**

VIRGINIA SENATORIAL DISTRICT: **35**

HOUSE OF DELEGATES DISTRICT: **10**

DESCRIPTION:

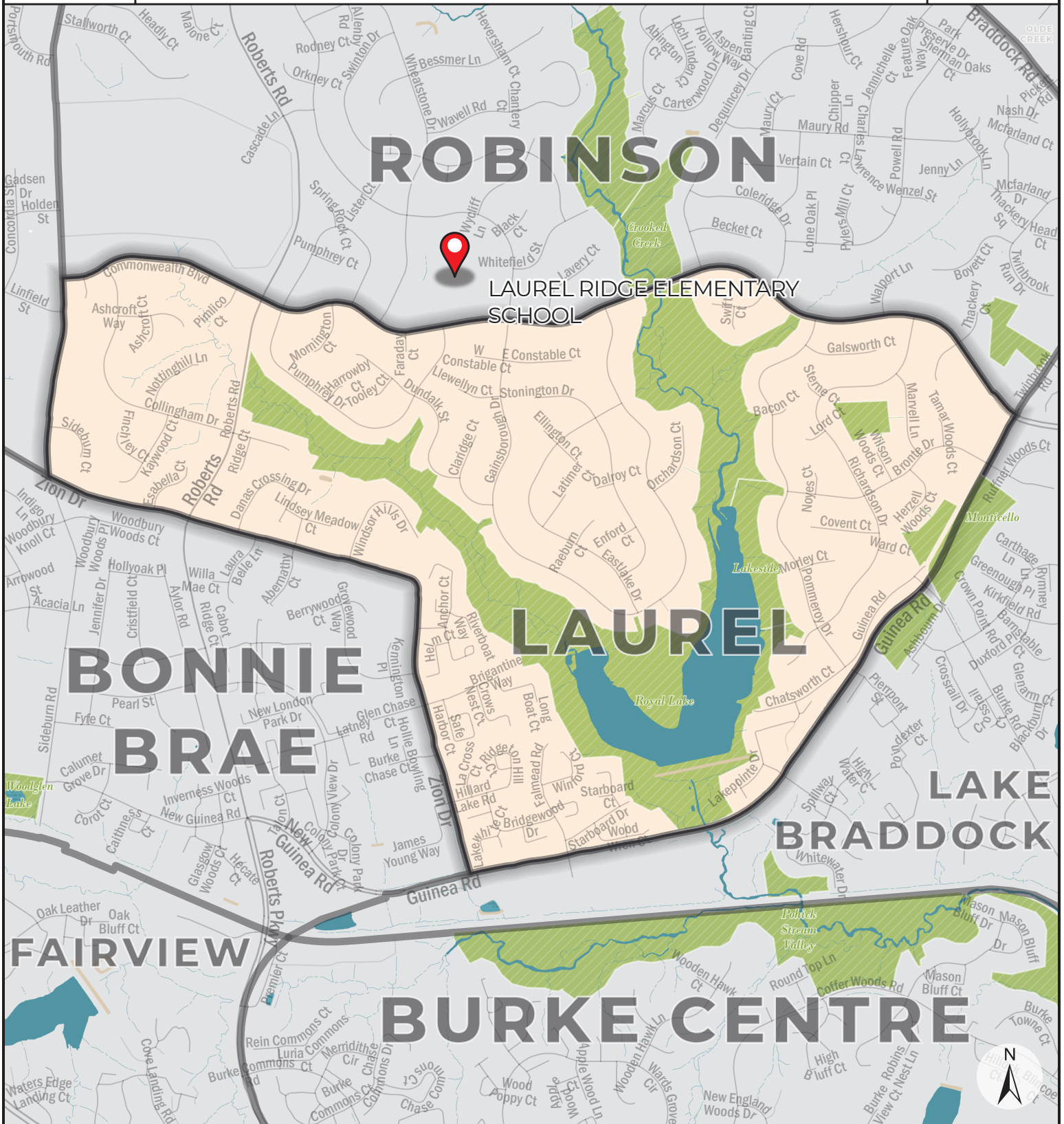
Beginning at the intersection of Sideburn Road and Commonwealth Boulevard, thence with Commonwealth Boulevard in an easterly direction to its intersection with Guinea Road, thence with Guinea Road in a southwesterly direction to its intersection with Zion Drive, thence with Zion Drive in a northerly, then westerly direction to its intersection with Sideburn Road, thence with Sideburn Road in a northerly direction to its intersection with Commonwealth Boulevard, point of beginning

POLLING PLACE: Laurel Ridge Elementary School
10110 Commonwealth Blvd, Fairfax

NOTES: Established 1973
Precinct description revised and readopted – March 2003
Senatorial and House Districts changed – December 2021



Commonwealth of Virginia
County of Fairfax
Braddock District



Precinct: **119 LAUREL**

February 2022

Polling Place: **LAUREL RIDGE ELEMENTARY SCHOOL**

Fairfax County Voting Precincts



Featured Polling Place

Miles

Commonwealth of Virginia
COUNTY OF FAIRFAX
BRADDOCK District

PRECINCT: **120 SIDEBURN #1**

CONGRESSIONAL DISTRICT: **11**

VIRGINIA SENATORIAL DISTRICT: **35**

HOUSE OF DELEGATES DISTRICT: **10**

DESCRIPTION:

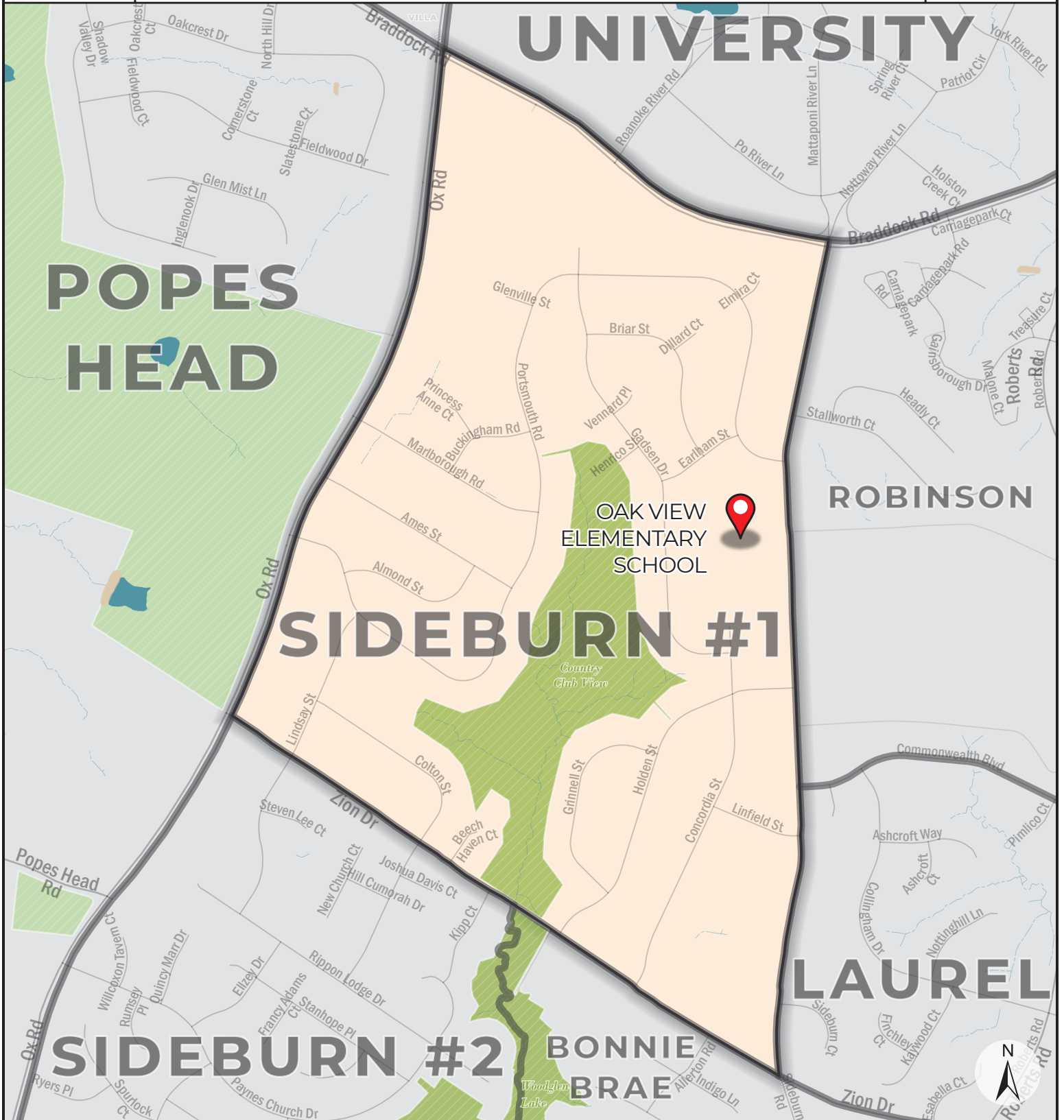
Beginning at the intersection of Ox Road (Route 123) and Braddock Road, follow Braddock Road in a southeasterly direction to its intersection with Sideburn Road; follow Sideburn Road south to its intersection with Zion Drive; follow Zion Drive northwest to its intersection with Ox Road (Route 123); follow Ox Road (Route 123) to its intersection with Braddock Road, the point of beginning.

POLLING PLACE: Oak View Elementary School
5004 Sideburn Rd, Fairfax

NOTES: Established 1974
Boundaries adjusted in 1981, 1982, 1992 and 1996
Precinct description revised and readopted – March 2003
Senate District changed from 37th to 34th – July 2011
Senatorial and House Districts changed – December 2021
Precinct split into Sideburn #1 and Sideburn #2 – March 2022



Commonwealth of Virginia
County of Fairfax
 Braddock District

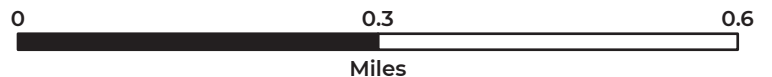


Precinct: **120 SIDEBURN #1**

February 2022

Polling Place: **OAK VIEW ELEMENTARY SCHOOL**

- Fairfax County Voting Precincts
- Featured Polling Place



Commonwealth of Virginia
COUNTY OF FAIRFAX
BRADDOCK District

PRECINCT: **121 VILLA**

CONGRESSIONAL DISTRICT: **11**

VIRGINIA SENATORIAL DISTRICT: **35**

HOUSE OF DELEGATES DISTRICT: **11**

DESCRIPTION:

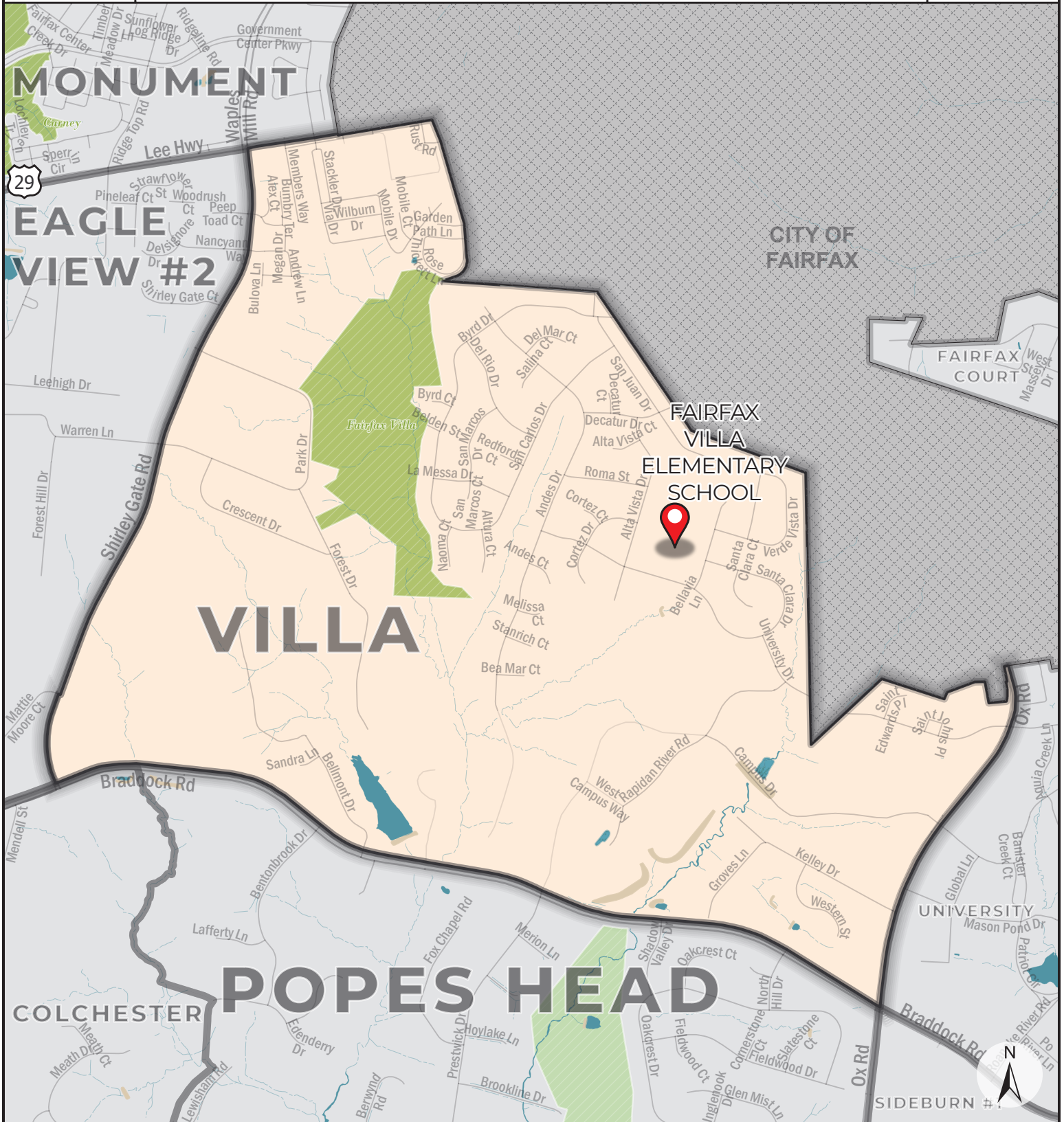
Beginning at the intersection of Shirley Gate Road and Lee Highway (Route 29), follow Lee Highway east to its intersection with the west corporate boundary of the City of Fairfax; follow the corporate boundary of the City of Fairfax in a generally southeasterly, then northeasterly direction to its intersection with Ox Road (Route 123); follow Ox Road south to its intersection with Braddock Road; follow Braddock Road west to its intersection with Shirley Gate Road; follow Shirley Gate Road north to its intersection with Lee Highway (Route 29), the point of beginning.

POLLING PLACE: Fairfax Villa Elementary School
10900 Santa Clara Dr, Fairfax

NOTES: Established 1967
Shirley Gate Road was realigned circa 1990. The old Shirley Gate Road was renamed Mattie Moore Court and no longer goes through to Braddock Road.
Precinct description revised and readopted – March 2003
Senatorial and House Districts changed – December 2021



Commonwealth of Virginia County of Fairfax Braddock District



Precinct: **121 VILLA**

February 2022

Polling Place: **FAIRFAX VILLA ELEMENTARY SCHOOL**

Fairfax County Voting Precincts

Featured Polling Place



Commonwealth of Virginia
COUNTY OF FAIRFAX
BRADDOCK District

PRECINCT: **123 ROBINSON**

CONGRESSIONAL DISTRICT: **11**

VIRGINIA SENATORIAL DISTRICT: **35**

HOUSE OF DELEGATES DISTRICT: **10**

DESCRIPTION:

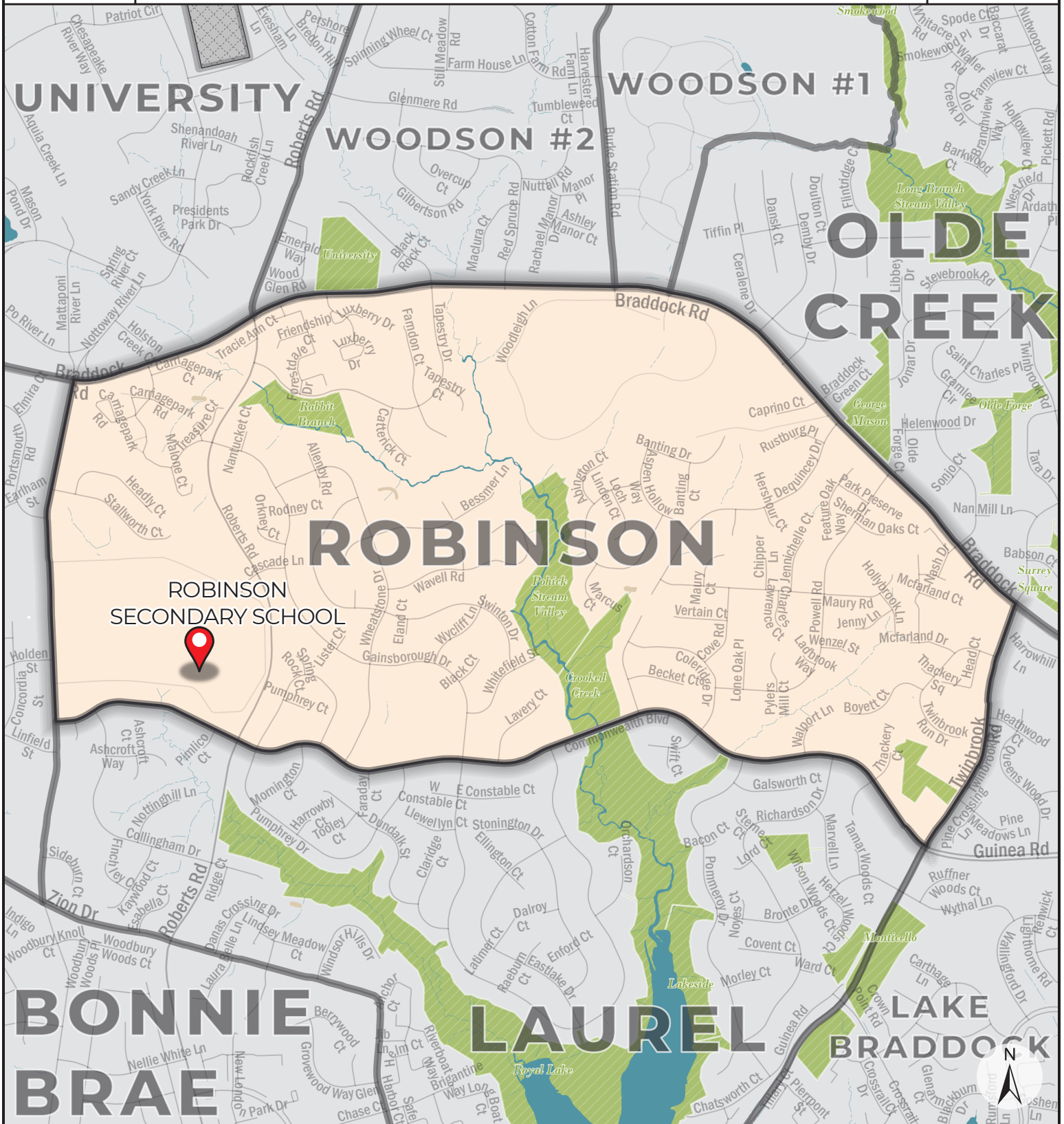
Beginning at the intersection of Sideburn Road and Braddock Road, thence with Braddock Road in an easterly, then southeasterly direction to its intersection with Twinbrook Road, thence with Twinbrook Road in a southwesterly direction to its intersection with Commonwealth Boulevard, thence with Commonwealth Boulevard in a westerly direction to its intersection with Sideburn Road, thence with Sideburn Road in a northerly direction to its intersection with Braddock Road, point of beginning.

POLLING PLACE: Robinson Secondary School
5035 Sideburn Rd, Fairfax

NOTES: Established July 1981
Precinct description revised and readopted – March 2003
Delegate District changed from 37th to 41st – July 2011
Senatorial and House Districts changed – December 2021



Commonwealth of Virginia
County of Fairfax
 Braddock District



Precinct: **123 ROBINSON**

February 2022

Polling Place: **ROBINSON SECONDARY SCHOOL**

 Fairfax County Voting Precincts

 Featured Polling Place



Miles

Commonwealth of Virginia
COUNTY OF FAIRFAX
BRADDOCK District

PRECINCT: **125 SIGNAL HILL**

CONGRESSIONAL DISTRICT: **11**

VIRGINIA SENATORIAL DISTRICT: **35**

HOUSE OF DELEGATES DISTRICT: **15**

DESCRIPTION:

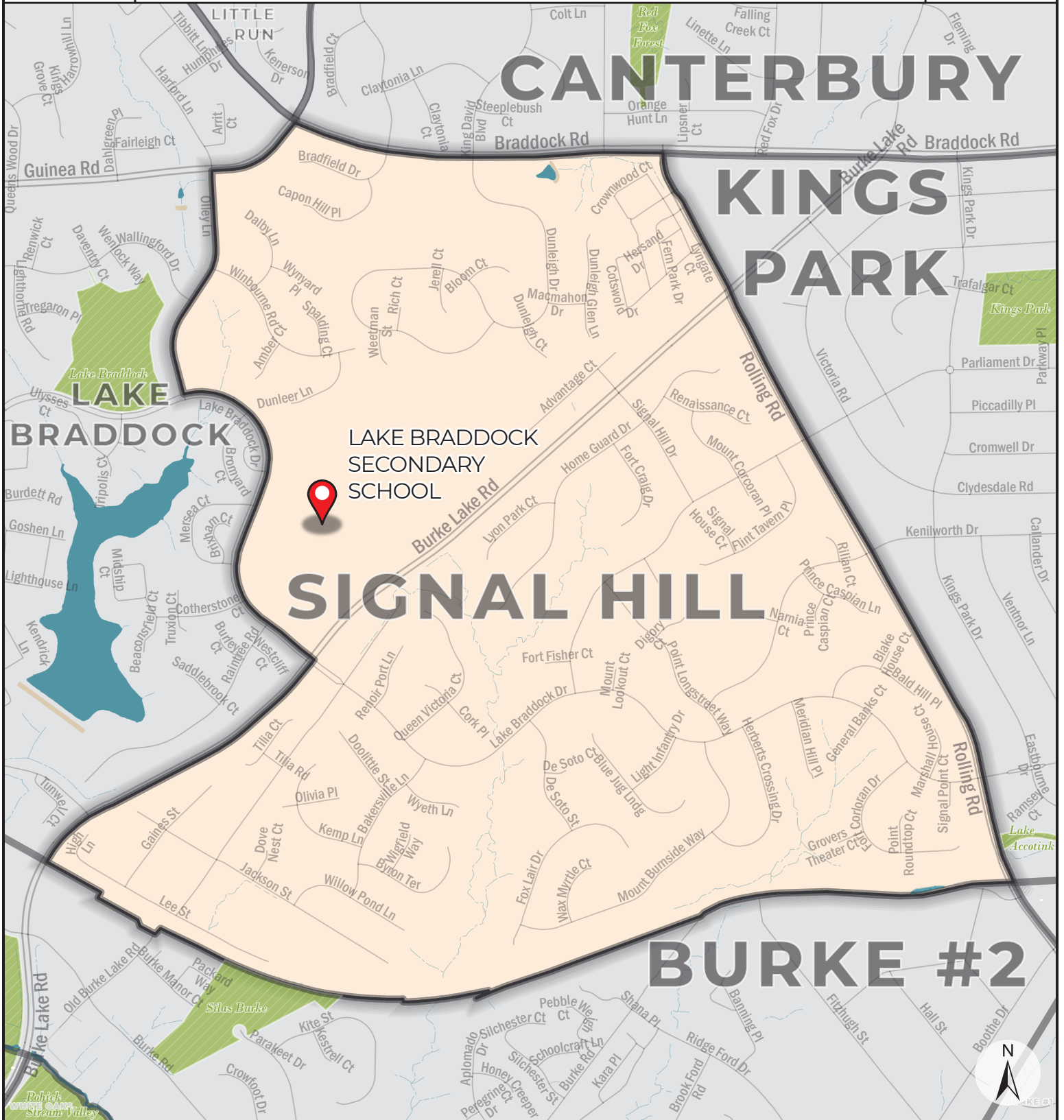
Beginning at the intersection of Guinea Road and Braddock Road, thence with Braddock Road in an easterly direction to its intersection with Rolling Road, thence with Rolling Road in a southeasterly direction to its intersection with the Norfolk Southern Railroad, thence with the Norfolk Southern Railroad in a westerly direction to its intersection with Burke Lake Road, thence with Burke Lake Road in a northeasterly direction to its intersection with Lake Braddock Drive, thence with Lake Braddock Drive in a generally northwesterly direction to its intersection with Olley Lane, thence with Olley Lane in a northerly direction to its intersection with Guinea Road, thence with Guinea Road in a northeasterly direction to its intersection with Braddock Road, point of beginning.

POLLING PLACE: Lake Braddock Secondary School
9200 Burke Lake Rd, Burke

NOTES: Established May 1987
Precinct description revised and readopted – March 2003
Senate District changed from 34th to 37th – July 2011
Senatorial and House Districts changed – December 2021




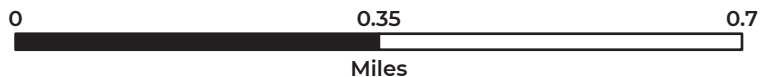
Commonwealth of Virginia
County of Fairfax
 Braddock District



Precinct: **125 SIGNAL HILL**
 Polling Place: **LAKE BRADDOCK SECONDARY SCHOOL**

February 2022

-  Fairfax County Voting Precincts
-  Featured Polling Place



Commonwealth of Virginia
COUNTY OF FAIRFAX
BRADDOCK District

PRECINCT: **126 BONNIE BRAE**

CONGRESSIONAL DISTRICT: **11**

VIRGINIA SENATORIAL DISTRICT: **36**

HOUSE OF DELEGATES DISTRICT: **10**

DESCRIPTION:

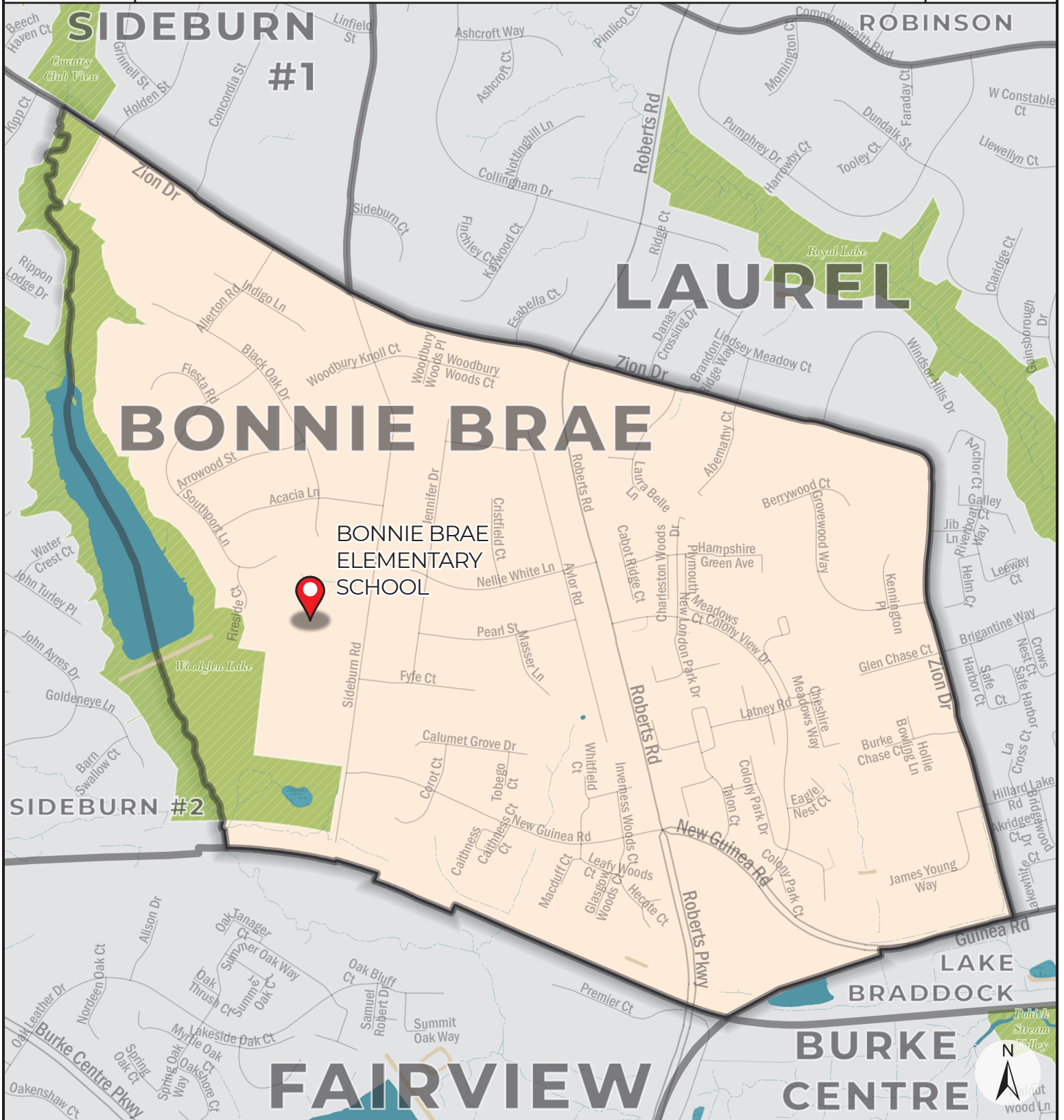
Beginning at the intersection of Sideburn Branch (stream) and Zion Drive, thence with Zion Drive in an easterly, then southerly direction to its intersection with Guinea Road, thence with Guinea Road and a projection of Guinea Road in a southwesterly direction to its intersection with the Norfolk Southern Railroad, thence with the Norfolk Southern Railroad in a westerly direction to its intersection with Sideburn Branch (stream), thence with the meanders of Sideburn Branch, into and through Woodglen Lake, in a northerly direction to its intersection with Zion Drive, point of beginning.

POLLING PLACE: Bonnie Brae Elementary School
5420 Sideburn Rd, Fairfax

NOTES: Established March 1996
Guinea Road no longer crosses the railroad tracks since the Roberts Parkway railroad overpass was completed in 2001.
Precinct description revised and readopted – March 2003
Senate District changed from 37th to 34th – July 2011
Delegate District changed from 37th to 41st – July 2011
Senatorial and House Districts changed – December 2021



Commonwealth of Virginia
County of Fairfax
 Braddock District



**BONNIE BRAE
 ELEMENTARY
 SCHOOL**

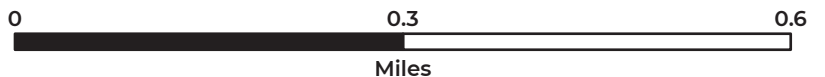


Precinct: **126 BONNIE BRAE**

February 2022

Polling Place: **BONNIE BRAE ELEMENTARY SCHOOL**

-  Fairfax County Voting Precincts
-  Featured Polling Place



Commonwealth of Virginia
COUNTY OF FAIRFAX
BRADDOCK District

PRECINCT: **127 BURKE CENTRE**

CONGRESSIONAL DISTRICT: **11**

VIRGINIA SENATORIAL DISTRICT: **33**

HOUSE OF DELEGATES DISTRICT: **15**

DESCRIPTION:

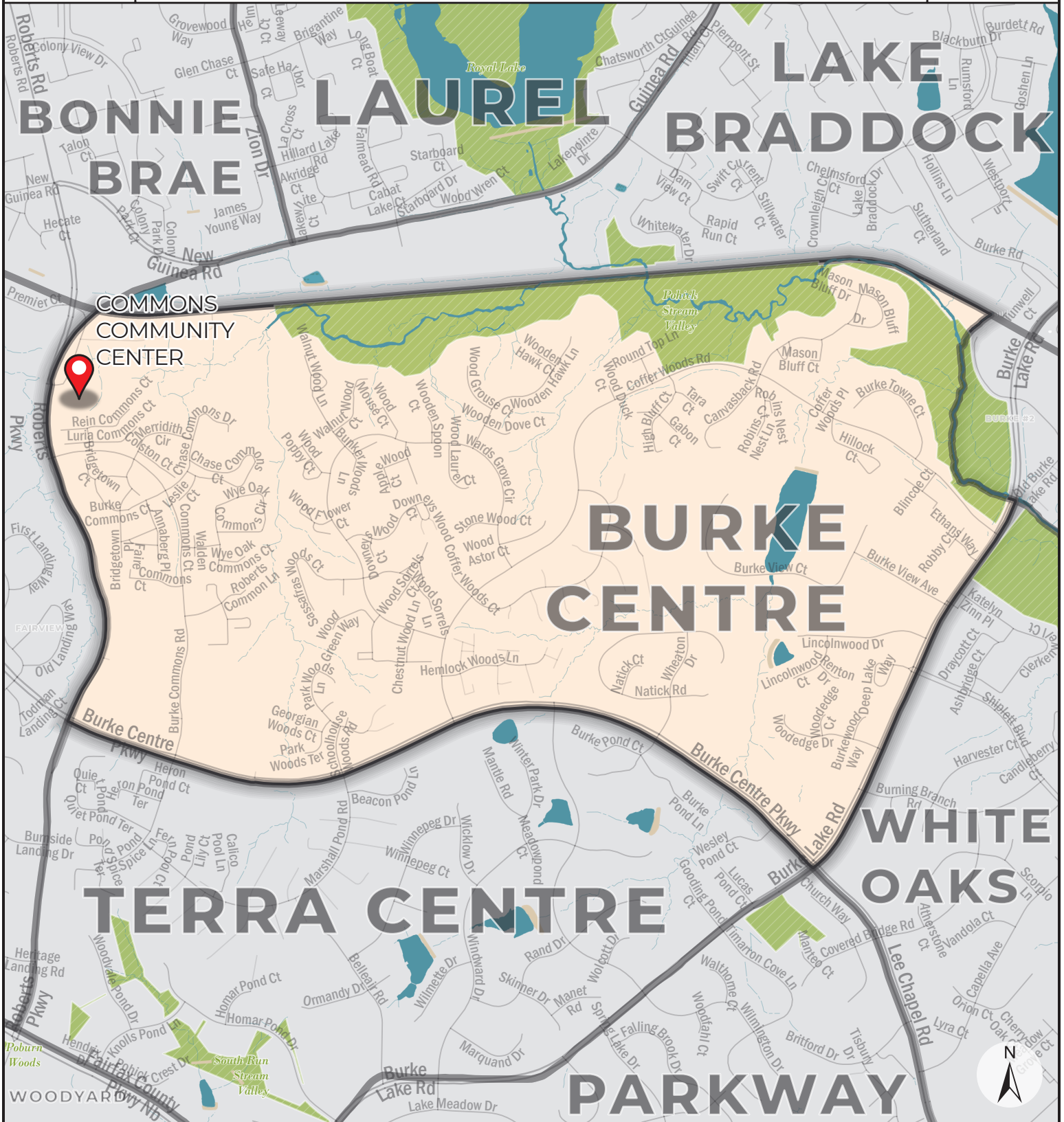
Beginning at the intersection of Roberts Parkway and the Norfolk Southern Railroad, thence with the Norfolk Southern Railroad in an easterly direction to its intersection with an unnamed stream on the northwest side of the Burke Village Center, thence with the meanders of the unnamed stream in a southerly direction to its intersection with Pohick Creek, thence with the meanders of Pohick Creek in a southerly direction to its intersection with Burke Lake Road, thence with Burke Lake Road in a southwesterly direction to its intersection with Burke Centre Parkway, thence with Burke Centre Parkway in a generally westerly direction to its intersection with Roberts Parkway, thence with Roberts Parkway in a northerly direction to its intersection with the Norfolk Southern Railroad, point of beginning.

POLLING PLACE: Commons Community Center
5701 Roberts Pkwy, Burke

NOTES: Established June 1991
Moved from Springfield District to Braddock District – 2001 Redistricting
Roberts Parkway realigned to railroad bridge overpass in 2001
Precinct description revised and readopted – March 2003
Senatorial and House Districts changed – December 2021



Commonwealth of Virginia
County of Fairfax
 Braddock District



Precinct: **127 BURKE CENTRE**
 Polling Place: **COMMONS COMMUNITY CENTER**

February 2022

Fairfax County Voting Precincts
 Featured Polling Place



Commonwealth of Virginia
COUNTY OF FAIRFAX
BRADDOCK District

PRECINCT: **128 CARDINAL**

CONGRESSIONAL DISTRICT: **11**

VIRGINIA SENATORIAL DISTRICT: **35**

HOUSE OF DELEGATES DISTRICT: **18**

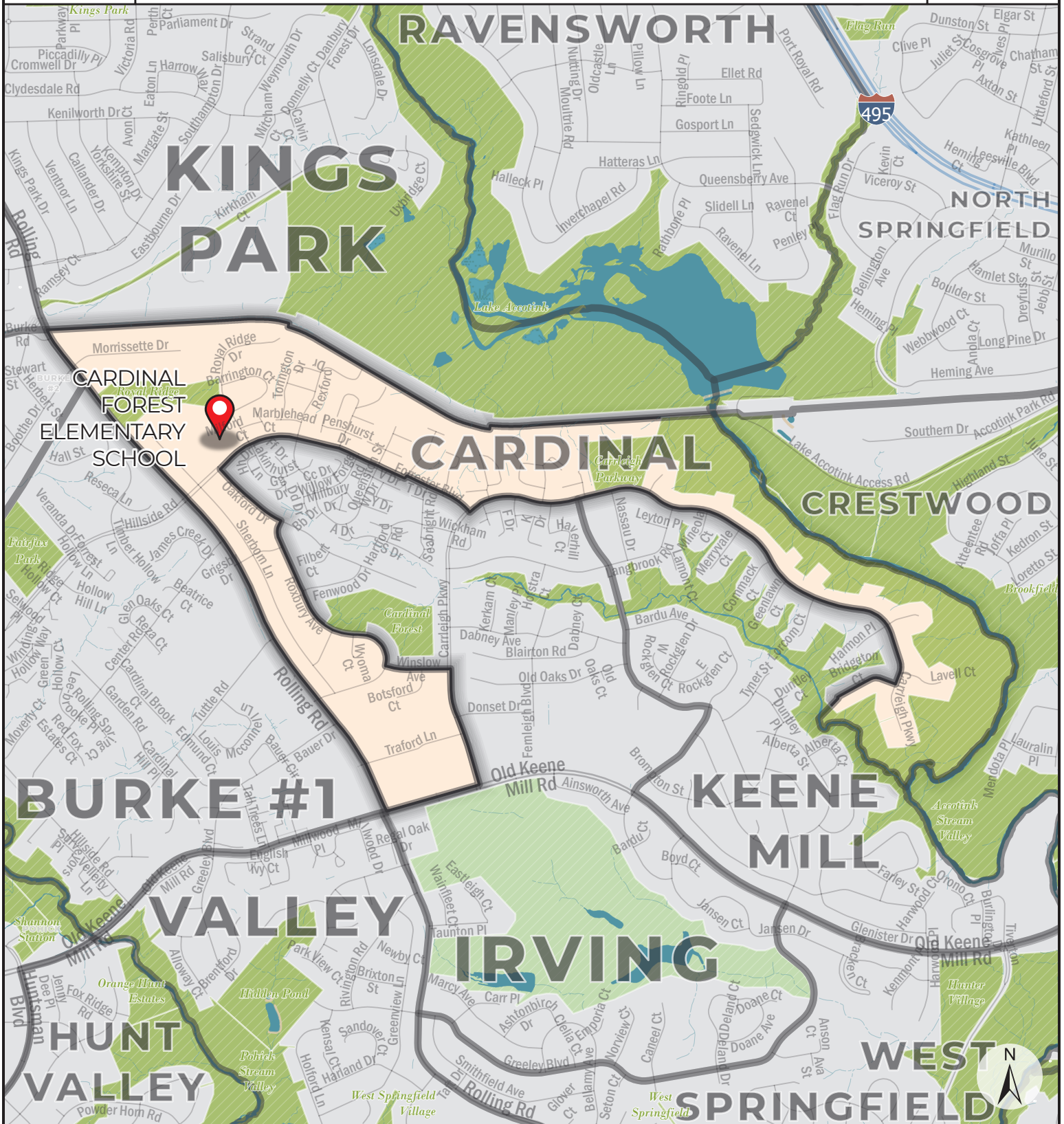
DESCRIPTION:

Beginning at the intersection of Rolling Road and the Norfolk Southern Railroad, thence with the Norfolk Southern Railroad in an generally southeasterly direction to its intersection with Accotink Creek, thence with the meanders of Accotink Creek in a southerly direction to its intersection with an unnamed stream, thence with the meanders of the unnamed stream in a northwesterly direction to its intersection with the Bridgeton Court Walkway, thence with the Bridgeton Court Walkway in a northeasterly direction to its intersection with Bridgeton Court, thence with Bridgeton Court in an northeasterly direction to its intersection with Carrleigh Parkway, thence with Carrleigh Parkway in a generally northwesterly direction to its intersection with Forrester Boulevard, thence with Forrester Boulevard in a westerly direction to its intersection with Oakford Drive, thence with Oakford Drive in a southeasterly direction to its intersection with Roxbury Avenue, thence with Roxbury Avenue in a southerly, then easterly direction to its intersection with Winslow Avenue, thence with Winslow Avenue in an easterly direction to its intersection with Carrleigh Parkway, thence with Carrleigh Parkway in a southerly direction to its intersection with Old Keene Mill Road, thence with Old Keene Mill Road in a westerly direction to its intersection with Rolling Road, thence with Rolling Road in a northwesterly direction to its intersection with the Norfolk Southern Railroad, point of beginning.

POLLING PLACE: Cardinal Forest Elementary School
8600 Forrester Blvd, Springfield

NOTES: Established September 1992
Moved from Springfield District to Braddock District – 2001 Redistricting
Precinct description revised and readopted – March 2003
Senate District changed from 39th to 35th – July 2011
House District changed – December 2021

Commonwealth of Virginia
County of Fairfax
Braddock District



Precinct: **128 CARDINAL**
Polling Place: **CARDINAL FOREST ELEMENTARY SCHOOL**

February 2022

 Fairfax County Voting Precincts
 Featured Polling Place



Commonwealth of Virginia
COUNTY OF FAIRFAX
BRADDOCK District

PRECINCT: **129 KEENE MILL**

CONGRESSIONAL DISTRICT: **11**

VIRGINIA SENATORIAL DISTRICT: **35**

HOUSE OF DELEGATES DISTRICT: **18**

DESCRIPTION:

Beginning at the intersection of Greeley Boulevard and Carrleigh Parkway, thence with Carrleigh Parkway in a southeasterly direction to its intersection with Bridgeton Court, thence with Bridgeton Court in a westerly direction to its intersection with the Bridgeton Court Walkway, thence with the Bridgeton Court Walkway in a westerly direction to its intersection with an unnamed stream, thence with the meanders of the unnamed stream in a southeasterly direction to its intersection with the Accotink Creek, thence with the meanders of Accotink Creek in a southeasterly, northeasterly and southerly direction to its intersection with Old Keene Mill Road, thence with Old Keene Mill Road in a northwesterly direction to its intersection with Bardu Avenue, thence with Bardu Avenue in a northeasterly direction to its intersection with Greeley Boulevard, thence with Greeley Boulevard in a generally northwesterly direction to its intersection with Carrleigh Parkway, point of beginning.

POLLING PLACE: Keene Mill Elementary School
6310 Bardu Ave, Springfield

NOTES: Established September 1992
Moved from Springfield District to Braddock District – 2001 Redistricting
Precinct description revised and readopted – March 2003
Senate District changed from 39th to 35th – July 2011
House District changed – December 2021



Commonwealth of Virginia
County of Fairfax
 Braddock District

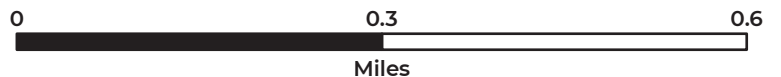


Precinct: **129 KEENE MILL**

February 2022

Polling Place: **KEENE MILL ELEMENTARY SCHOOL**

-  Fairfax County Voting Precincts
-  Featured Polling Place



Commonwealth of Virginia
COUNTY OF FAIRFAX
BRADDOCK District

PRECINCT: **130 TERRA CENTRE**

CONGRESSIONAL DISTRICT: **11**

VIRGINIA SENATORIAL DISTRICT: **33**

HOUSE OF DELEGATES DISTRICT: **15**

DESCRIPTION:

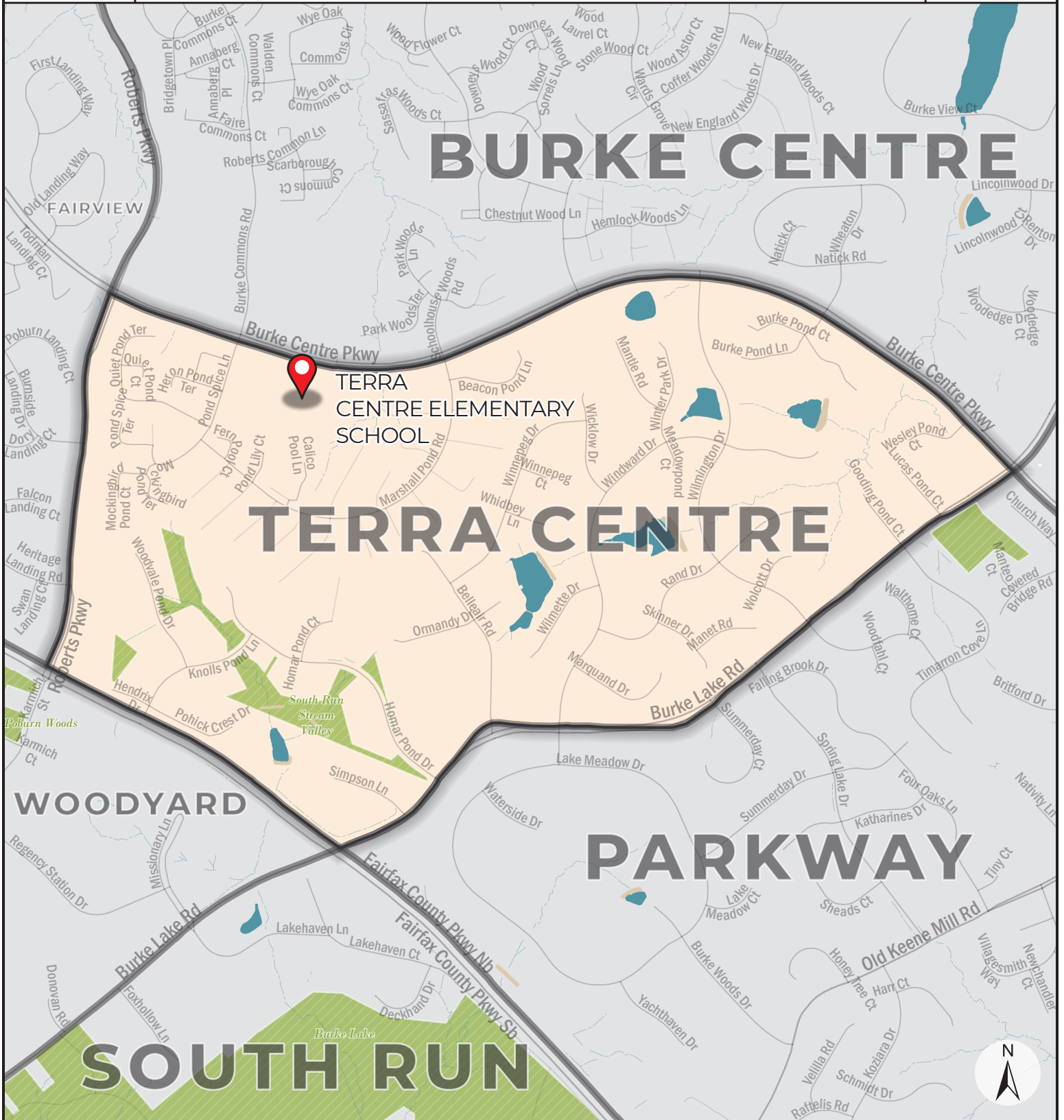
Beginning at the intersection of Roberts Parkway and Burke Centre Parkway, thence with Burke Centre Parkway in a generally easterly direction to its intersection with Burke Lake Road, thence with Burke Lake Road in a southwesterly direction to its intersection with the Fairfax County Parkway (Route 286), thence with the Fairfax County Parkway in a northwesterly direction to its intersection with Roberts Parkway thence with Roberts Parkway, in a northerly direction to its intersection with Burke Centre Parkway, point of beginning

POLLING PLACE: Terra Centre Elementary School
6000 Burke Centre Pkwy, Burke

NOTES: Established June 1991
Original precinct boundary followed Pohick Road which was consumed by the construction of the Fairfax County Parkway
Moved from Springfield District to Braddock District – 2001 Redistricting
Precinct description revised and readopted – March 2003
Senatorial and House Districts changed – December 2021




Commonwealth of Virginia
County of Fairfax
 Braddock District

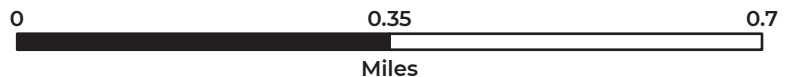


Precinct: **130 TERRA CENTRE**

February 2022

Polling Place: **TERRA CENTRE ELEMENTARY SCHOOL**

-  Fairfax County Voting Precincts
-  Featured Polling Place



Commonwealth of Virginia
COUNTY OF FAIRFAX
BRADDOCK District

PRECINCT: **131 EAGLE VIEW #1**

CONGRESSIONAL DISTRICT: **11**

VIRGINIA SENATORIAL DISTRICT: **36**

HOUSE OF DELEGATES DISTRICT: **11**

DESCRIPTION:

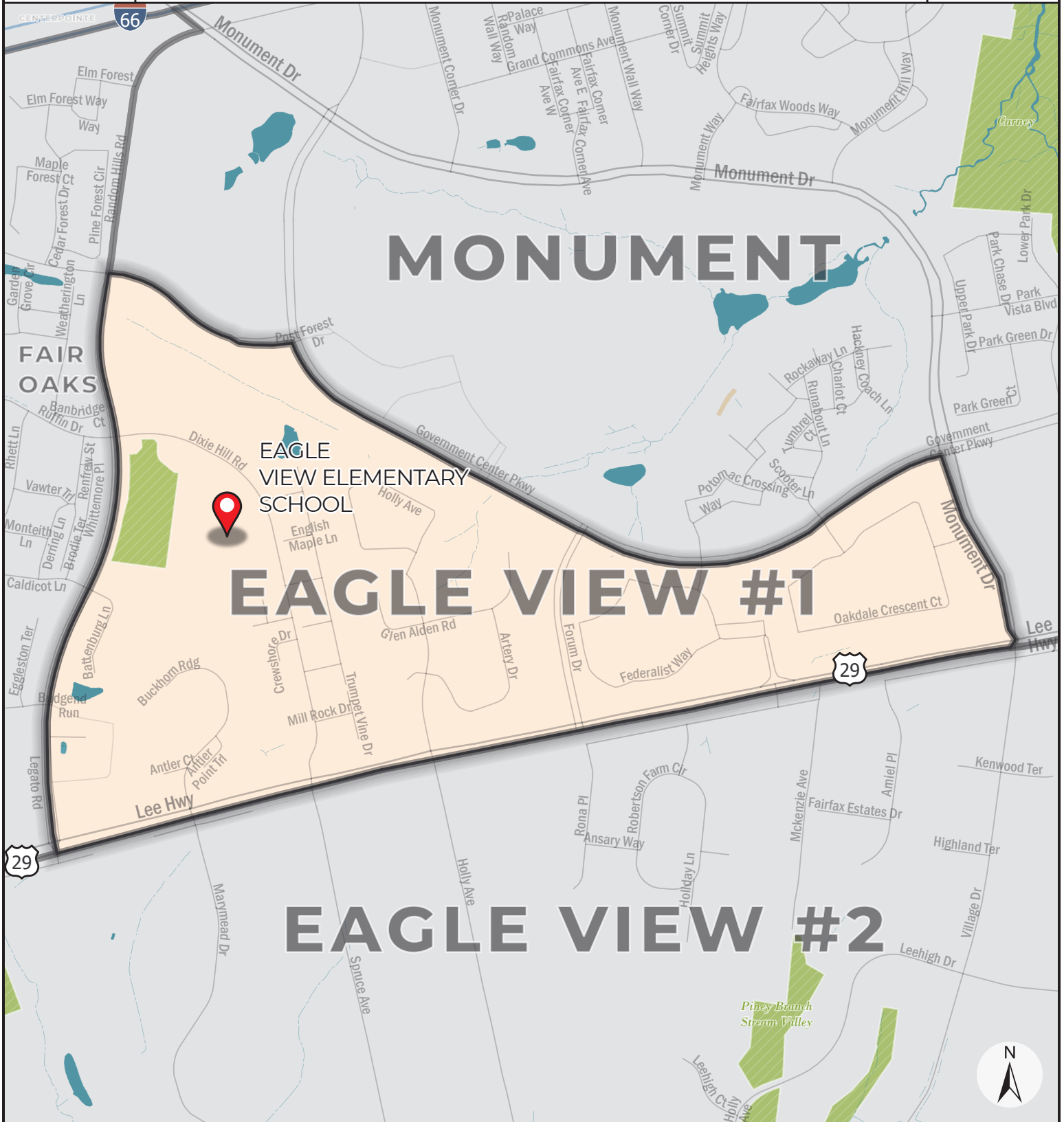
Beginning at the intersection of Legato Road and Post Forest Drive, follow Post Forest Drive in a southeasterly direction to its intersection with Government Center Parkway; follow Government Center Parkway in a southeasterly, then northeasterly direction to its intersection with Monument Drive; follow Monument Drive south to its intersection with Lee Highway (Route 29); follow Lee Highway in a westerly direction to its intersection with Legato Road; follow Legato Road north to its intersection with Post Forest Drive, the point of beginning.

POLLING PLACE: Eagle View Elementary School
4500 Dixie Hill Rd, Fairfax

NOTES: Established January 2008
Precinct moved from Springfield District to Braddock District – April 2011
Delegate District changed from 35th to 37th – July 2011
Senatorial and House Districts changed – December 2021
Eagle View split into Eagle View #1 and Eagle View #2 – March 2022





Commonwealth of Virginia
County of Fairfax
 Braddock District

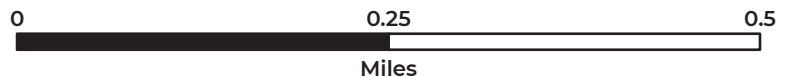


Precinct: **131 EAGLE VIEW #1**

February 2022

Polling Place: **EAGLE VIEW ELEMENTARY SCHOOL**

-  Fairfax County Voting Precincts
-  Featured Polling Place



Commonwealth of Virginia
COUNTY OF FAIRFAX
BRADDOCK District

PRECINCT: **132 MONUMENT**

CONGRESSIONAL DISTRICT: **11**

VIRGINIA SENATORIAL DISTRICT: **36**

HOUSE OF DELEGATES DISTRICT: **11**

DESCRIPTION:

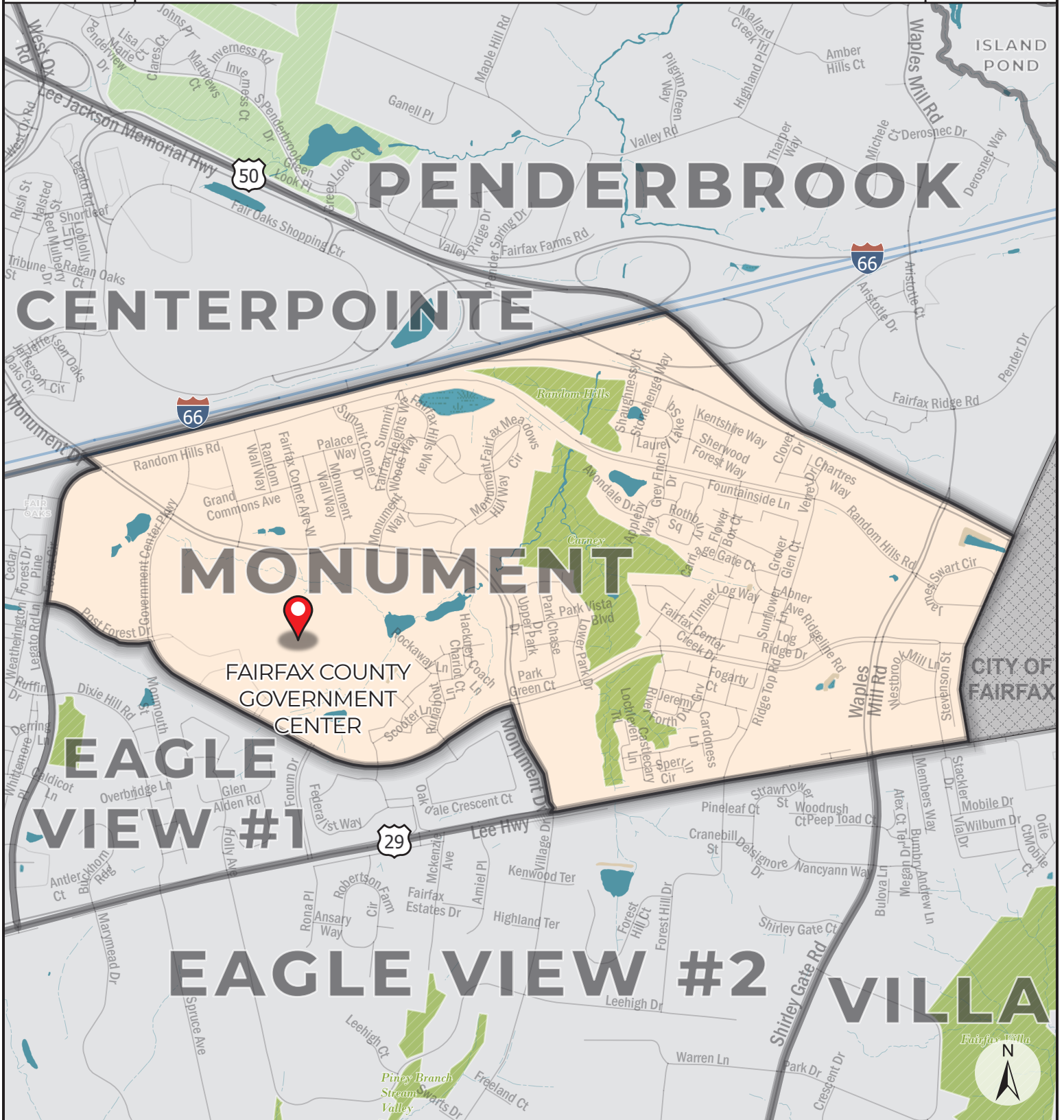
Beginning at the intersection of Monument Drive and Interstate 66, thence with Interstate 66 in a northeasterly direction to its intersection with the Lee-Jackson Memorial Highway (Route 50), thence with the Lee-Jackson Memorial Highway in a southeasterly direction to its intersection with the west corporate boundary of the City of Fairfax, thence with the corporate boundary of the City of Fairfax in a southerly direction to its intersection with Lee Highway (Route 29), thence with Lee Highway in a southwesterly direction to its intersection with Monument Drive, thence with Monument Drive in a northerly direction to its intersection with Government Center Parkway, thence with Government Center Parkway in a northwesterly direction to its intersection with Post Forest Drive, thence with Post Forest Drive in a northwesterly direction to its intersection with Random Hills Road, thence with Random Hills Road in a northeasterly direction to its intersection with Monument Drive, thence with Monument Drive in a northwesterly direction to its intersection with Interstate 66, point of beginning.

POLLING PLACE: Fairfax County Government Center
12000 Government Center Pkwy, Fairfax

NOTES: Established March 2003
Precinct divided – January 2008
Precinct moved from Springfield District to Braddock District – April 2011
Delegate District changed from 35th to 37th – July 2011
Senatorial and House Districts changed – December 2021



Commonwealth of Virginia
County of Fairfax
Braddock District



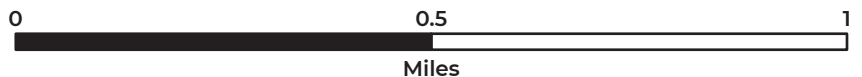
Precinct: **132 MONUMENT**

February 2022

Polling Place: **FAIRFAX COUNTY GOVERNMENT CENTER**

Fairfax County Voting Precincts

Featured Polling Place



Miles

Commonwealth of Virginia
COUNTY OF FAIRFAX
BRADDOCK District

PRECINCT: **134 UNIVERSITY**

CONGRESSIONAL DISTRICT: **11**

VIRGINIA SENATORIAL DISTRICT: **35**

HOUSE OF DELEGATES DISTRICT: **11**

DESCRIPTION:

Beginning at the intersection of Ox Road (Route 123) and the south corporate boundary of the City of Fairfax, thence with the corporate boundary of the City of Fairfax in a generally northeasterly direction to its intersection with Roberts Road, thence with Roberts Road in a southwesterly direction to its intersection with Braddock Road, thence with Braddock Road in a generally westerly direction to its intersection with Ox Road, thence with Ox Road in a northeasterly direction to its intersection with the south corporate boundary of the City of Fairfax, point of beginning

POLLING PLACE: GMU - Merten Hall
4441 George Mason Blvd, Fairfax

NOTES: Established July 2011
Polling place facility renamed – June 2015
Senatorial and House Districts changed – December 2021





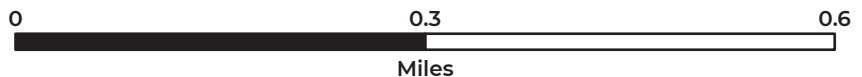
Commonwealth of Virginia
County of Fairfax
 Braddock District



Precinct: **134 UNIVERSITY**
 Polling Place: **GMU - MERTEN HALL**

February 2022

-  Fairfax County Voting Precincts
-  Featured Polling Place



Commonwealth of Virginia
COUNTY OF FAIRFAX
BRADDOCK District

PRECINCT: **135 IRVING**

CONGRESSIONAL DISTRICT: **11**

VIRGINIA SENATORIAL DISTRICT: **35**

HOUSE OF DELEGATES DISTRICT: **18**

DESCRIPTION:

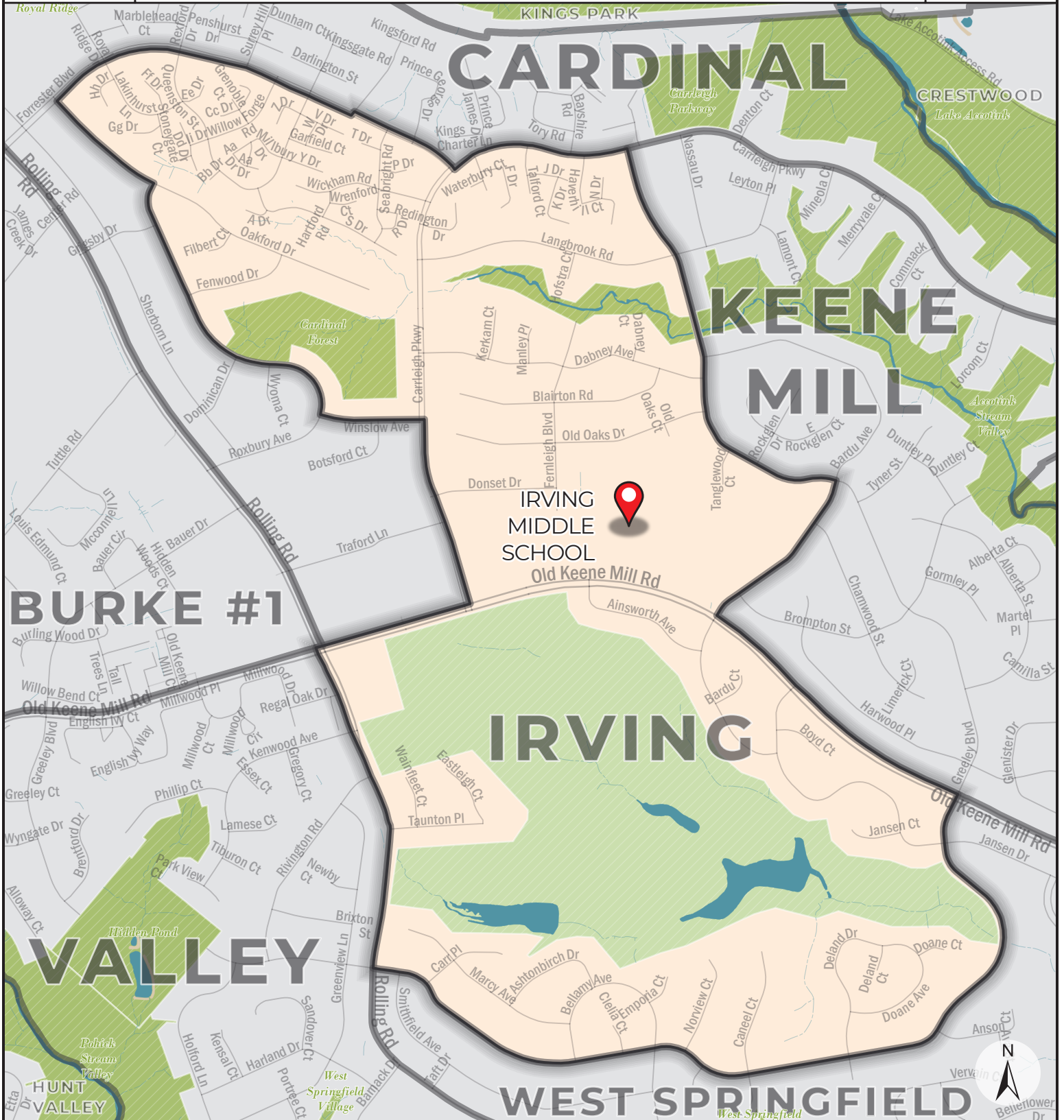
Beginning at the intersection of Oakford Drive and Forrester Boulevard, thence with Forrester Boulevard in a generally easterly direction to its intersection with Carrleigh Parkway, thence with Carrleigh Parkway in an easterly direction to its intersection with Greeley Boulevard, thence with Greeley Boulevard in a generally southeasterly direction to its second intersection with Bardu Avenue, thence with Bardu Avenue in a southwesterly direction to its intersection with Old Keene Mill Road, thence with Old Keene Mill Road in a southeasterly direction to its intersection with Greeley Boulevard, thence with Greeley Boulevard in a southerly, then westerly direction to its intersection with Rolling Road, thence with Rolling Road in a northerly direction to its intersection with Old Keene Mill Road, thence with Old Keene Mill Road in an easterly direction to its intersection with Carrleigh Parkway, thence with Carrleigh Parkway in a northerly direction to its intersection with Winslow Avenue, thence with Winslow Avenue in a westerly direction to its intersection with Roxbury Avenue, thence with Roxbury Avenue in a northwesterly direction to its intersection with Oakford Drive, thence with Oakford Drive in a northwesterly direction to its intersection with Forrester Boulevard, point of beginning.

POLLING PLACE: Irving Middle School
8100 Old Keene Mill Rd, Springfield

NOTES: Established September 1992
Precinct description revised and readopted – March 2003
Senate District changed from 39th to 35th – July 2011
House and Magisterial Districts changed – December 2021



Commonwealth of Virginia
County of Fairfax
Braddock District



Precinct: **135 IRVING**
Polling Place: **IRVING MIDDLE SCHOOL**

February 2022

- Fairfax County Voting Precincts
- Featured Polling Place



Commonwealth of Virginia
COUNTY OF FAIRFAX
BRADDOCK District

PRECINCT: **136 WOODSON #2**

CONGRESSIONAL DISTRICT: **11**

VIRGINIA SENATORIAL DISTRICT: **35**

HOUSE OF DELEGATES DISTRICT: **11**

DESCRIPTION:

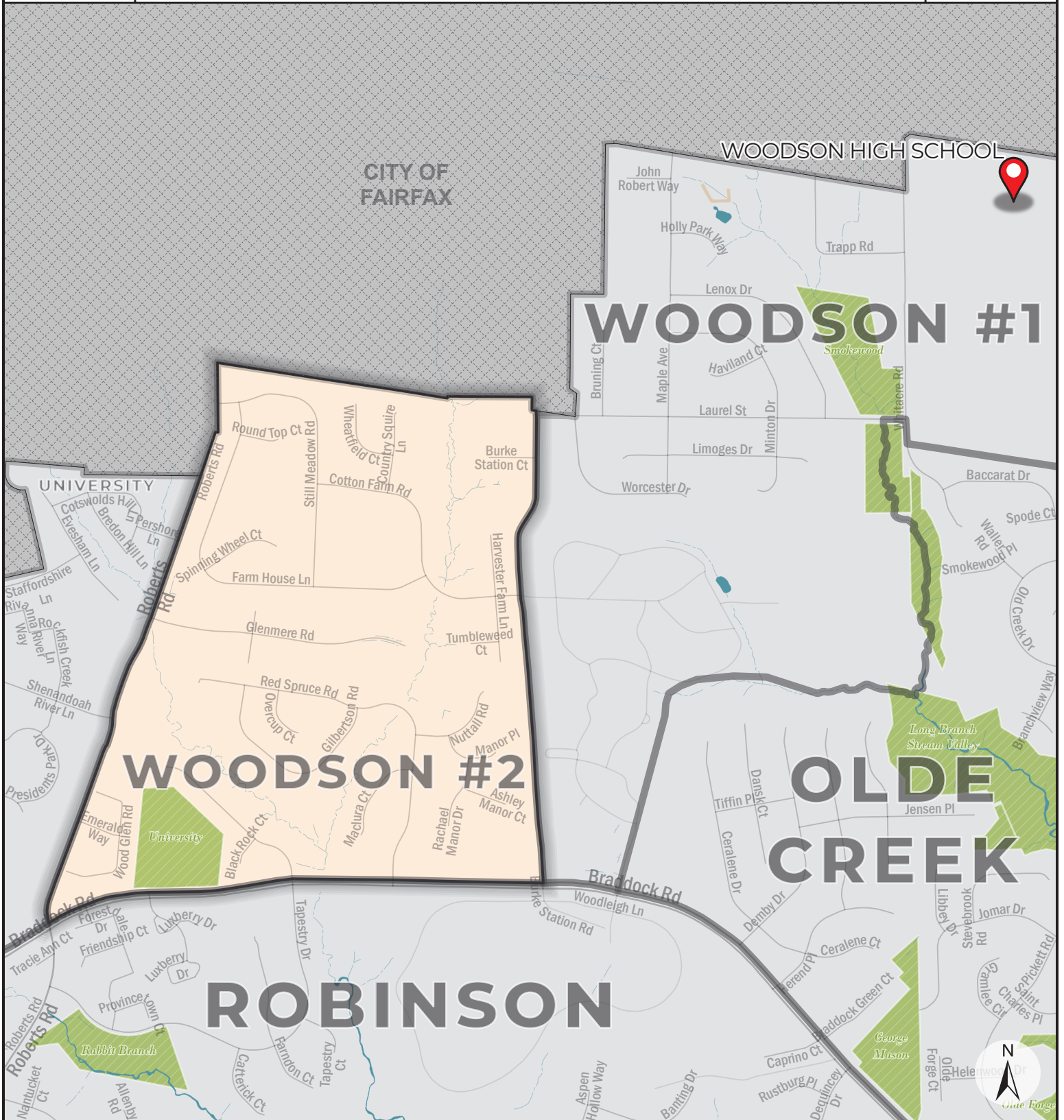
Beginning at the intersection of Roberts Road and the south corporate boundary of the City of Fairfax, go east along the corporate boundary to the intersection with Burke Station Road; follow Burke Station Road south to its intersection with Braddock Road; follow Braddock Road west to its intersection with Roberts Road; follow Roberts Road in a northeasterly direction to its intersection with the south corporate boundary of the City of Fairfax, the point of beginning.

POLLING PLACE: Woodson High School
9525 Main St, Fairfax

NOTES: Established March 2022



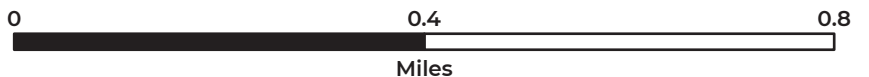
Commonwealth of Virginia
County of Fairfax
 Braddock District



Precinct: **136 WOODSON #2**
 Polling Place: **WOODSON HIGH SCHOOL**

February 2022

-  Fairfax County Voting Precincts
-  Featured Polling Place



Commonwealth of Virginia
COUNTY OF FAIRFAX
BRADDOCK District

PRECINCT: **137 SIDEBURN #2**

CONGRESSIONAL DISTRICT: **11**

VIRGINIA SENATORIAL DISTRICT: **36**

HOUSE OF DELEGATES DISTRICT: **10**

DESCRIPTION:

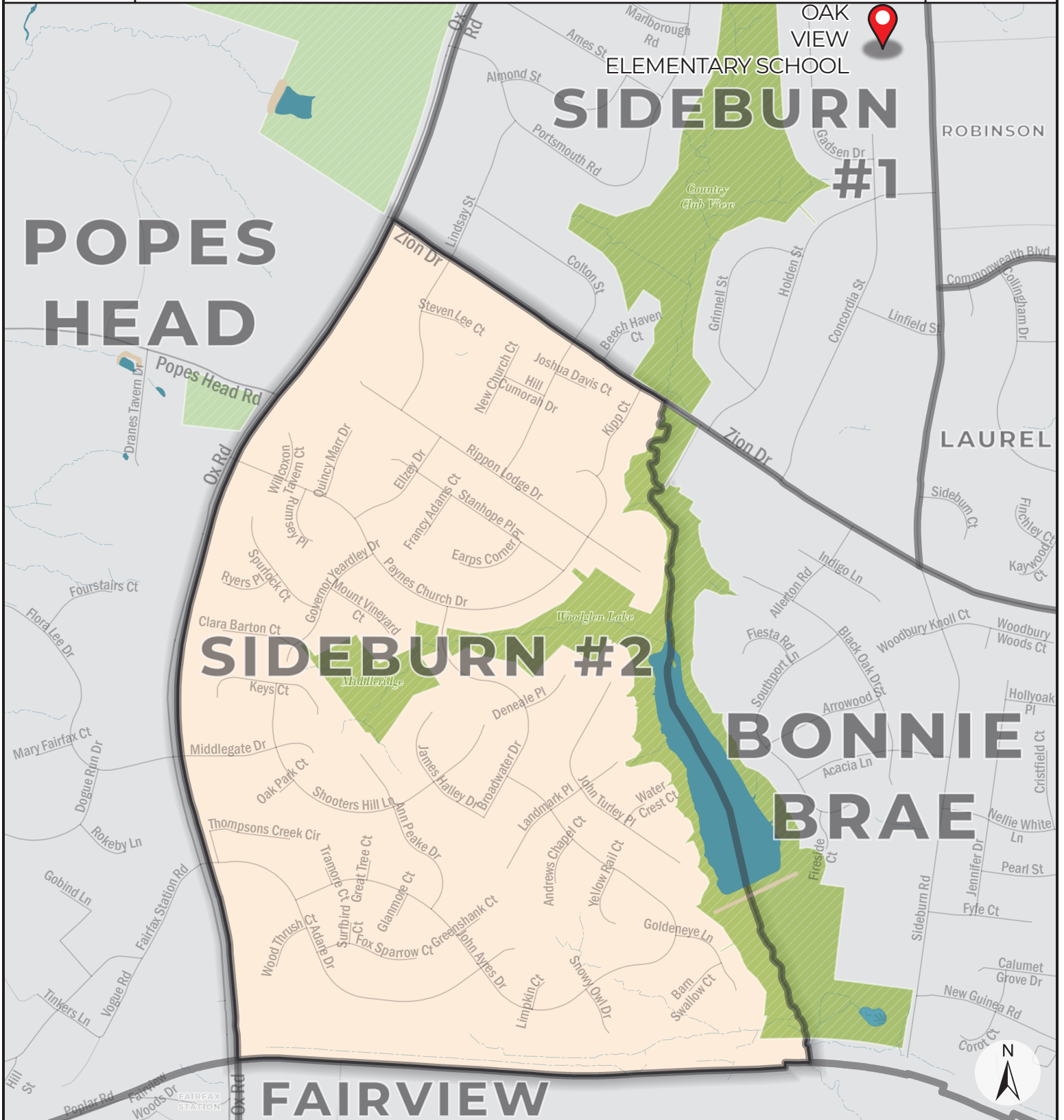
Beginning at the intersection of Ox Road (Route 123) and Zion Drive, follow a southeasterly direction to its intersection with Sideburn Branch (stream), thence with the meanders of Sideburn Branch, into and through Woodglen Lake, then continuing with the Sideburn Branch stream in a southerly direction to its intersection with the Norfolk Southern Railroad; thence with the Norfolk Southern Railroad in a westerly direction to its intersection with Ox Road; thence with Ox Road in a northerly direction to its intersection with Zion Drive, the point of beginning.

POLLING PLACE: Oak View Elementary School
5004 Sideburn Rd, Fairfax

NOTES: Established March 2022



Commonwealth of Virginia
County of Fairfax
 Braddock District



Precinct: **137 SIDEBURN #2**
 Polling Place: **OAK VIEW ELEMENTARY SCHOOL**

February 2022

Fairfax County Voting Precincts
 Featured Polling Place



Commonwealth of Virginia
COUNTY OF FAIRFAX
BRADDOCK District

PRECINCT: **138 EAGLE VIEW #2**

CONGRESSIONAL DISTRICT: **11**

VIRGINIA SENATORIAL DISTRICT: **36**

HOUSE OF DELEGATES DISTRICT: **10**

DESCRIPTION:

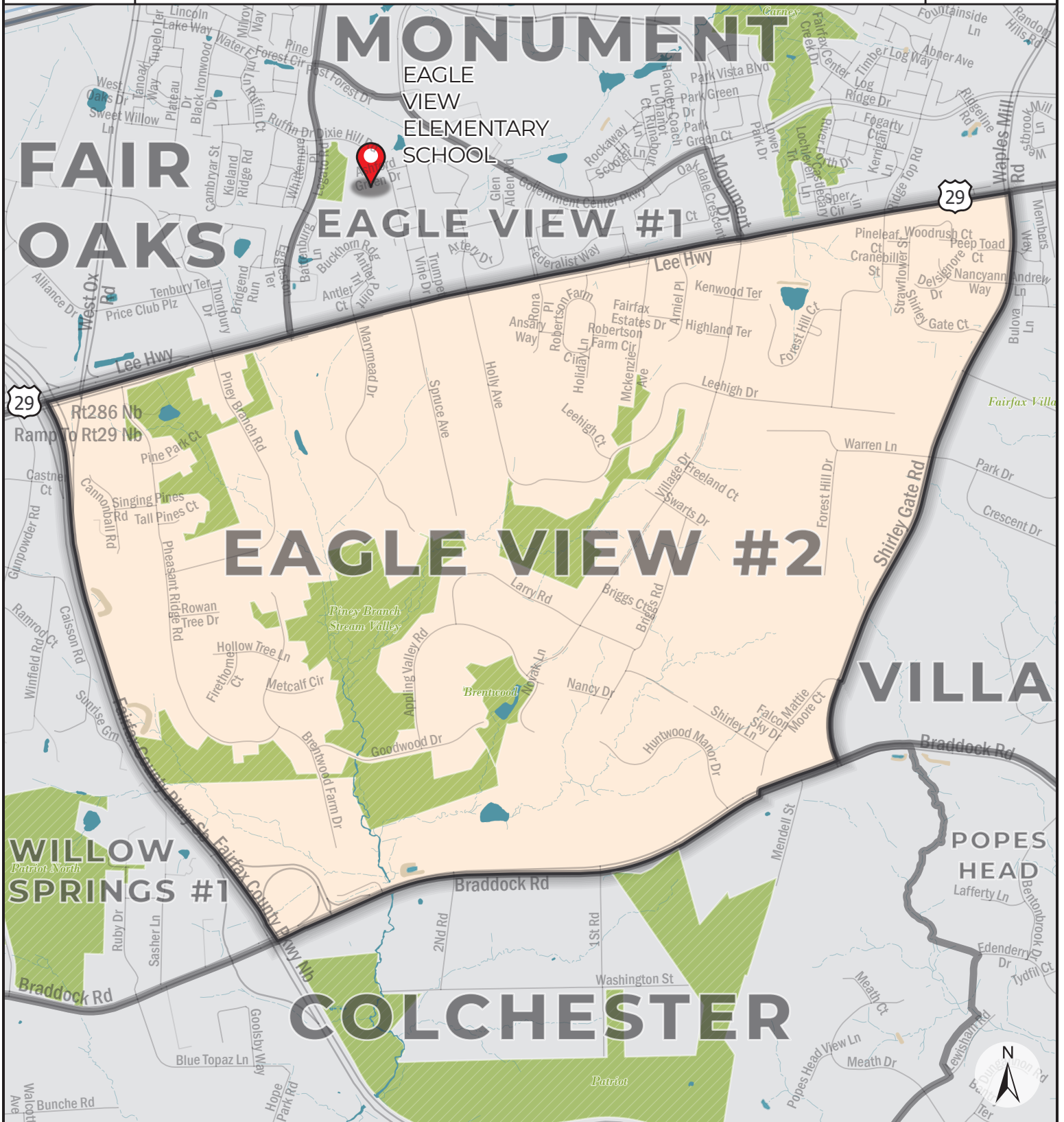
Beginning at the intersection of Fairfax County Parkway (Route 286) and Lee Highway (Route 29), thence with Lee Highway in a northeasterly direction to its intersection with Shirley Gate Road; thence with Shirley Gate Road in a southwesterly direction to its intersection with Braddock Road; thence with Braddock Road in a westerly direction to its intersection with the Fairfax County Parkway (Route 286); thence with the Fairfax County Parkway (Route 286) in a generally northwesterly direction to its intersection with Lee Highway (Route 29), the point of beginning.

POLLING PLACE: Eagle View Elementary School
4500 Dixie Hill Rd, Fairfax

NOTES: Established March 2022




Commonwealth of Virginia
County of Fairfax
 Braddock District



Precinct: **138 EAGLE VIEW #2**

February 2022

Polling Place: **EAGLE VIEW ELEMENTARY SCHOOL**

-  Fairfax County Voting Precincts
-  Featured Polling Place

