

**SUMMARY OF PRECINCT BOUNDARY and POLLING PLACE CHANGES  
ADOPTED BY THE FAIRFAX COUNTY BOARD OF SUPERVISORS ON JULY 26, 2011**

| SUPERVISOR DISTRICT | EXISTING PRECINCT(S)                    | REG. VOTERS*            | EXISTING POLLING PLACE(S)   | PROPOSED PRECINCT(S)            | PROJECTED REG. VOTERS   | PROPOSED POLLING PLACE(S)  | NOTES ON PROPOSED CHANGES   |
|---------------------|---|-------------------------|---|---------------------------------|-------------------------|--|---|
| BRADDOCK            | KINGS PARK                              | 3,135                   | Kings Park Elem. School   | KINGS PARK "DANBURY"            | 2,431<br>704            | Kings Park Elem. School<br>Kings Glen Elem. School                           | Divide Kings Park to conform to boundary between the 35 <sup>th</sup> and 37 <sup>th</sup> Senate Districts.  |
| BRADDOCK            | LAKE BRADDOCK OLLEY LONG BRANCH         | 4,544<br>1,887<br>1,666 | Lake Braddock Secondary Little Run Elem. School<br>Canterbury Woods Elem.     | LAKE BRADDOCK OLLEY LONG BRANCH | 4,096<br>2,067<br>1,934 | Lake Braddock Secondary Little Run Elem. School<br>Canterbury Woods Elem.    | Divide Lake Braddock to conform to boundaries between the 34 <sup>th</sup> and 37 <sup>th</sup> Senate and the 39 <sup>th</sup> and 41 <sup>st</sup> Delegate Districts.                                      |
| BRADDOCK            | WOODSON (western portion)               | 826                     | Woodson High School   | "UNIVERSITY"                    | 826                     | GMU-University Hall  | Divide Woodson to conform to boundary between the 37 <sup>th</sup> and 41 <sup>st</sup> Delegate Districts.   |
| BRADDOCK            | WOODSON (east)<br>OLLEY OLDE CREEK      | 2,281<br>2,067<br>2,489 | Woodson High School<br>Little Run Elem. School<br>Olde Creek Elem. School     | WOODSON "LITTLE RUN"            | 3,328<br>3,509          | Woodson High School<br>Little Run Elem. School                               | Consolidate and realign precincts to conserve resources.  |
| BRADDOCK            | LONG BRANCH<br>OAK HILL                 | 1,934<br>2,314          | Canterbury Woods Elem.<br>Canterbury Woods Elem.                              | "CANTERBURY"                    | 4,248                   | Canterbury Woods Elem.   | Consolidate precincts to conserve resources.  |
| HUNTER MILL         | FLINT HILL                              | 4,170                   | Flint Hill Elementary School  | FLINT HILL "MADISON"            | 3,242<br>928            | Flint Hill Elementary School<br>Madison High School                          | Divide Flint Hill to conform to boundary between the 32 <sup>nd</sup> and 34 <sup>th</sup> Senate and the 35 <sup>th</sup> and 36 <sup>th</sup> Delegate Districts.   |
| DRANESVILLE         | SALONA                                  | 2,721                   | Franklin Sherman Elem.  | "SALONA #1"<br>"SALONA #2"      | 994<br>1,727            | Franklin Sherman Elem.<br>Franklin Sherman Elem.                             | Divide Salona to conform to boundary between the 34 <sup>th</sup> and 48 <sup>th</sup> Delegate Districts.  |
| LEE                 | HAYFIELD VILLAGES<br>ROSE HILL          | 3,000<br>3,875<br>4,464 | Hayfield Elem. School<br>Hayfield Secondary School<br>Rose Hill Elem. School  | HAYFIELD VILLAGES<br>ROSE HILL  | 2,461<br>4,399<br>4,479 | Hayfield Elem. School<br>Hayfield Secondary School<br>Rose Hill Elem. School | Divide Hayfield and Rose Hill to conform to the boundary between the 30 <sup>th</sup> and 36 <sup>th</sup> Senate and the 43 <sup>rd</sup> and 44 <sup>th</sup> Delegate Districts and realign with Villages. |
| LEE                 | MOUNT EAGLE<br>WILTON<br>VIRGINIA HILLS | 1,471<br>1,955<br>1,329 | Mount Eagle Elem. School<br>Mount Eagle Elem. School<br>Virginia Hills Center | MOUNT EAGLE<br>VIRGINIA HILLS   | 2,599<br>2,156          | Mount Eagle Elem. School<br>Virginia Hills Center                            | Divide Wilton to conform to the boundary between the 30 <sup>th</sup> and 36 <sup>th</sup> Senate Districts and consolidate precincts.  |

\* Registered voters as of April 1, 2011

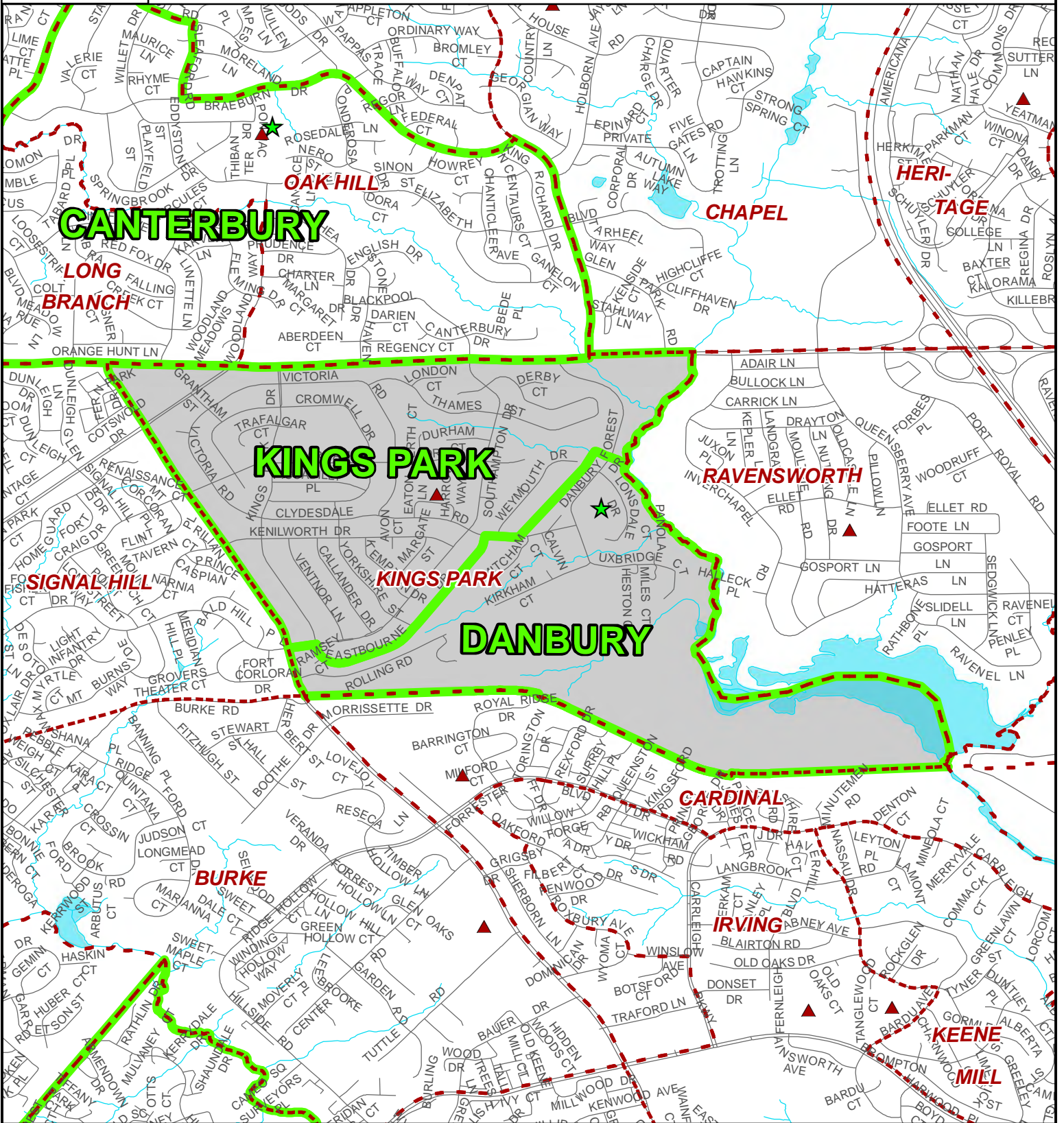
|                 |  |                                  |   |  |                                |   |   |
|-----------------|--|----------------------------------|---|--|--------------------------------|---|---|
| LEE             | GROVETON   | 5,433                            | Hybla Valley Elem. School   | GROVETON<br>"HYBLA VALLEY"                           | 2,116<br>3,317                 | Groveton Elem. School<br>Hybla Valley Elem. School  | Divide Groveton to conform to the boundary between the 30 <sup>th</sup> and 36 <sup>th</sup> Senate Districts.                            |
| LEE             | FAIRFIELD<br>PINEWOOD                                | 5,146<br>503                     | Mount Vernon Woods Elem.<br>Mount Vernon Woods Elem.  | FAIRFIELD<br>PINEWOOD                                | 2,067<br>3,582                 | Mount Vernon Woods Elem.<br>Mount Vernon Woods Elem.  | Realign Fairfield and Pinewood precincts to balance the sizes of the precincts.   |
| LEE             | VAN DORN   | 3,902                            | Franconia Elem. School  | VAN DORN   | 3,902                          | Key Middle School   | Move polling place to a more suitable location.   |
| LEE             | FRANCONIA  | 3,564                            | Snyder Center   | FRANCONIA  | 3,564                          | Edison High School  | Move polling place to a more suitable location.   |
| MASON           | BARCROFT<br>MASONVILLE<br>SLEEPY HOLLOW<br>RAVENWOOD | 2,983<br>2,009<br>1,473<br>1,626 | Sleepy Hollow Elem. School<br>Westminster School (private)<br>Beech Tree Elem. School<br>Stuart High School | BARCROFT<br>MASONVILLE<br>SLEEPY HOLLOW<br>RAVENWOOD | 2,212<br>2,633<br>984<br>2,262 | Sleepy Hollow Elem. School<br>Westminster School (private)<br>Beech Tree Elem. School<br>Stuart High School | Divide Sleepy Hollow to conform to boundary between the 35 <sup>th</sup> and 37 <sup>th</sup> Senate Districts and reconfigure precincts. |
| MASON           | EDSALL<br>LEEWOOD<br>WEYANOKE                        | 1,709<br>942<br>2,431            | St. John's UM Church<br>St. John's UM Church<br>Holmes Middle School  | EDSALL<br>WEYANOKE                                   | 1,690<br>3,392                 | St. John's UM Church<br>Holmes Middle School  | Consolidate and reconfigure precincts to conserve resources.  |
| MASON           | WALNUT HILL #1<br>WALNUT HILL #2<br>WHITTIER         | 838<br>816<br>1,866              | Alan Leis Center<br>Alan Leis Center  | WALNUT HILL  | 3,520                          | Alan Leis Center  | Consolidate precincts to conserve resources.  |
| MASON           | GLEN FOREST #1<br>GLEN FOREST #2<br>SKYLINE          | 1,873<br>1,720<br>3,711          | Glen Forest Elem. School<br>Glen Forest Elem. School<br>Assn of Power Engineers                             | GLEN FOREST<br>SKYLINE                               | 2,720<br>4,584                 | Glen Forest Elem. School<br>Goodwin House   | Consolidate precincts and adjust boundaries to conserve resources.  |
| MASON           | HOLMES #1<br>HOLMES #2                               | 707<br>1,807                     | Bailey's Elem. School<br>Stuart High School   | HOLMES   | 2,514                          | Bailey's Elem. School   | Consolidate precincts to conserve resources.  |
| MOUNT<br>VERNON | BELLE HAVEN<br>BELLVIEW                              | 2,415<br>2,518                   | West Potomac High School<br>Belle View Elem. School   | BELLE HAVEN<br>BELLVIEW                              | 2,239<br>2,694                 | West Potomac High School<br>Belle View Elem. School   | Divide Belle Haven to conform to the boundary between the 44 <sup>th</sup> and 45 <sup>th</sup> Delegate Districts.                       |
| MOUNT<br>VERNON | WHITMAN  | 2,147                            | Riverside Elem. School  | "RIVERSIDE"  | 2,147                          | Riverside Elem. School  | Change precinct name to coincide with polling place name.   |
| MOUNT<br>VERNON | HOLLIN HALL<br>SHERWOOD                              | 1,919<br>3,070                   | Hollin Hall Center<br>Whitman Middle School   | HOLLIN HALL<br>SHERWOOD                              | 3,966<br>2,412                 | Hollin Hall Center<br>Whitman Middle School   | Realign precinct boundaries to reunite neighborhood.  |

|              |  |                                  |   |  |                                  |  |  |
|--------------|--|----------------------------------|---|--|----------------------------------|--|--|
| MOUNT VERNON | GROSVENOR HUNTINGTON                           | 1,981<br>4,171                   | Huntington Community Ctr<br>Fairhaven Community Center  | GROSVENOR HUNTINGTON                           | 2,325<br>3,827                   | Huntington Community Ctr<br>Fairhaven Community Center   | Divide Huntington to conform to the boundary between the 43 <sup>th</sup> and 45 <sup>th</sup> Delegate Districts.   |
| MOUNT VERNON | FORT HUNT STRATFORD                            | 2,156<br>3,441                   | Fort Hunt Elem. School<br>Stratford Landing Elem. School  | FORT HUNT STRATFORD                            | 2,421<br>3,176                   | Fort Hunt Elem. School<br>Stratford Landing Elem. School   | Divide Stratford to conform to the boundary between the 30 <sup>th</sup> and 36 <sup>th</sup> Senate Districts.  |
| MOUNT VERNON | GUNSTON WESTGATE                               | 3,549<br>3,348                   | Gunston Elem. School<br>Washington Mill Elem. School  | GUNSTON WESTGATE                               | 2,328<br>4,569                   | Gunston Elem. School<br>Washington Mill Elem. School   | Divide Gunston to conform to the boundary between the 30 <sup>th</sup> and 36 <sup>th</sup> Senate Districts.  |
| PROVIDENCE   | MOSBY  | 5,205                            | Mosby Wood Elem. School   | MOSBY "HUNTERS BRANCH"                         | 3,468<br>1,737                   | Mosby Wood Elem. School<br>Mosby Wood Elem. School   | Divide Mosby to conform to boundary between the 35 <sup>th</sup> and 37 <sup>th</sup> Delegate Districts.  |
| PROVIDENCE   | TYSONS   | 3,317                            | The Fountains at McLean   | TYSONS   | 3,317                            | Providence Committee Meeting Room  | Move polling place to a more suitable location.  |
| PROVIDENCE   | GREENWAY FORT BUFFALO                          | 1,769<br>1,904                   | Timber Lane Elem. School<br>James Lee Community Cntr  | GREENWAY FORT BUFFALO                          | 1,965<br>1,708                   | Timber Lane Elem. School<br>James Lee Community Cntr   | Realign precinct boundaries to reunite neighborhood.   |
| SPRINGFIELD  | CENTERPOINTE                                   | 4,457                            | Centerpointe Church   | CENTERPOINTE "CEDAR LAKE"                      | 3,193<br>1,264                   | Centerpointe Church<br>Centerpointe Church   | Divide Centerpointe to conform to the boundary between the 34 <sup>th</sup> and 37 <sup>th</sup> Senate Districts.   |
| SPRINGFIELD  | WILLOW SPRINGS FAIR OAKS                       | 4,702<br>1,585                   | Willow Springs Elem. School<br>Fair Oaks Rec Center   | WILLOW SPRINGS FAIR OAKS                       | 3,027<br>3,260                   | Willow Springs Elem. School<br>Fair Oaks Rec Center  | Divide Willow Springs to conform to the boundary between the 37 <sup>th</sup> and 40 <sup>th</sup> Delegate Districts and realign boundary with Fair Oaks..  |
| SPRINGFIELD  | POPES HEAD                                     | 3,488                            | Living Savior Church  | POPES HEAD "COLCHESTER"                        | 1,764<br>1,724                   | Living Savior Church<br>Mott Community Center  | Divide Popes Head to conform to the boundary between the 34 <sup>th</sup> and 37 <sup>th</sup> Senate Districts.   |
| SPRINGFIELD  | FAIRFAX STATION WOODYARD SOUTH RUN SILVERBROOK | 3,619<br>2,487<br>1,578<br>3,632 | Antioch Baptist Church<br>Va. Korean Baptist Church<br>South Run Rec Center<br>Silverbrook Elem. School | FAIRFAX STATION WOODYARD SOUTH RUN SILVERBROOK | 2,618<br>2,161<br>2,905<br>3,632 | St. Peter's in the Woods<br>Antioch Baptist Church<br>South Run Rec Center<br>Silverbrook Elem. School | Divide Fairfax Station and Woodyard precincts to conform to the boundaries between the 37 <sup>th</sup> and 39 <sup>th</sup> Senate and the 40 <sup>th</sup> and 42 <sup>nd</sup> Delegate Districts, respectively. Realign boundaries with South Run and Silverbrook. |

|             |  |                |   |  |                         |  |  |
|-------------|--|----------------|---|--|-------------------------|--|--|
| SPRINGFIELD | POHICK<br>HUNT                               | 3,890<br>3,810 | St. Andrews Church<br>Hunt Valley Elem. School      | POHICK<br>HUNT<br>"HUNT VALLEY"        | 1,793<br>3,356<br>2,551 | St. Andrew's Church<br>Hunt Valley Elem. School<br>Hunt Valley Elem. School    | Divide Pohick and Hunt precincts to conform to the boundaries between the 41 <sup>st</sup> and 42 <sup>nd</sup> Delegate and the 37 <sup>th</sup> and 39 <sup>th</sup> Senate Districts, respectively. Create a new precinct and realign boundaries. |
| SPRINGFIELD | CLIFTON                                      | 4,403          | Clifton Elem. School                                | CLIFTON                                | 4,403                   | Clifton Presbyterian Church  | Move polling place due to closing of Clifton Elementary.   |
| SULLY       | VALE<br>WAPLES MILL                          | 3,280<br>4,463 | Church of Good Shepherd<br>Waples Mill Elem. School | "DIFFICULT RUN"<br>VALE<br>WAPLES MILL | 913<br>2,848<br>3,982   | Church of Good Shepherd<br>Crossfield Elem. School<br>Waples Mill Elem. School | Divide Vale to conform to boundary between the 36 <sup>th</sup> and 67 <sup>th</sup> Delegate Districts and realign precinct boundaries.   |
| SULLY       | KINROSS                                      | 4,747          | Oak Hill Elementary School                          | "KINROSS EAST"<br>"KINROSS WEST"       | 2,734<br>2,013          | Oak Hill Elementary School<br>Oak Hill Elementary School                       | Divide Kinross to conform to boundary between the 67 <sup>th</sup> and 86 <sup>th</sup> Delegate Districts.  |
| SULLY       | LEES CORNER<br>EAST                          | 2,893          | Lees Corner Elem. School                            | "CHANTILLY"                            | 2,893                   | Chantilly High School  | Move polling place to reduce crowding at Lees Corner Elementary School.  |
| SULLY       | LEES CORNER<br>WEST                          | 3,687          | Lees Corner Elem. School                            | LEES CORNER #1<br>LEES CORNER #2       | 1,624<br>2,593          | Lees Corner Elem. School<br>Lees Corner Elem. School                           | Divide Lees Corner West to conform to boundary between the 67 <sup>th</sup> and 86 <sup>th</sup> Delegate Districts.   |
| SULLY       | FRANKLIN                                     | 3,432          | Franklin Middle School                              | FRANKLIN<br>"CARSON"                   | 888<br>2,544            | Franklin Middle School<br>Carson Middle School                                 | Divide Franklin to conform to boundary between the 67 <sup>th</sup> and 86 <sup>th</sup> Delegate Districts.   |
| SULLY       | STONE  | 3,885          | Stone Middle School                                 | "STONE NORTH"<br>"STONE SOUTH"         | 2,061<br>1,824          | Stone Middle School<br>Stone Middle School                                     | Divide Stone to conform to boundary between the 37 <sup>th</sup> and 67 <sup>th</sup> Delegate Districts.  |
| SULLY       | GREEN TRAILS                                 | 4,923          | Centreville Elem. School                            | GREEN TRAILS<br>"COMPTON"              | 3,584<br>1,339          | Centreville Elem. School<br>Centreville Elem. School                           | Divide Green Trails to conform to boundary between the 37 <sup>th</sup> and 39 <sup>th</sup> Senate Districts.   |
| SULLY       | LONDON TOWNE<br>EAST<br>LONDON TOWNE<br>WEST | 1,700<br>2,878 | London Towne Elem.<br>London Towne Elem.            | "LONDON TOWNE #1"<br>"LONDON TOWNE #2" | 3,857<br>721            | London Towne Elem.<br>London Towne Elem.                                       | Divide London Towne West to conform to boundary between the 37 <sup>th</sup> and 40 <sup>th</sup> Delegate Districts.  |

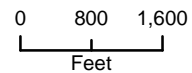


Commonwealth of Virginia  
**County of Fairfax**  
 Braddock District



**Precinct(s): Danbury, Kings Park**

- Proposed Fairfax County Voting Precincts
- Existing Fairfax County Voting Precincts
- Roadway Centerlines
- ★ Proposed Fairfax County Polling Places
- ▲ Existing Fairfax County Polling Places
- Water Features
- Other Jurisdictions



June, 2011

Commonwealth of Virginia  
**COUNTY OF FAIRFAX**  
**Braddock District**

**PRECINCT 108:           KINGS PARK**

**CONGRESSIONAL DISTRICT:           ELEVENTH**  
**VIRGINIA SENATORIAL DISTRICT:   THIRTY-SEVENTH**  
**HOUSE OF DELEGATES DISTRICT:   THIRTY-NINTH**

**DESCRIPTION:**

Beginning at the intersection of Rolling Road and Braddock Road, thence with Braddock Road in an easterly direction to its intersection with Accotink Creek, thence with the meanders of Accotink Creek in a southwesterly direction to its intersection with Long Branch (stream,) thence with Long Branch in a northwesterly direction to its intersection with the Virginia Power Easement, thence with the Virginia Power Easement in a southwesterly direction to its intersection with Clydesdale Road, thence with Clydesdale Road in a westerly direction to its intersection with Eastbourne Drive, thence with Eastbourne Drive in a southwesterly, then northwesterly direction to its intersection with Southampton Drive, thence with Southampton Drive in a westerly direction to its intersection with Rolling Road, thence with Rolling Road in a northwesterly direction to its intersection with Braddock Road, point of beginning.

**POLLING PLACE:**                   Kings Park Elementary School  
  5400 Harrow Way, Springfield

**MAP GRIDS:** 69-4, 70-3, 78-2, 79-1

**NOTES:**                   Adopted 1970  
                                  Precinct description revised and readopted - March 2003  
                                  Precinct divided – July 2011

Commonwealth of Virginia  
**COUNTY OF FAIRFAX**  
**Braddock District**

**PRECINCT 133: DANBURY**

**CONGRESSIONAL DISTRICT: ELEVENTH**  
**VIRGINIA SENATORIAL DISTRICT: THIRTY-FIFTH**  
**HOUSE OF DELEGATES DISTRICT: THIRTY-NINTH**

**DESCRIPTION:**

Beginning at the intersection of the Virginia Power Easement and an unnamed stream (north of Lonsdale Road,) thence with the meanders of the unnamed stream in a southeasterly direction to its intersection with Accotink Creek, thence with the meanders of Accotink Creek, into and through Lake Accotink, in a generally southeasterly direction to its intersection with the Norfolk Southern Railroad, thence with the Norfolk Southern Railroad in a generally westerly direction to its intersection with Rolling Road, thence with Rolling Road in a northwesterly direction to its intersection with Southampton Drive, thence with Southampton Drive in an easterly direction to its intersection with Eastbourne Drive, thence with Eastbourne Drive in a southerly, then northeasterly direction to its intersection with Clydesdale Road, thence with Clydesdale Road in an easterly direction to its intersection with the Virginia Power Easement, thence with the Virginia Power Easement in a northeasterly direction to its intersection with the unnamed stream, point of beginning.

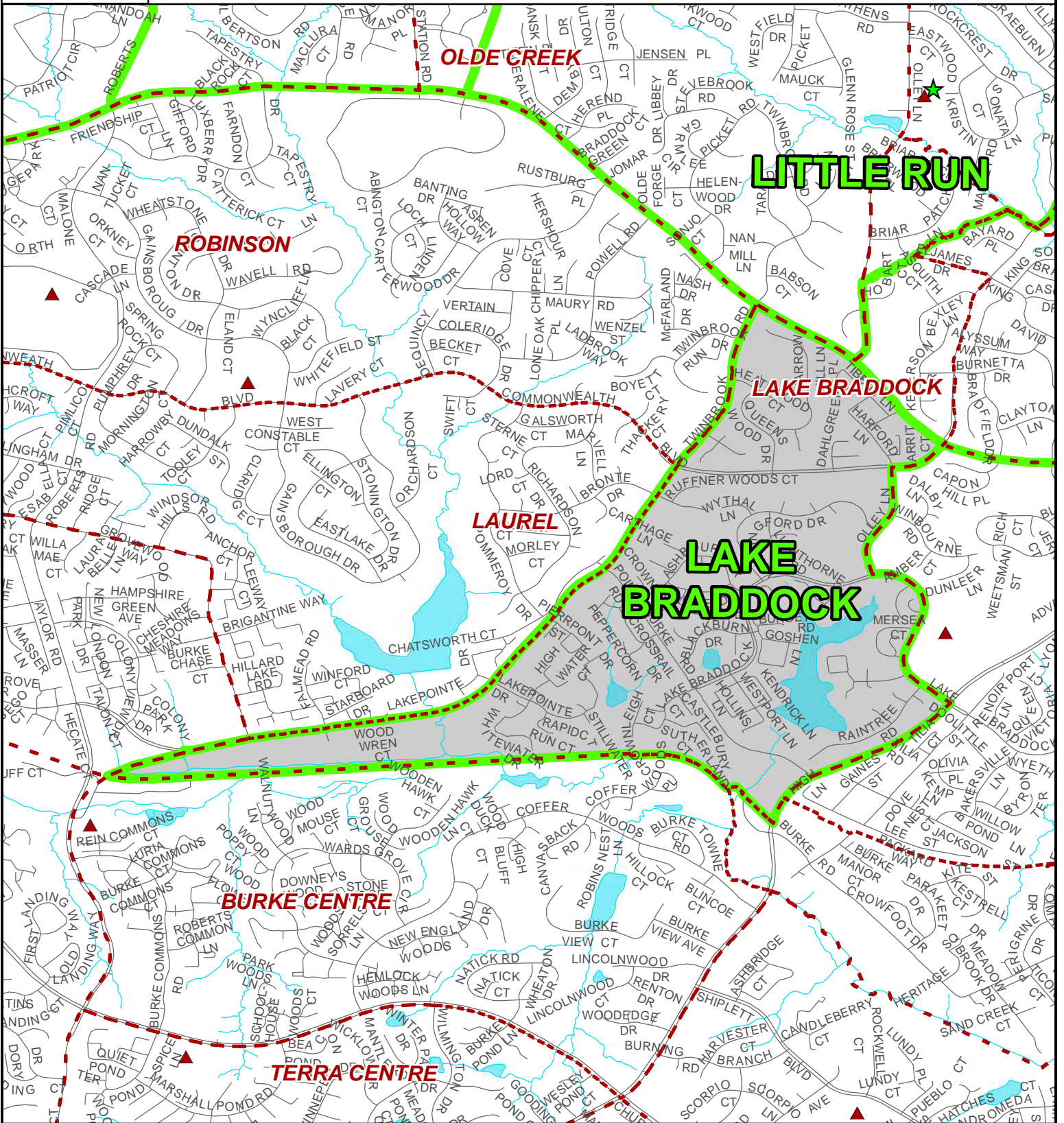
**POLLING PLACE:** Kings Glen Elementary School  
5401 Danbury Forest Drive, Springfield

**MAP GRIDS:** 70-3, 79-1, 79-2

**NOTES:** Adopted July 2011

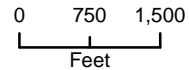


Commonwealth of Virginia  
**County of Fairfax**  
 Braddock District



**Precinct(s): Lake Braddock**

- Proposed Fairfax County Voting Precincts
- Existing Fairfax County Voting Precincts
- Roadway Centerlines
- ★ Proposed Fairfax County Polling Places
- ▲ Existing Fairfax County Polling Places
- Water Features
- Other Jurisdictions



June, 2011

Commonwealth of Virginia  
**COUNTY OF FAIRFAX**  
**Braddock District**

**PRECINCT 118: LAKE BRADDOCK**

**CONGRESSIONAL DISTRICT: ELEVENTH**  
**VIRGINIA SENATORIAL DISTRICT: THIRTY-SEVENTH**  
**HOUSE OF DELEGATES DISTRICT: FORTY-FIRST**

**DESCRIPTION:**

Beginning at the intersection of Twinbrook Road and Braddock Road, thence with Braddock Road in a southeasterly direction to its intersection with Guinea Road, thence with Guinea Road in a southerly then westerly direction to its intersection with Olley Lane, thence with Olley Lane in a southerly direction to its intersection with Lake Braddock Drive, thence with Lake Braddock Drive in an generally southeasterly direction to its intersection with Burke Lake Road, thence with Burke Lake Road in a southwesterly direction to its intersection with the Norfolk Southern Railroad, thence with the Norfolk Southern Railroad in a westerly direction to its intersection with a projection of Guinea Road, thence with this projection and Guinea Road in a northeasterly direction to its intersection with Twinbrook Road, thence with Twinbrook Road in a northeasterly direction to its intersection with Braddock Road, point of beginning.

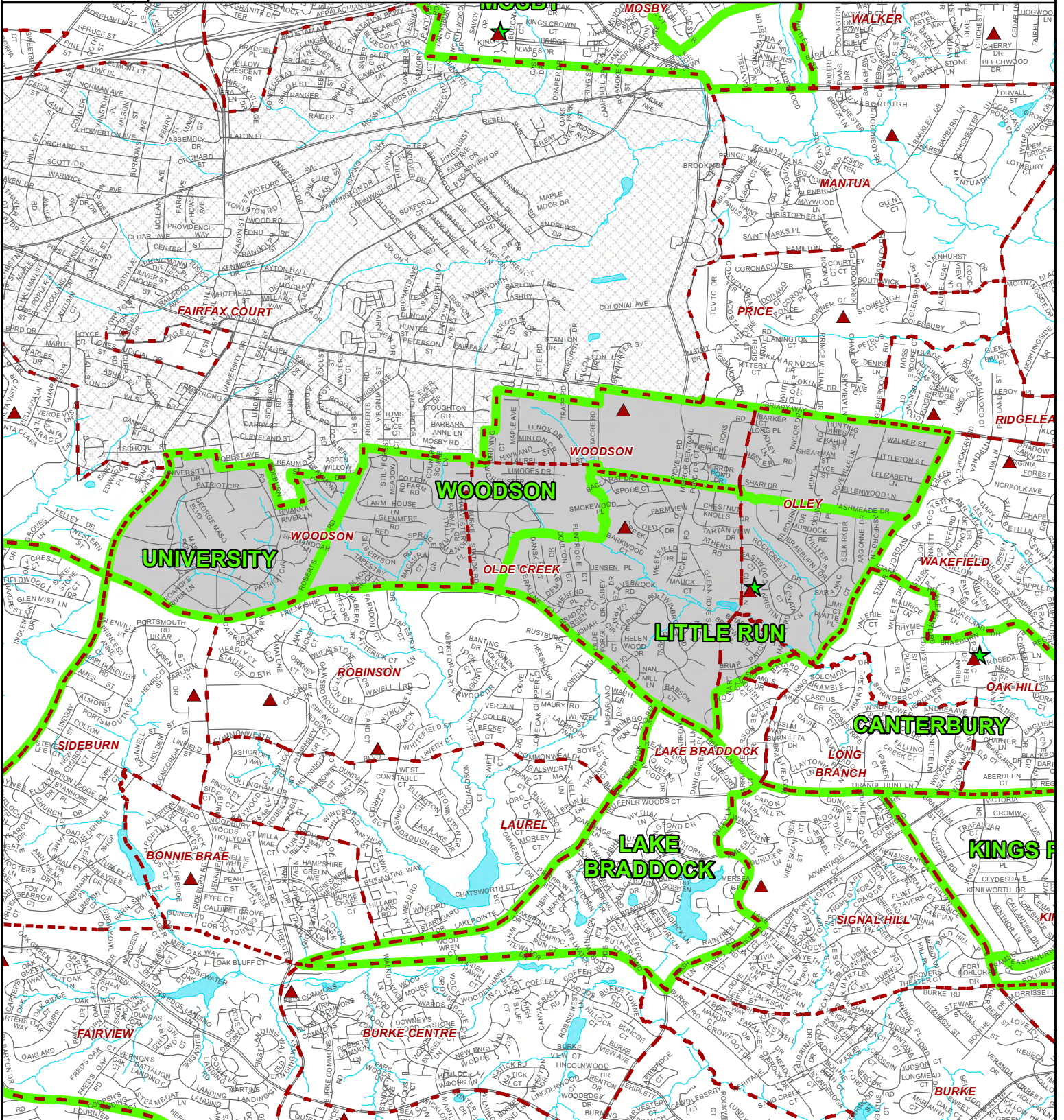
**POLLING PLACE:** Lake Braddock Secondary School  
9200 Burke Lake Road, Burke

**MAP GRIDS:** 69-3, 69-4, 77-2, 78-1, 78-2

**NOTES:** Adopted 1973  
Guinea Road no longer crosses the railroad tracks since the Roberts Parkway railroad overpass was completed in 2001  
Precinct description revised and readopted – March 2003  
Precinct description revised and readopted – July 2011

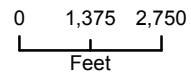


# Commonwealth of Virginia County of Fairfax Braddock District



## Precinct(s): Little Run, University, Woodson

- Proposed Fairfax County Voting Precincts
- Existing Fairfax County Voting Precincts
- Roadway Centerlines
- ★ Proposed Fairfax County Polling Places
- ▲ Existing Fairfax County Polling Places
- Water Features
- Other Jurisdictions



June, 2011

Commonwealth of Virginia  
**COUNTY OF FAIRFAX**  
**Braddock District**

**PRECINCT 134: UNIVERSITY**

**CONGRESSIONAL DISTRICT: ELEVENTH**  
**VIRGINIA SENATORIAL DISTRICT: THIRTY-FOURTH**  
**HOUSE OF DELEGATES DISTRICT: THIRTY-SEVENTH**

**DESCRIPTION:**

Beginning at the intersection of Ox Road (Route 123) and the south corporate boundary of the City of Fairfax, thence with the corporate boundary of the City of Fairfax in a generally northeasterly direction to its intersection with Roberts Road, thence with Roberts Road in a southwesterly direction to its intersection with Braddock Road, thence with Braddock Road in a generally westerly direction to its intersection with Ox Road, thence with Ox Road in a northeasterly direction to its intersection with the south corporate boundary of the City of Fairfax, point of beginning.

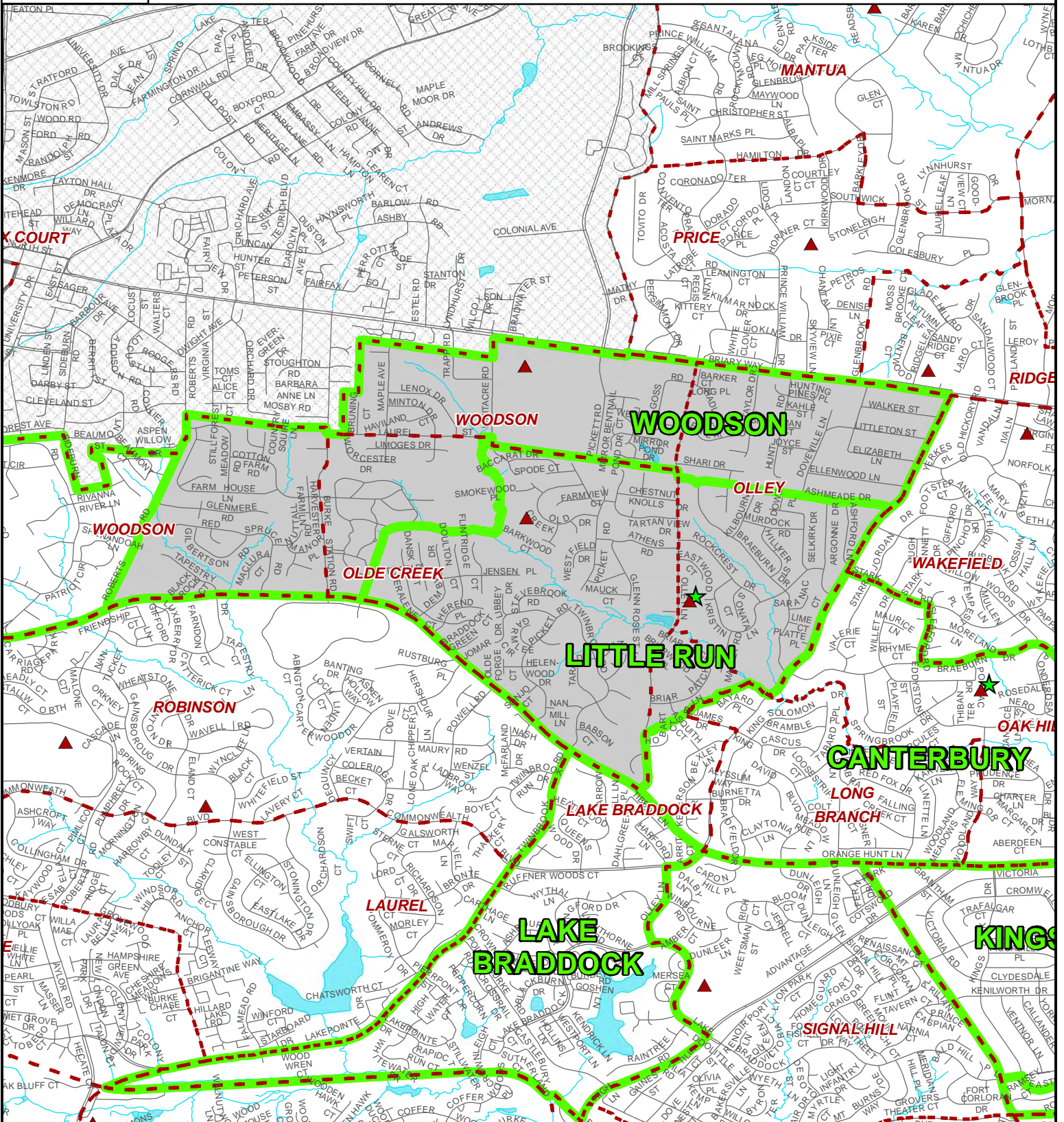
**POLLING PLACE:** GMU – University Hall  
4441 George Mason Boulevard, Fairfax

**MAP GRIDS:** 57-3, 57-4, 68-1, 68-2

**NOTES:** Adopted July 2011

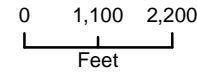


# Commonwealth of Virginia County of Fairfax Braddock District



## Precinct(s): Little Run, Woodson

- Proposed Fairfax County Voting Precincts
- Existing Fairfax County Voting Precincts
- Roadway Centerlines
- ★ Proposed Fairfax County Polling Places
- ▲ Existing Fairfax County Polling Places
- Water Features
- Other Jurisdictions





Commonwealth of Virginia  
**COUNTY OF FAIRFAX**  
**Braddock District**

**PRECINCT 117:            WOODSON**

**CONGRESSIONAL DISTRICT:            ELEVENTH**  
**VIRGINIA SENATORIAL DISTRICT:    THIRTY-FOURTH**  
**HOUSE OF DELEGATES DISTRICT:    FORTY-FIRST**

**DESCRIPTION:**

Beginning at the intersection of Roberts Road and the south corporate boundary of the City of Fairfax, thence with the corporate boundary of the City of Fairfax in a generally northeasterly direction to its intersection with Little River Turnpike (Route 236), thence with Little River Turnpike in an easterly direction to its intersection with Guinea Road, thence with Guinea Road in a southwesterly direction to its intersection with Ashmeade Drive, thence with Ashmeade Drive in a westerly direction to its intersection with Braeburn Drive, thence with Braeburn Drive in a westerly direction to its intersection with Olley Lane, thence with Olley Lane in a northerly direction to its intersection with an abandoned outlet road (south of Wrought Iron Court,) thence with the outlet road and a projection of the outlet road in a westerly direction to its intersection with the of the south boundary of the Fairfax County School Property on which Frost Intermediate School and Woodson High School are located, thence with the boundary of the Fairfax County School Property in a westerly direction to its intersection with Whitacre Road, thence with Whitacre Road in a northerly direction to its intersection with Laurel Street, thence with Laurel Street in a westerly direction to its intersection with Long Branch (stream,) thence with the meanders of Long Branch in a southerly direction to its intersection with an unnamed stream (west of Olde Creek Elementary School.), thence with the unnamed stream and a projection of the unnamed stream in a westerly direction to its intersection with the Calvary Memorial Park (cemetery) Road, thence with Calvary Memorial Park Road in a generally southerly direction to its intersection with Braddock Road, thence with Braddock Road in a generally westerly direction to its intersection with Roberts Road, thence with Roberts Road in a northeasterly direction to its intersection with the south corporate boundary of the City of Fairfax, point of beginning.

**POLLING PLACE:**                    Woodson High School  
   9525 Main Street, Fairfax

**MAP GRIDS:** 57-4, 58-3, 58-4, 69-1, 69-2

**NOTES:**

Adopted June 1971

Precinct description revised and readopted – March 2003

Boundary adjusted – July 2011

Commonwealth of Virginia  
**COUNTY OF FAIRFAX**  
**Braddock District**

**PRECINCT 109: LITTLE RUN**

**CONGRESSIONAL DISTRICT: ELEVENTH**  
**VIRGINIA SENATORIAL DISTRICT: THIRTY-FOURTH**  
**HOUSE OF DELEGATES DISTRICT: FORTY-FIRST**

**DESCRIPTION:**

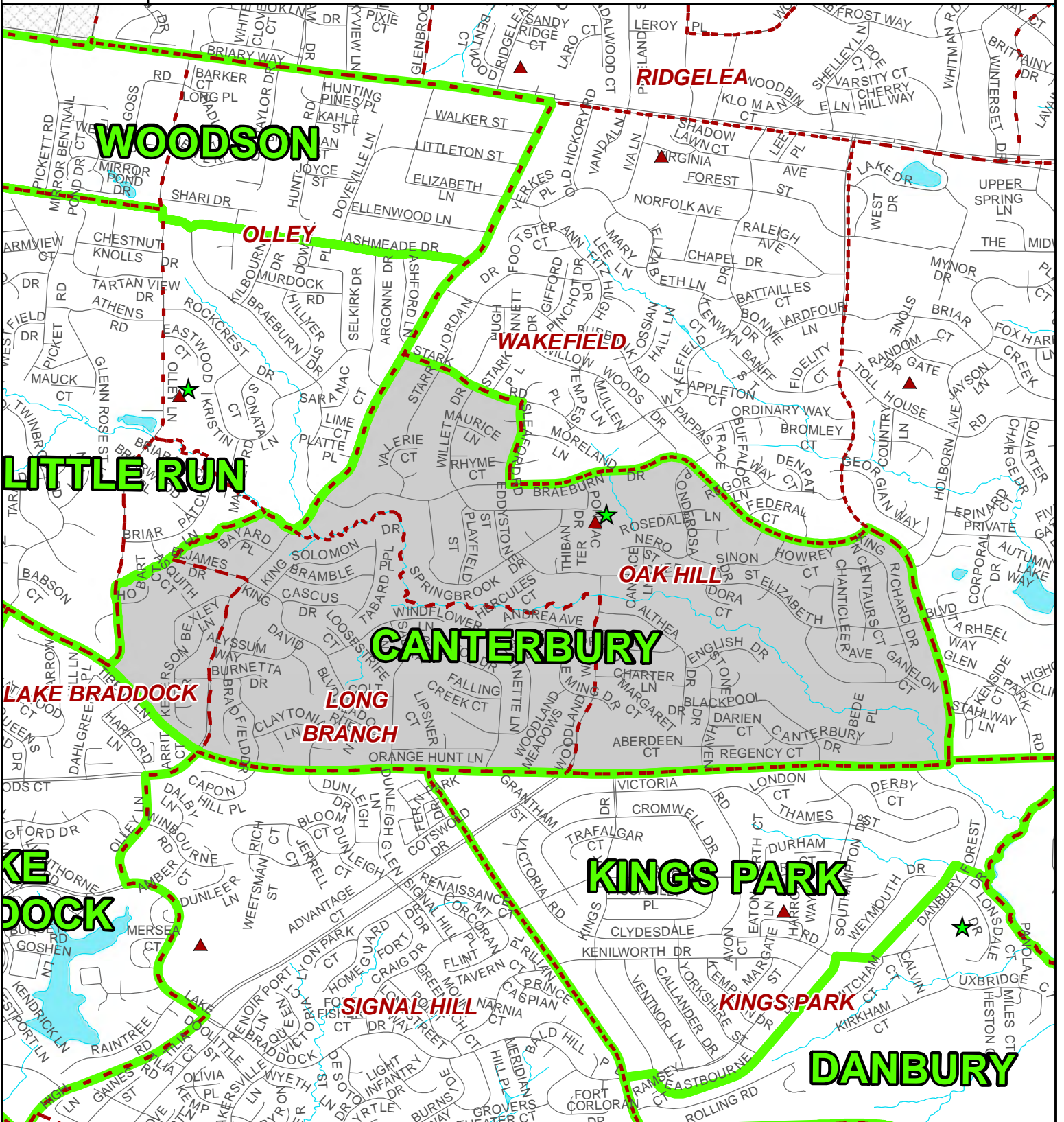
Beginning at the intersection of Long Branch (stream) and Laurel Street, thence with Laurel Street in an easterly direction to its intersection with Whitacre Road, thence with Whitacre Road in a southerly direction to its intersection with the south boundary of the Fairfax County School Property on which Woodson High School and Frost Middle School are located, thence with the boundary of the Fairfax County School Property and a projection of this boundary to an abandoned outlet road in an easterly direction to its intersection with Olley Lane, thence with Olley Lane in a southerly direction to its intersection with Braeburn Drive, thence with Braeburn Drive in an easterly direction to its intersection with Ashmeade Drive, thence with Ashmeade Drive in an easterly direction to its intersection with Guinea Road, thence with Guinea Road in a southwesterly direction to its intersection with Long Branch, thence with Long Branch in a northwesterly direction to its intersection with an unnamed stream, thence with the unnamed stream in a southwesterly direction to its intersection with Olley Lane, thence with Olley Lane in a southerly direction to its intersection with Braddock Road, thence with Braddock Road in a northwesterly direction to its intersection with the Calvary Memorial Park (cemetery) Road, thence with the Calvary Memorial Park Road in a general northerly direction to its intersection with a projection of an unnamed stream, thence with the projection and the unnamed stream in an easterly direction to its intersection with Long Branch, thence with Long Branch to its intersection with Laurel Street, point of beginning.

**POLLING PLACE:** Little Run Elementary School  
4511 Olley Lane, Fairfax

**MAP GRIDS:** 58-3, 58-4, 69-1, 69-2, 69-3, 69-4

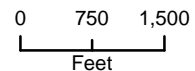
**NOTES:** Adopted as Little Run Precinct - February 1982  
Name changed to Olde Creek Precinct - March 1996  
Precinct description revised and readopted - March 2003  
Precinct renamed and boundary adjusted – July 2011

Commonwealth of Virginia  
**County of Fairfax**  
 Braddock District



**Precinct(s): Canterbury**

- Proposed Fairfax County Voting Precincts
- Existing Fairfax County Voting Precincts
- Roadway Centerlines
- ★ Proposed Fairfax County Polling Places
- ▲ Existing Fairfax County Polling Places
- Water Features
- Other Jurisdictions



Commonwealth of Virginia  
**COUNTY OF FAIRFAX**  
**Braddock District**

**PRECINCT 113: CANTERBURY**

**CONGRESSIONAL DISTRICT: ELEVENTH**  
**VIRGINIA SENATORIAL DISTRICT: THIRTY-FOURTH**  
**HOUSE OF DELEGATES DISTRICT: THIRTY-NINTH**

**DESCRIPTION:**

Beginning at the intersection of Guinea Road and Stark Road, thence with Stark Road in a southeasterly direction to its intersection with Sleaford Road, thence with Sleaford Road in a southerly direction to its intersection with Braeburn Drive, thence with Braeburn Drive in an easterly, then southeasterly direction to its intersection with Wakefield Chapel Road, thence with Wakefield Chapel Road in a southerly direction to its intersection with Braddock Road, thence with Braddock Road in a westerly, then northwesterly direction to its intersection with Olley Lane, thence with Olley Lane in a northerly direction to its intersection with an unnamed stream (north of Hobart Court,) thence with the meanders of the unnamed stream to its intersection with Long Branch (stream), thence with the meanders of Long Branch in a southeasterly direction to its intersection with Guinea Road, thence with Guinea Road in a northeasterly direction to its intersection with Stark Road, point of beginning.

**POLLING PLACE:** Canterbury Woods Elementary School  
4910 Willet Drive, Annandale

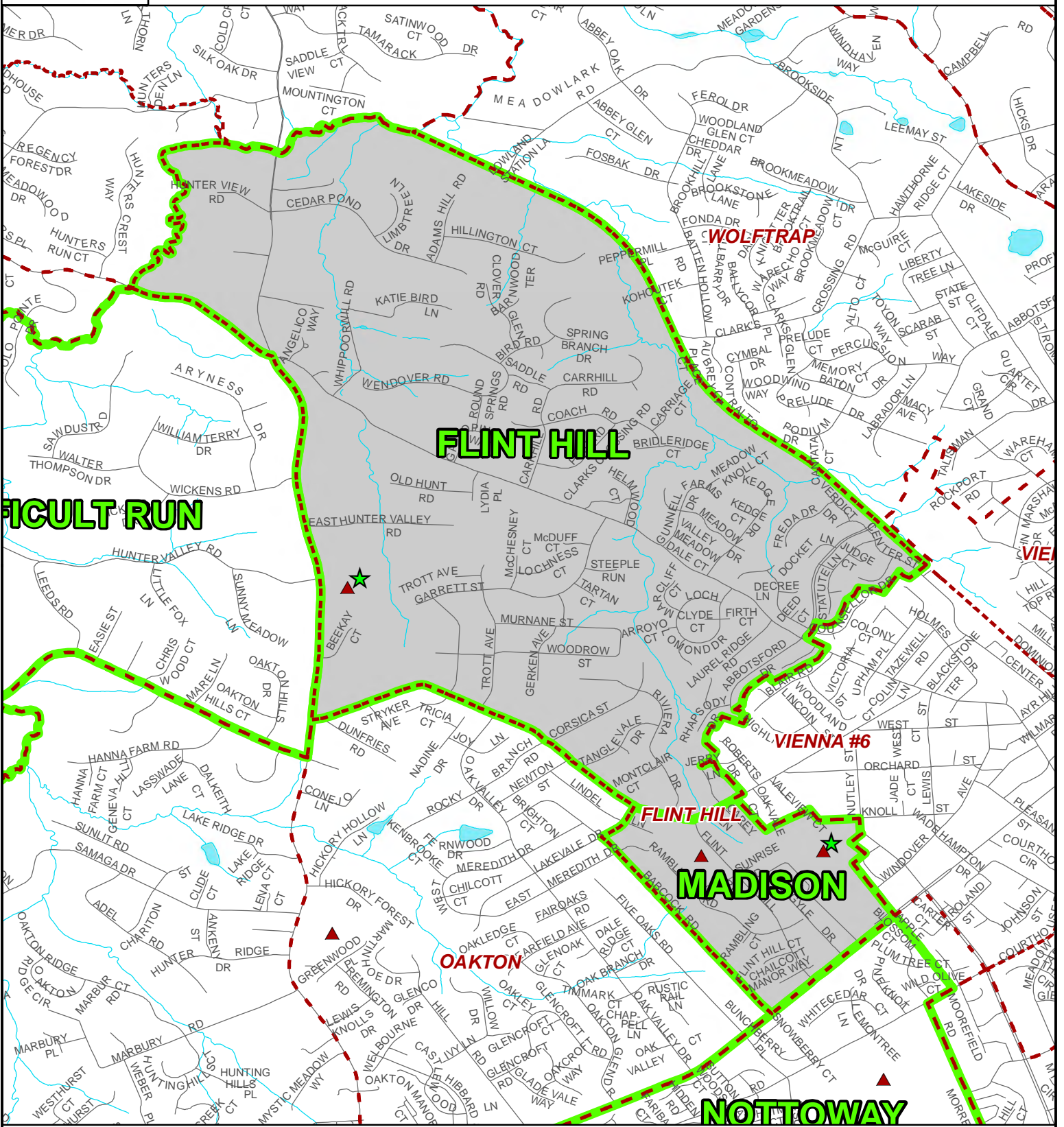
**MAP GRIDS:** 69-2, 69-4, 70-1, 70-3

**NOTES:** Oak Hill, Long Branch and a portion of Lake Braddock were consolidated to form Canterbury precinct – July 2011



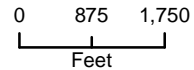
# Commonwealth of Virginia County of Fairfax

## Hunter Mill District



**Precinct(s): Flint Hill, Madison**

- Proposed Fairfax County Voting Precincts
- Existing Fairfax County Voting Precincts
- Roadway Centerlines
- ★ Proposed Fairfax County Polling Places
- ▲ Existing Fairfax County Polling Places
- Water Features
- Other Jurisdictions



June, 2011

Commonwealth of Virginia  
**COUNTY OF FAIRFAX**  
**Hunter Mill District**

**PRECINCT 202: FLINT HILL**

**CONGRESSIONAL DISTRICT: ELEVENTH**  
**VIRGINIA SENATORIAL DISTRICT: THIRTY-SECOND**  
**HOUSE OF DELEGATES DISTRICT: THIRTY-SIXTH**

**DESCRIPTION:**

Beginning at the intersection of Difficult Run (stream) and the Washington and Old Dominion Railroad Regional Park (trail), thence with the Washington and Old Dominion Regional Park in a southeasterly direction to its intersection with the corporate boundary of the Town of Vienna, thence with the corporate boundary of the Town of Vienna in a southwesterly, then southeasterly direction to its intersection with Malcolm Road, NW, thence with Malcolm Road in a southwesterly direction to its intersection with Vale Road, thence with Vale Road in a northwesterly, then southwesterly direction to its intersection with Hunter Mill Road, thence with Hunter Mill Road in a northerly direction to its intersection with Lawyers Road, thence with Lawyers Road in a northwesterly direction to its intersection with Difficult Run, thence with the meanders of Difficult Run in a generally northeasterly direction to its intersection with the Washington and Old Dominion Railroad Regional Park, point of beginning.

**POLLING PLACE:** Flint Hill Elementary School  
2444 Flint Hill Road, Vienna

**MAP GRIDS:** 27-2, 27-4, 28-3, 37-2, 37-4, 38-1, 38-3, 48-1

**NOTES:** Adopted June 1971  
The Washington and Old Dominion Railroad Regional Park (trail) is the abandoned Washington and Old Dominion Railroad right-of-way  
Precinct description revised and readopted – March 2003  
Precinct divided – July 2011

Commonwealth of Virginia  
**COUNTY OF FAIRFAX**  
**Hunter Mill District**

**PRECINCT 204:            MADISON**

**CONGRESSIONAL DISTRICT:            ELEVENTH**  
**VIRGINIA SENATORIAL DISTRICT:    THIRTY-FOURTH**  
**HOUSE OF DELEGATES DISTRICT:    THIRTY-FIFTH**

**DESCRIPTION:**

Beginning at the intersection of Malcolm Road, NW, and the corporate boundary of the Town of Vienna, thence with the corporate boundary of the Town of Vienna in a generally southeasterly direction to its intersection with Chain Bridge Road (Route 123), thence with Chain Bridge Road in a southwesterly direction to its intersection with Babcock Road, thence with Babcock Road in a northwesterly direction to its intersection with Lakevale Drive, thence with Lakevale Drive in a northeasterly direction to its intersection with Vale Road, thence with Vale Road in a southeasterly direction to its intersection with Malcolm Road, thence with Malcolm Road in a northeasterly direction to its intersection with the corporate boundary of the Town of Vienna, point of beginning.

**POLLING PLACE:**                    Madison High School  
   2500 James Madison Drive, Vienna

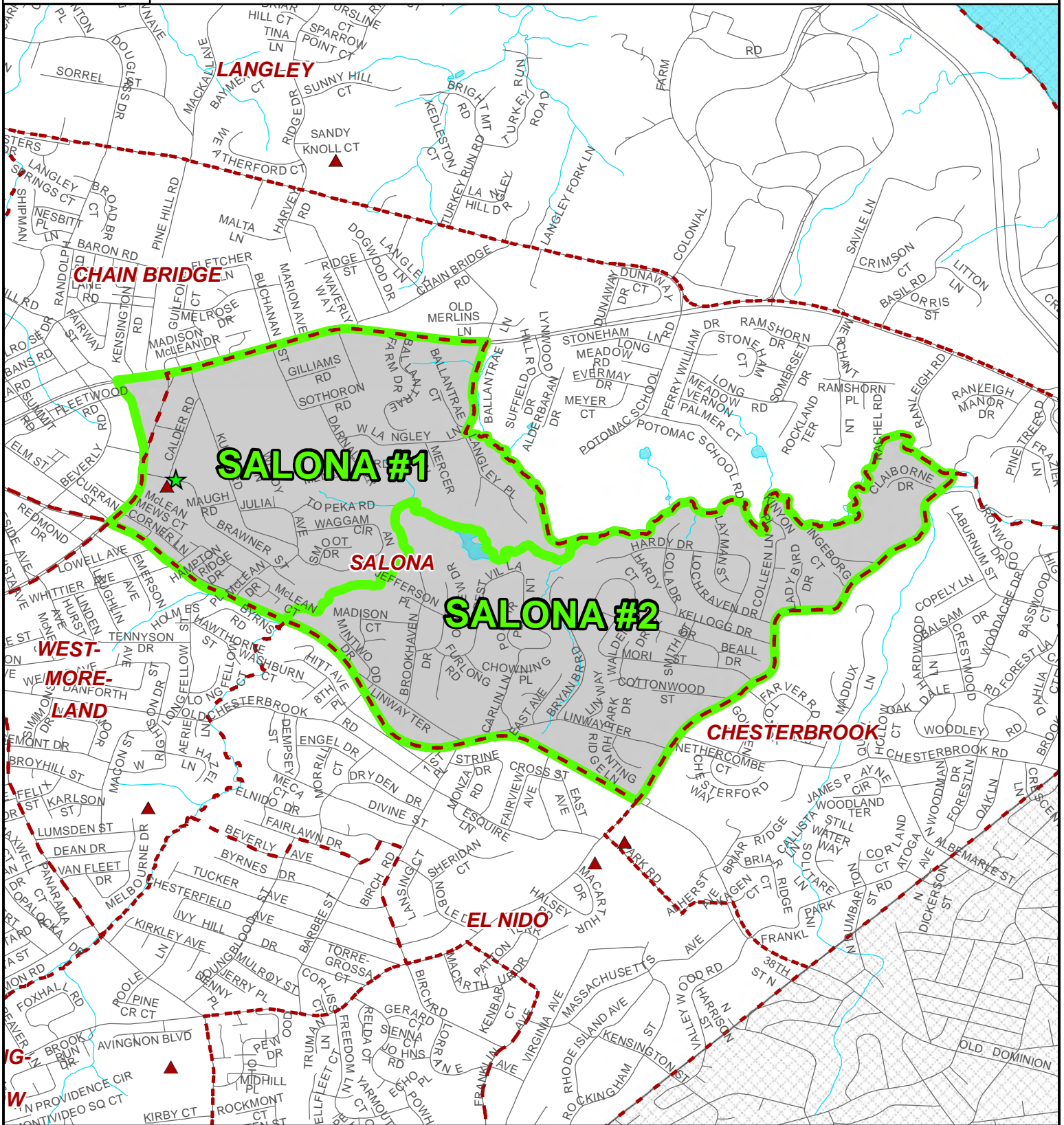
**MAP GRIDS:**    38-3

**NOTES:**            Adopted July 2011



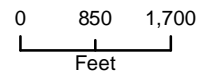
# Commonwealth of Virginia County of Fairfax

## Dranesville District



**Precinct(s): Salona #1, Salona #2**

- Proposed Fairfax County Voting Precincts
- Existing Fairfax County Voting Precincts
- Roadway Centerlines
- ★ Proposed Fairfax County Polling Places
- ▲ Existing Fairfax County Polling Places
- Water Features
- Other Jurisdictions



June, 2011

Commonwealth of Virginia  
**COUNTY OF FAIRFAX**  
**Dranesville District**

**PRECINCT 316: SALONA NO. 1**

**CONGRESSIONAL DISTRICT: TENTH**  
**VIRGINIA SENATORIAL DISTRICT: THIRTY-FIRST**  
**HOUSE OF DELEGATES DISTRICT: THIRTY-FOURTH**

**DESCRIPTION:**

Beginning at the intersection of Old Chain Bridge Road and Dolley Madison Boulevard (Route 123), thence with Dolley Madison Boulevard in an easterly direction to its intersection with Ballantrae Lane, thence with Ballantrae Lane in southerly direction to its intersection with a an unnamed tributary of Pimmit Run (stream), thence with the meanders of this tributary in a southeasterly direction to its intersection with Pimmit Run, thence with the meanders of Pimmit Run in a generally westerly direction to its intersection with Old Dominion Drive, thence with Old Dominion Drive in a northwesterly direction to its intersection with Chain Bridge Road, thence with Old Chain Bridge Road in a northerly direction to its intersection with Dolley Madison Boulevard, point of beginning.

**POLLING PLACE:** Franklin Sherman Elementary School  
6630 Brawner Street, McLean

**MAP GRIDS:** 30-2, 30-4, 31-1

**NOTES:** Adopted July 1981  
Precinct description revised and readopted – March 2003  
Precinct divided and renamed – July 2011

Commonwealth of Virginia  
**COUNTY OF FAIRFAX**  
**Dranesville District**

**PRECINCT 333: SALONA NO. 2**

**CONGRESSIONAL DISTRICT: TENTH**  
**VIRGINIA SENATORIAL DISTRICT: THIRTY-FIRST**  
**HOUSE OF DELEGATES DISTRICT: FORTH-EIGHTH**

**DESCRIPTION:**

Beginning at the intersection of Old Dominion Drive and Pimmit Run (stream), thence with the meanders of Pimmit Run in a generally northeasterly direction to its intersection with Kirby Road, thence with Kirby Road in a southwesterly direction to its intersection with Old Dominion Drive, thence with Old Dominion Drive in a northwesterly direction to its intersection with Pimmit Run, point of beginning.

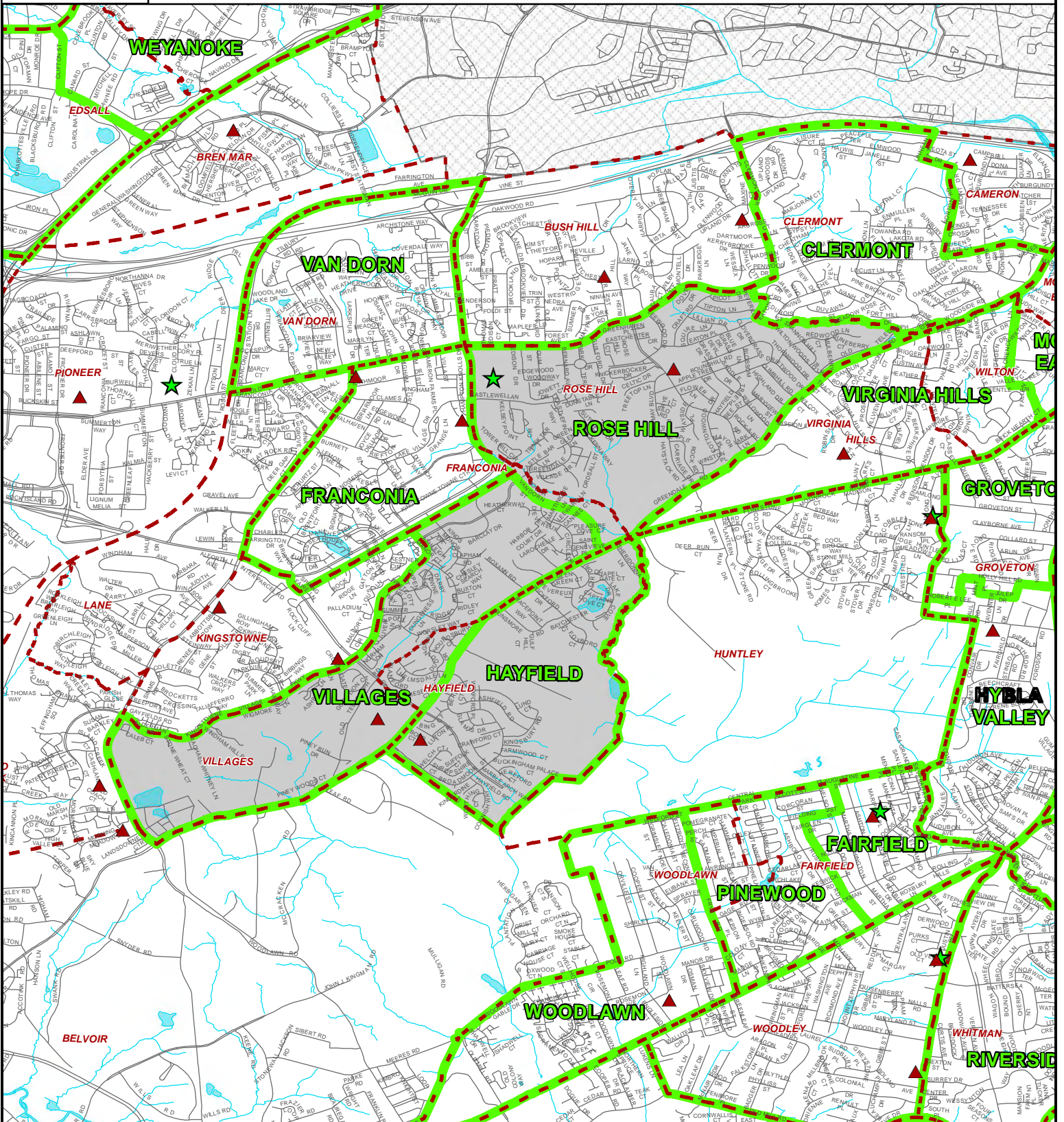
**POLLING PLACE:** Franklin Sherman Elementary School  
6630 Brawner Street, McLean

**MAP GRIDS:** 30-4, 31-1, 31-2, 31-3, 31-4

**NOTES:** Adopted July 2011

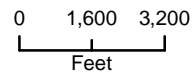


# Commonwealth of Virginia County of Fairfax Franconia District



**Precinct(s): Hayfield, Rose Hill, Villages**

- Proposed Fairfax County Voting Precincts
- Existing Fairfax County Voting Precincts
- Roadway Centerlines
- ★ Proposed Fairfax County Polling Places
- ▲ Existing Fairfax County Polling Places
- Water Features
- Other Jurisdictions



Commonwealth of Virginia  
**COUNTY OF FAIRFAX**  
**Franconia District**

**PRECINCT 406: HAYFIELD**

**CONGRESSIONAL DISTRICT: EIGHTH**  
**VIRGINIA SENATORIAL DISTRICT: THIRTIETH**  
**HOUSE OF DELEGATES DISTRICT: FORTY-FOURTH**

**DESCRIPTION:**

Beginning at the intersection of Telegraph Road and Dogue Creek, thence with the meanders of Dogue Creek in a southwesterly direction to its intersection with the Virginia Power Easement boundary along the northeast boundary of the Fort Belvoir Military Reservation, thence with the Virginia Power Easement in a northwesterly direction to its intersection with Telegraph Road, thence with Telegraph Road in a northeasterly direction to its intersection with Dogue Creek, point of beginning.

**POLLING PLACE:** Hayfield Elementary School  
7633 Telegraph Road, Alexandria

**MAP GRIDS:** 91-2, 91-4, 92-1, 92-3, 100-2, 101-1

**NOTES:** Adopted 1971  
Boundary adjusted July 1991 and August 2001  
Precinct description revised and readopted – March 2003  
Boundary adjusted – July 2011

Commonwealth of Virginia  
**COUNTY OF FAIRFAX**  
**Franconia District**

**PRECINCT 410:            ROSE HILL**

**CONGRESSIONAL DISTRICT:            EIGHTH**  
**VIRGINIA SENATORIAL DISTRICT:    THIRTIETH / THIRTY-NINTH**  
**HOUSE OF DELEGATES DISTRICT:    FORTY-THIRD**

**DESCRIPTION:**

Beginning at the intersection of South Van Dorn Street and Franconia Road, thence with Franconia Road in a northeasterly direction to its intersection with Peverill Drive, thence with Peverill Drive in a southerly direction to its intersection with Picot Road, thence with Picot Road in an easterly direction to its intersection with Eaton Place, thence with Eaton Place and a projection of Eaton Place in a southerly direction to its intersection with an unnamed stream, thence with the meanders of the unnamed stream in an easterly direction to its intersection with Pike Branch (stream), thence with the meanders of Pike Branch in an easterly direction to its intersection with Telegraph Road, thence with Telegraph Road in a southwesterly direction to its intersection with South Van Dorn Street, thence with South Van Dorn street in a generally northwesterly direct to its intersection with Franconia Road, point of beginning.

**POLLING PLACE:**                    Rose Hill Elementary School  
    6301 Rose Hill Drive, Alexandria

**MAP GRIDS:** 81-4, 82-3, 82-4, 91-2, 92-1

**NOTES:**                    Adopted June 1971  
   Precinct description revised and readopted – March 2003  
   Precinct boundary adjusted – July 2011

Commonwealth of Virginia  
**COUNTY OF FAIRFAX**  
**Franconia District**

**PRECINCT 420: VILLAGES**

**CONGRESSIONAL DISTRICT: EIGHTH**  
**VIRGINIA SENATORIAL DISTRICT: THIRTY-SIXTH**  
**HOUSE OF DELEGATES DISTRICT: FORTY-THIRD**

**DESCRIPTION:**

Beginning at the intersection of the Virginia Power Easement and South Van Dorn Street (at Dogue Creek), thence with South Van Dorn Street in a generally southeasterly direction to its intersection with Telegraph Road, thence with Telegraph Road in a southwesterly direction to its intersection with Beulah Street, thence with Beulah Street in a northwesterly, then northeasterly direction to its intersection with Kingstowne Village Parkway, thence with Kingstowne Village Parkway in a generally northeasterly direction to its intersection with the Virginia Power Easement, thence with the Virginia Power Easement in a northeasterly direction to its intersection with South Van Dorn Street, point of beginning.

**POLLING PLACE:** Hayfield Secondary School  
7630 Telegraph Road, Alexandria

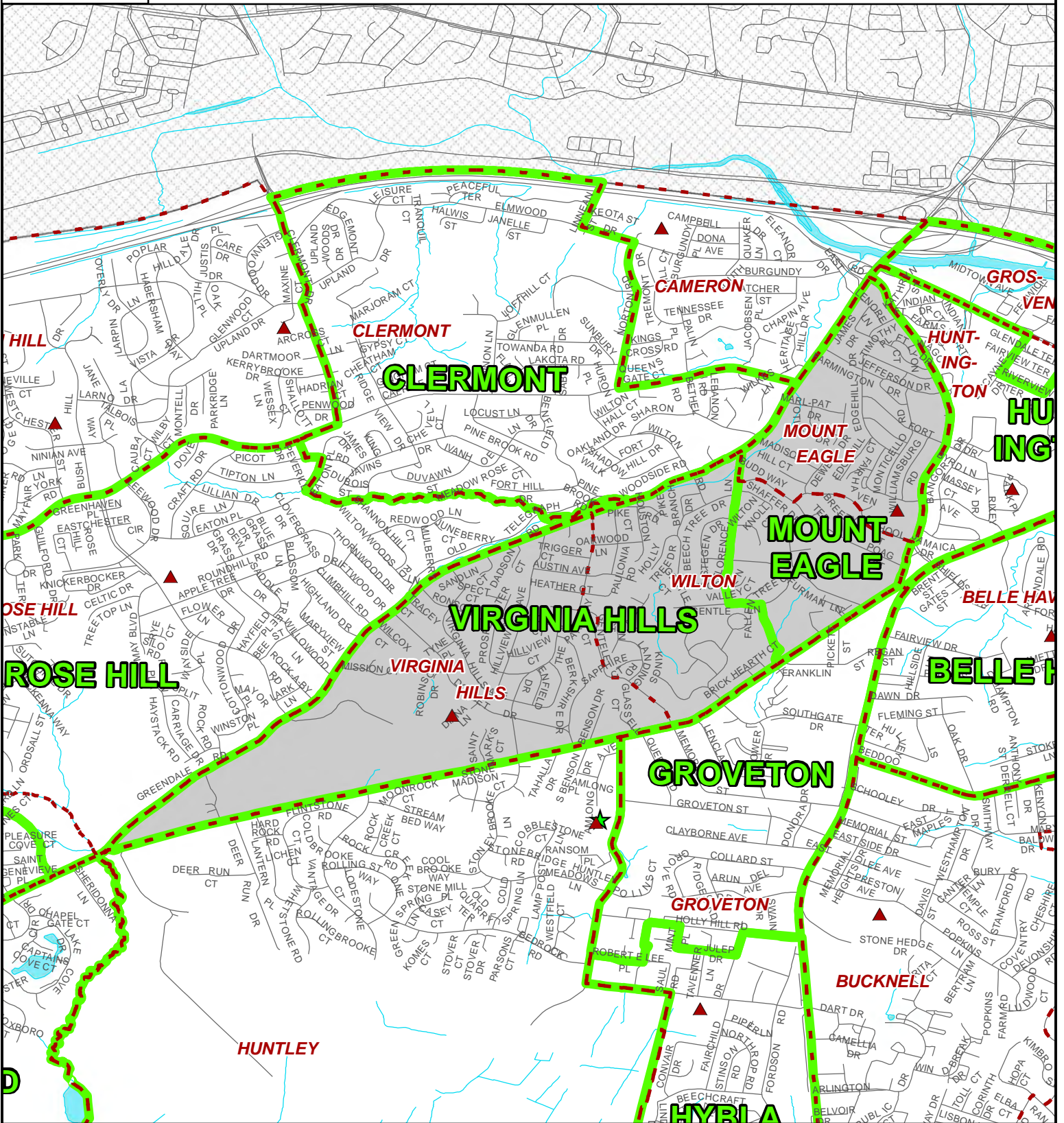
**MAP GRIDS:** 90-4, 91-2, 91-3, 91-4, 92-1, 99-2, 100-1, 100-2

**NOTES:** Adopted March 1993  
Precinct description revised and readopted – March 2003  
Boundary adjusted – July 2011



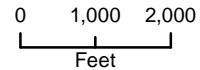
# Commonwealth of Virginia County of Fairfax

## Franconia District



### Precinct(s): Mount Eagle, Virginia Hills

- Proposed Fairfax County Voting Precincts
- Existing Fairfax County Voting Precincts
- Roadway Centerlines
- ★ Proposed Fairfax County Polling Places
- ▲ Existing Fairfax County Polling Places
- Water Features
- Other Jurisdictions



June, 2011



Commonwealth of Virginia  
**COUNTY OF FAIRFAX**  
**Franconia District**

**PRECINCT 408: MOUNT EAGLE**

**CONGRESSIONAL DISTRICT: EIGHTH**  
**VIRGINIA SENATORIAL DISTRICT: THIRTIETH**  
**HOUSE OF DELEGATES DISTRICT: FORTY-THIRD**

**DESCRIPTION:**

Beginning at the intersection of Telegraph Road and North Kings Highway, thence with North Kings Highway in a generally southerly direction to its intersection with South Kings Highway, thence with South Kings Highway in a southwesterly direction to its intersection with an unnamed stream (south of Franklin Street,) thence with the meanders of the unnamed stream in a northerly direction to its approximate intersection with Gentle Lane (between the residences numbered 6249 and 6251 Gentle Lane), thence with Gentle Lane in a westerly direction to its intersection with Florence Lane, thence with Florence Lane in a northerly direction to its intersection with Telegraph Road, thence with Telegraph Road in a northeasterly direction to its intersection with North Kings Highway, point of beginning.

**POLLING PLACE:** Mount Eagle Elementary School  
6116 North Kings Highway, Alexandria

**MAP GRIDS:** 82-2, 82-4, 83-1, 83-3, 92-2

**NOTES:** Adopted December 1976  
Divided and adopted as Mount Eagle North - May 2001  
Name restored to Mount Eagle - August 2001  
Precinct description revised and readopted – March 2003  
Precinct boundaries adjusted – July 2011

Commonwealth of Virginia  
**COUNTY OF FAIRFAX**  
**Franconia District**

**PRECINCT 411: VIRGINIA HILLS**

**CONGRESSIONAL DISTRICT: EIGHTH**  
**VIRGINIA SENATORIAL DISTRICT: THIRTIETH / THIRTY-SIXTH**  
**HOUSE OF DELEGATES DISTRICT: FORTY-THIRD**

**DESCRIPTION:**

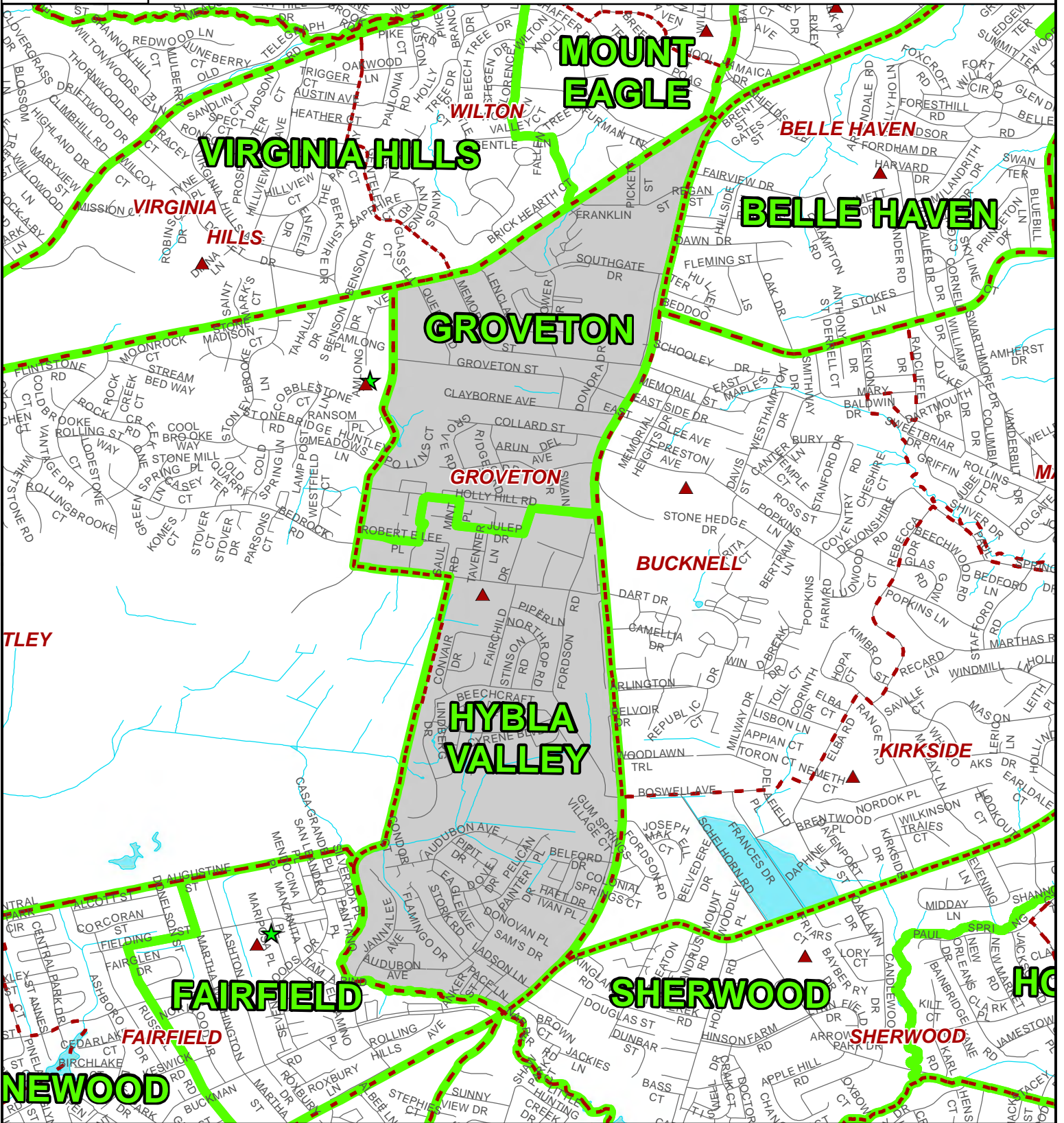
Beginning at the intersection of Telegraph Road and Florence Lane, thence with Florence Lane in a southerly direction to its intersection with Gentle Lane, thence with Gentle Lane in an easterly direction to its approximate intersection with an unnamed stream (between the residences numbered 6249 and 6251 Gentle Lane), thence with the unnamed stream in a southerly direction to its intersection with South Kings Highway, thence with South Kings Highway in a southwesterly direction to its intersection with Telegraph Road, thence with Telegraph Road in a northeasterly direction to its intersection with Florence Lane, point of beginning.

**POLLING PLACE:** Virginia Hills Center  
6520 Diana Lane, Alexandria

**MAP GRIDS:** 82-3, 82-4, 92-1, 92-2

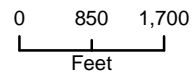
**NOTES:** Adopted July 1981  
Boundary adjusted July 1991 and August 2001  
Precinct description revised and readopted – March 2003  
Precinct boundary adjusted – July 2011

Commonwealth of Virginia  
**County of Fairfax**  
 Franconia District



**Precinct(s): Groveton, Hybla Valley**

- Proposed Fairfax County Voting Precincts
- Existing Fairfax County Voting Precincts
- Roadway Centerlines
- ★ Proposed Fairfax County Polling Places
- ▲ Existing Fairfax County Polling Places
- Water Features
- Other Jurisdictions



June, 2011

Commonwealth of Virginia  
**COUNTY OF FAIRFAX**  
**Franconia District**

**PRECINCT 405: GROVETON**

**CONGRESSIONAL DISTRICT: EIGHTH**  
**VIRGINIA SENATORIAL DISTRICT: THIRTIETH**  
**HOUSE OF DELEGATES DISTRICT: FORTY-FOURTH**

**DESCRIPTION:**

Beginning at the intersection of Harrison Lane and South Kings Highway, thence with South Kings Highway in a northeasterly direction to its intersection with Richmond Highway (Route 1), thence with Richmond Highway in a southerly direction to its intersection with Holly Hill Road, thence with Holly Hill Road in a westerly direction to its intersection with a projection of Fairchild Drive, thence with this projection and Fairchild Drive in a southerly direction to its intersection with Julep Drive, thence with Julep Drive in a westerly direction to its intersection with Mint Place, thence with Mint Place in a northerly direction to its intersection with Holly Hill Road, thence with Holly Hill Road in a westerly direction to its intersection with Mason Grove Court, thence with Mason Grove Court and a projection of Mason Grove Court in a southerly direction to its intersection with Groveton Gardens Road, thence with Groveton Gardens Road in a southerly direction to its intersection with Robert E. Lee Place, thence with Robert E. Lee Place in a westerly direction to its intersection with Harrison Lane, thence with Harrison Lane in a northerly direction to its intersection with South Kings Highway, point of beginning.

**POLLING PLACE:** Groveton Elementary School  
6900 Harrison Lane , Alexandria

**MAP GRIDS:** 83-3, 84-4, 92-2, 92-4, 93-1

**NOTES:** Adopted December 1976  
Boundary adjusted July 1991  
Divided and adopted as Groveton East - May 2001  
Boundary adjusted, name restored to Groveton - August 2001  
Precinct description revised and readopted – March 2003  
Precinct divided and polling place moved – July 2011

Commonwealth of Virginia  
**COUNTY OF FAIRFAX**  
**Franconia District**

**PRECINCT 429:           HYBLA VALLEY**

**CONGRESSIONAL DISTRICT:           EIGHTH**  
**VIRGINIA SENATORIAL DISTRICT:   THIRTY-SIXTH**  
**HOUSE OF DELEGATES DISTRICT:   FORTY-FOURTH**

**DESCRIPTION:**

Beginning at the intersection of Harrison Lane and Robert E. Lee Place, thence with Robert E. Lee Place in an easterly direction to its intersection with Groveton Gardens Road, thence with Groveton Gardens Road and a projection of Groveton Gardens Road in a northerly direction to its intersection with Mason Grove Court, thence with Mason Grove Court in a northerly direction to its intersection with Holly Hill Road, thence with Holly Hill Road in an easterly direction to its intersection with Mint Place, thence with Mint Place in a southerly direction to its intersection with Julep Drive, thence with Julep Drive in an easterly direction to its intersection Fairchild Drive, thence with Fairchild Drive and a projection of Fairchild Drive in a northerly direction to its intersection with Holly Hill Road, thence with Holly Hill in an easterly direction to its intersection with Richmond Highway (Route 1), thence with Richmond Highway in a southerly direction to its intersection with Little Hunting Creek, thence with the meanders of Little Hunting Creek in a westerly, then northerly direction to its intersection with the southeast boundary of Huntley Meadows Park at the Virginia Power Easement, thence with the boundary of Huntley Meadows Park in a northeasterly direction to its intersection with Lockheed Boulevard, thence with Lockheed Boulevard in a westerly direction to its intersection with Harrison Lane, thence with Harrison Lane in a northerly direction to its intersection with Robert E. Lee Place, point of beginning.

**POLLING PLACE:**                   Hybla Valley Elementary School  
  3415 Lockheed Boulevard, Alexandria

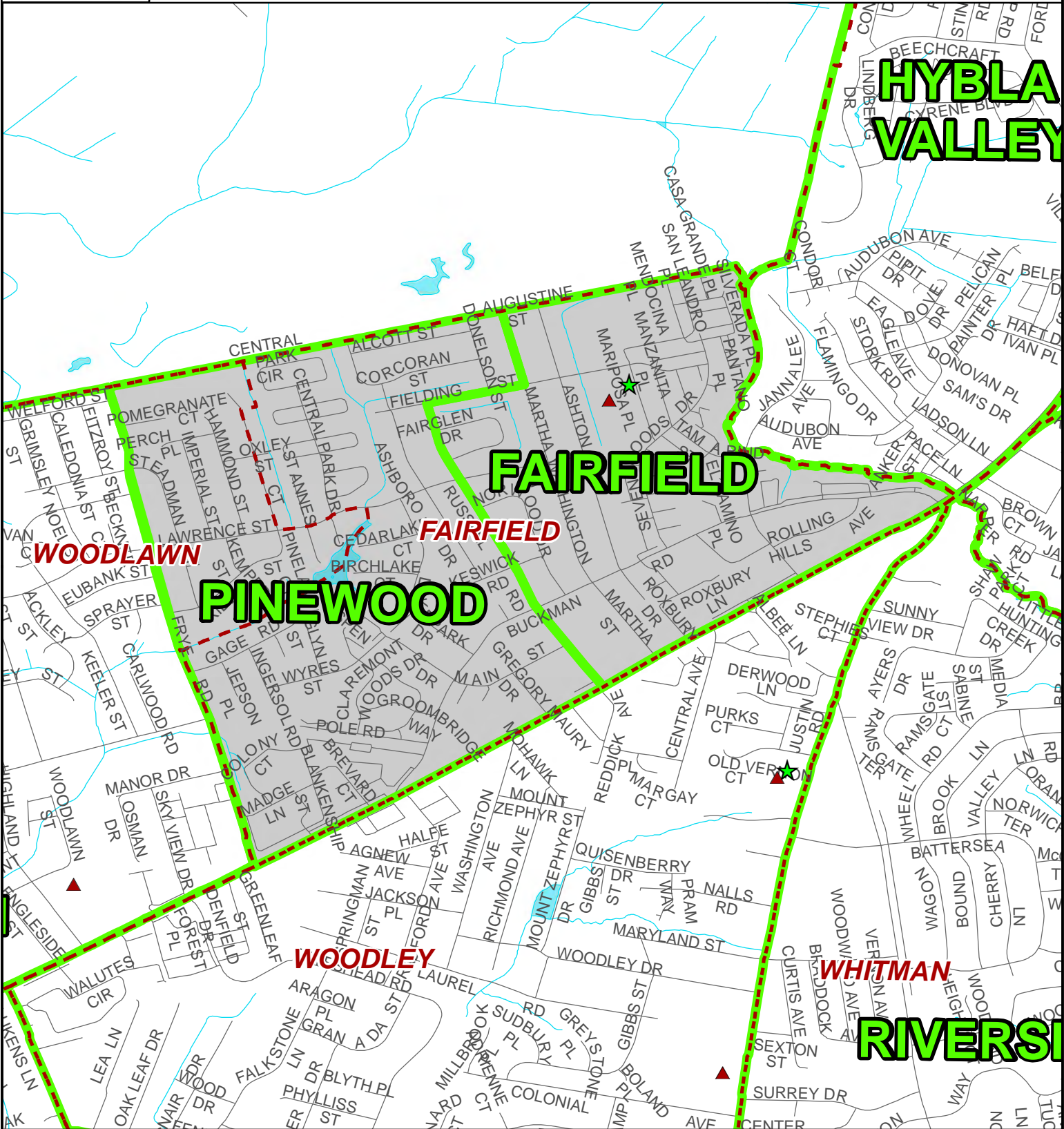
**MAP GRIDS:** 83-3, 84-4, 92-4, 101-2

**NOTES:**           Adopted July 2011



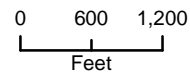


Commonwealth of Virginia  
**County of Fairfax**  
 Franconia District



**Precinct(s): Fairfield, Pinewood**

- Proposed Fairfax County Voting Precincts
- Existing Fairfax County Voting Precincts
- Roadway Centerlines
- ★ Proposed Fairfax County Polling Places
- ▲ Existing Fairfax County Polling Places
- Water Features
- Other Jurisdictions



June, 2011

Commonwealth of Virginia  
**COUNTY OF FAIRFAX**  
**Franconia District**

**PRECINCT 413:            FAIRFIELD**

**CONGRESSIONAL DISTRICT:            EIGHTH**  
**VIRGINIA SENATORIAL DISTRICT:    THIRTY-SIXTH**  
**HOUSE OF DELEGATES DISTRICT:    FORTY-FOURTH**

**DESCRIPTION:**

Beginning at the intersection of Russell Road and Fielding Street, thence with Fielding Street in a north easterly direction to its intersection with Martha Washington Street, thence with Martha Washington Street and a projection of Martha Washington Street in a northwesterly direction to its intersection with the south boundary of Huntley Meadows Park, thence with the boundary of Huntley Meadows Park in a northeasterly direction to its intersection with Little Hunting Creek, thence with the meanders of Little Hunting Creek in a southerly, then southeasterly direction to its intersection with Richmond Highway (Route 1), thence with Richmond Highway in a southwesterly direction to its intersection with Russell Road, thence with Russell Road in a northwesterly direction to its intersection with Fielding Street, point of beginning.

**POLLING PLACE:**                    Mt. Vernon Woods Elementary School  
   4015 Fielding Street, Alexandria

**MAP GRIDS:** 101-1, 101-2, 101-3, 101-4

**NOTES:**                    Adopted July 1981  
   Precinct description revised and readopted – March 2003  
   Boundary adjusted with Fairfield - July 2011

Commonwealth of Virginia  
**COUNTY OF FAIRFAX**  
**Franconia District**

**PRECINCT 428:            PINESWOOD**

**CONGRESSIONAL DISTRICT:            EIGHTH**  
**VIRGINIA SENATORIAL DISTRICT:    THIRTY-SIXTH**  
**HOUSE OF DELEGATES DISTRICT:    FORTY-FOURTH**

**DESCRIPTION:**

Beginning at the intersection of Frye Road and the southern boundary of Huntley Meadows Park, thence with the boundary of Huntley Meadows Park in a northeasterly direction to its intersection with a projection of Martha Washington Street, thence with the projection and Martha Washington Street in a southeasterly direction to its intersection with Fielding Street, thence with Fielding Street in a southwesterly direction to its intersection with Russell Road, thence with Russell Road in a southeasterly direction to its intersection with Richmond Highway (Route 1), thence with Richmond Highway in a southwesterly direction to its intersection with Frye Road, thence with Frye Road in a northwesterly direction to its intersection with the southern boundary of Huntley Meadows Park, point of beginning.

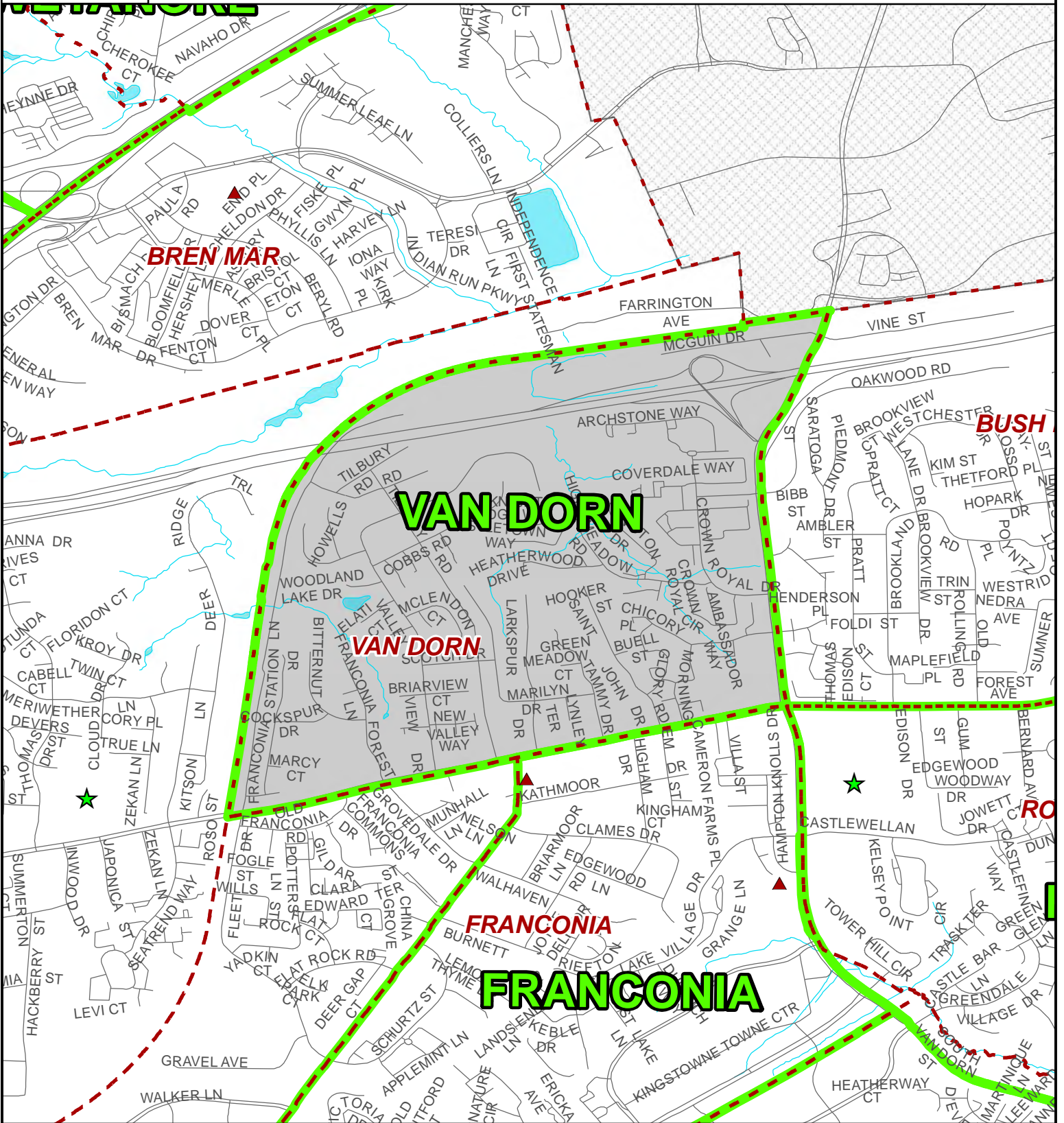
**POLLING PLACE:**                    Mt. Vernon Woods Elementary School  
   4015 Fielding Street, Alexandria

**MAP GRIDS:** 101-1, 101-2, 101-3, 101-4

**NOTES:**                            Established April 2011  
   Boundary adjusted with Fairfield – July 2011

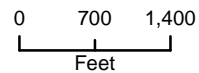


Commonwealth of Virginia  
**County of Fairfax**  
 Franconia District



**Precinct(s): Van Dorn**

- Proposed Fairfax County Voting Precincts
- Existing Fairfax County Voting Precincts
- Roadway Centerlines
- ★ Proposed Fairfax County Polling Places
- ▲ Existing Fairfax County Polling Places
- Water Features
- Other Jurisdictions



June, 2011

Commonwealth of Virginia  
**COUNTY OF FAIRFAX**  
**Franconia District**

**PRECINCT 422: VAN DORN**

**CONGRESSIONAL DISTRICT: EIGHTH**  
**VIRGINIA SENATORIAL DISTRICT: THIRTY-NINTH**  
**HOUSE OF DELEGATES DISTRICT: FORTY-THIRD**

**DESCRIPTION:**

Beginning at the intersection of the Richmond, Fredericksburg and Potomac Railroad and South Van Dorn Street, thence with South Van Dorn Street in a southerly direction to its intersection with Franconia Road, thence with Franconia Road in a southwesterly direction to its intersection with the Richmond, Fredericksburg and Potomac Railroad, thence with the Richmond, Fredericksburg and Potomac Railroad in a northerly, then easterly direction to its intersection with South Van Dorn Street, point of beginning.

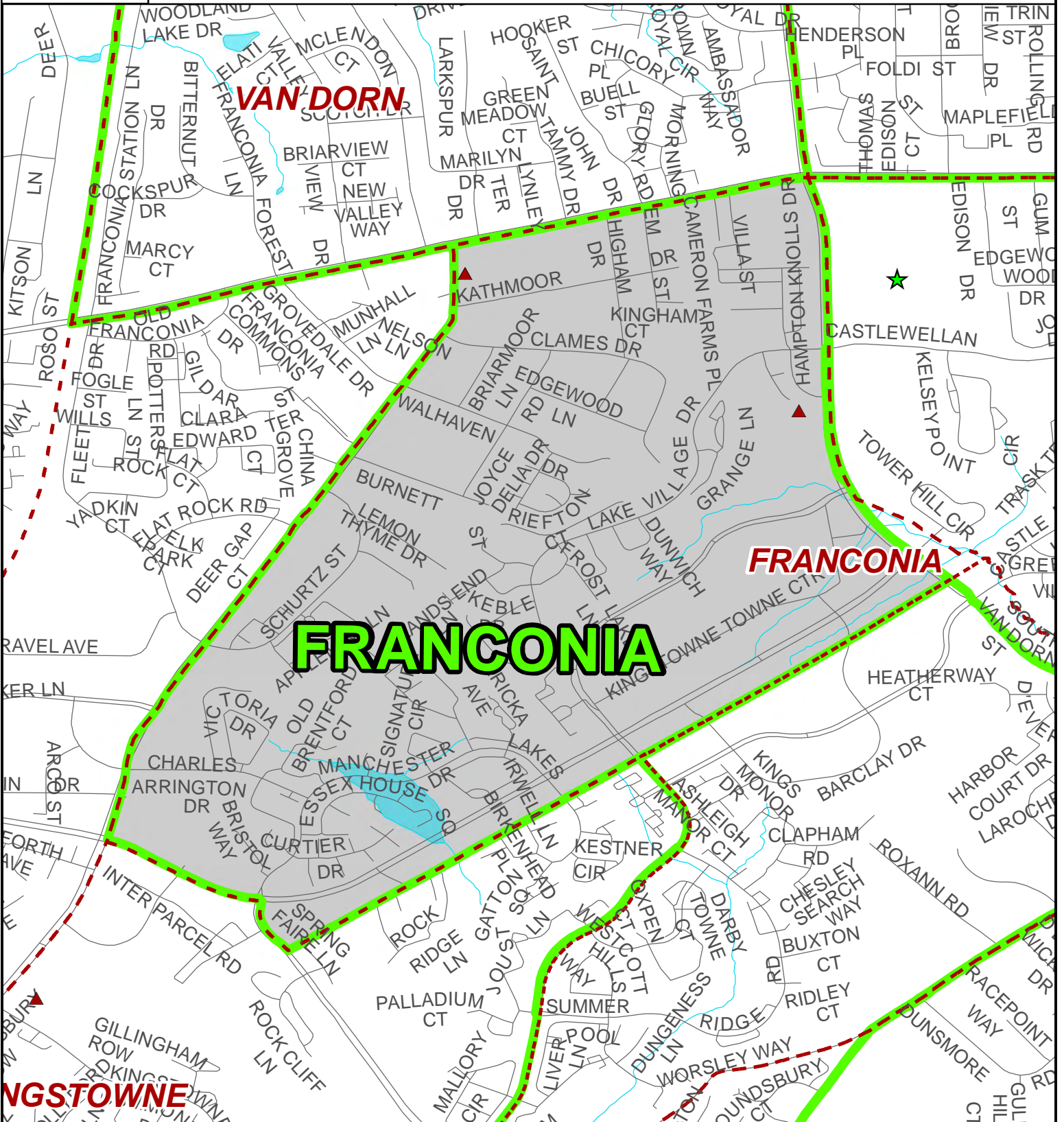
**POLLING PLACE:** Key Middle School  
6402 Franconia Road, Springfield

**MAP GRIDS:** 81-1, 81-2, 81-3, 81-4

**NOTES:** Adopted March 1997  
Precinct description revised and readopted – March 2003  
Polling place moved – July 2011

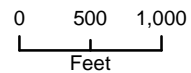
Commonwealth of Virginia  
**County of Fairfax**

Lee District



**Precinct(s): Franconia**

- Proposed Fairfax County Voting Precincts
- Existing Fairfax County Voting Precincts
- Proposed Fairfax County Polling Places
- Existing Fairfax County Polling Places
- Roadway Centerlines
- Water Features
- Other Jurisdictions



June, 2011

Commonwealth of Virginia  
**COUNTY OF FAIRFAX**  
**Franconia District**

**PRECINCT 404:           FRANCONIA**

**CONGRESSIONAL DISTRICT:           EIGHTH**  
**VIRGINIA SENATORIAL DISTRICT:   THIRTY-SIXTH**  
**HOUSE OF DELEGATES DISTRICT:   FORTY-THIRD**

**DESCRIPTION:**

Beginning at the intersection of Beulah Street and Franconia Road, thence with Franconia Road in a northeasterly direction to its intersection with South Van Dorn Street, thence with South Van Dorn Street in a southerly direction to its intersection with with the Virginia Power Easement (at Dogue Creek), thence with the Virginia Power Easement in a southwesterly direction to its intersection with Hayfield Road, thence with Hayfield Road in a northwesterly direction to its intersection with Manchester Boulevard, thence with Manchester Boulevard in a northwesterly direction to its intersection with Beulah Street, thence with Beulah Street in a northeasterly direction to its intersection with Franconia Road, point of beginning.

**POLLING PLACE:**                   Edison High School  
  5801 Franconia Road, Alexandria

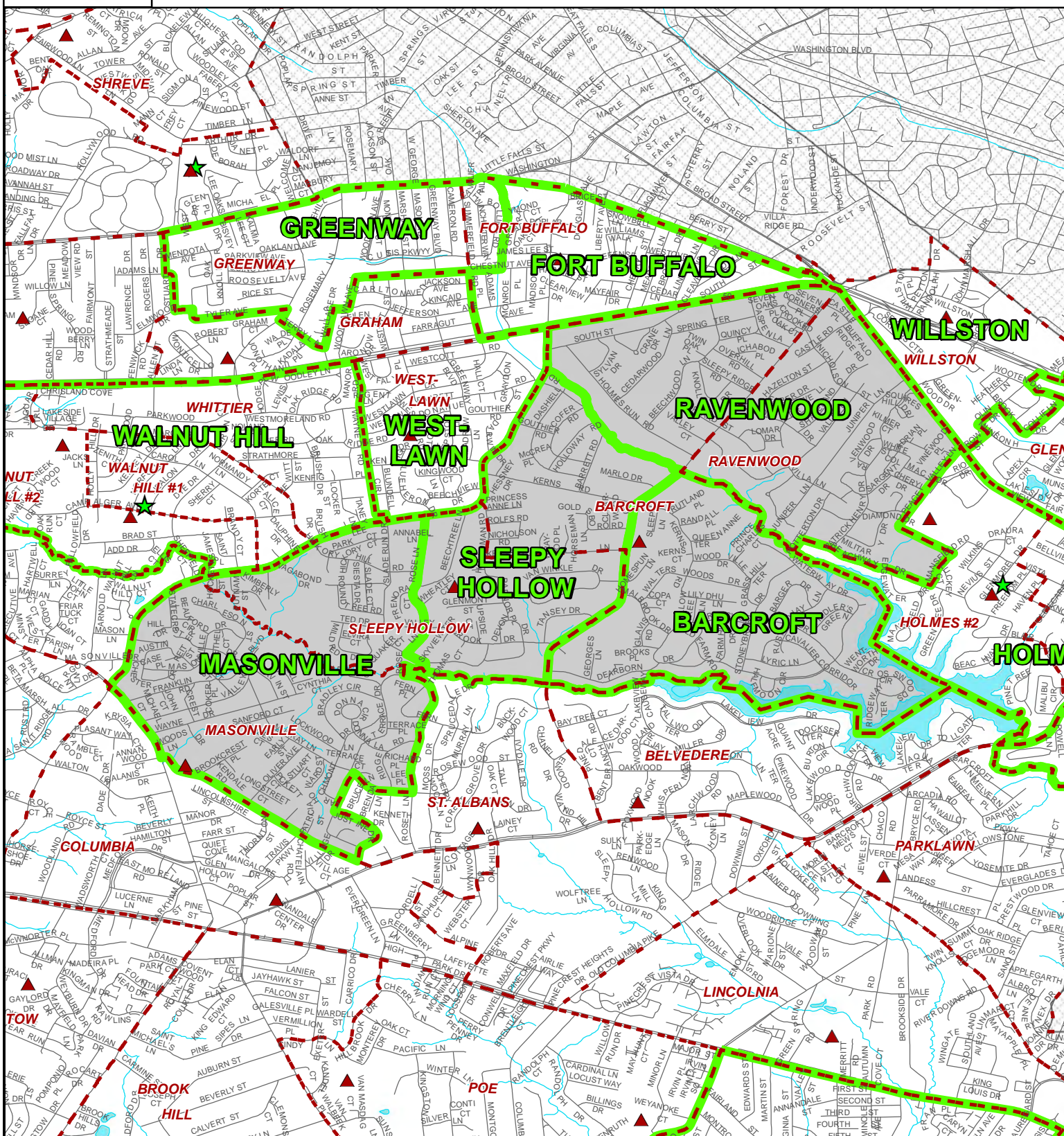
**MAP GRIDS:** 81-3, 81-4, 91-1, 91-2, 91-3

**NOTES:**           Adopted May 1993  
                  Precinct description revised and readopted – March 2003  
                  Polling place (facility) renamed – March 2006  
                  Polling place moved – July 2011



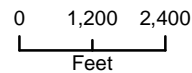
# Commonwealth of Virginia County of Fairfax

## Mason District



**Precinct(s): Barcroft, Masonville, Ravenwood, Sleepy Hollow**

- Proposed Fairfax County Voting Precincts
- - - Existing Fairfax County Voting Precincts
- Roadway Centerlines
- ★ Proposed Fairfax County Polling Places
- ▲ Existing Fairfax County Polling Places
- Water Features
- Other Jurisdictions







Commonwealth of Virginia  
**COUNTY OF FAIRFAX**  
**Mason District**

**PRECINCT 508: MASONVILLE**

**CONGRESSIONAL DISTRICT: ELEVENTH**  
**VIRGINIA SENATORIAL DISTRICT: THIRTY-SEVENTH**  
**HOUSE OF DELEGATES DISTRICT: THIRTY-EIGHTH**

**DESCRIPTION:**

Beginning at the intersection of Annandale Road and Rose Lane, thence with Rose Lane in a southerly direction to its intersection with Slade Run Drive, thence with Slade Run Drive in southeasterly direction to its intersection with an access walkway to Holmes Run, thence with this access walkway in a southerly direction to its intersection with an unpaved path, thence with the unpaved path in a southerly direction to its intersection with Holmes Run (stream), thence with the meanders of Holmes Run in a southeasterly direction to its intersection with Rose Lane, thence with Rose Lane in a generally southerly direction to its intersection with Murray Lane, thence with Murray Lane in a northwesterly direction to its intersection with Terrace Drive, then with Terrace Drive in a southwesterly direction to its intersection with Justine Drive, thence with Justine Drive in a southeasterly, then southwesterly, then southerly direction to its intersection with Gallows Road, thence with Gallows Road in a northwesterly direction to its intersection with Annandale Road, thence with Annandale Road in a northwesterly, then generally northeasterly direction to its intersection with Rose Lane, point of beginning.

**POLLING PLACE:** Westminster School  
3819 Gallows Road, Annandale

**MAP GRIDS:** 60-1, 60-3, 60-4

**NOTES:** Adopted June 1971  
Boundary adjusted with Saint Albans - June 1991  
Precinct description revised and readopted – March 2003  
Polling place temporarily relocated to the Westminster School – March 2010  
Precinct boundary adjusted – July 2011

Commonwealth of Virginia  
**COUNTY OF FAIRFAX**  
**Mason District**

**PRECINCT 511:            RAVENWOOD**

**CONGRESSIONAL DISTRICT:            ELEVENTH**  
**VIRGINIA SENATORIAL DISTRICT:    THIRTY-FIFTH**  
**HOUSE OF DELEGATES DISTRICT:    THIRTY-EIGHTH**

**DESCRIPTION:**

Beginning at the intersection of Annandale Road and Arlington Boulevard (Route 50), thence with Arlington Boulevard in a northeasterly direction to its intersection with Leesburg Pike (Route 7), thence with Leesburg Pike in a southeasterly direction to its intersection with Peace Valley Lane, thence with Peace Valley Lane, a projection of Peace Valley Lane and Peace Valley Lane in a southwesterly, then southeasterly direction to its intersection with Mansfield Road, thence with Mansfield Road in a southwesterly direction to its intersection with Beachway Drive, thence with Beachway Drive in a northwesterly direction to its intersection with Potterton Drive, thence with Potterton Drive in a southwesterly direction to its intersection with Tripp's Run (stream), thence with the meanders of Tripp's Run in a northwesterly direction to its intersection with Annandale Road, thence with Annandale Road in a northerly direction to its intersection with Arlington Boulevard, point of beginning.

**POLLING PLACE:**                    Stuart High School  
   3301 Peace Valley Lane, Falls Church

**MAP GRIDS:** 51-3, 61-1

**NOTES:**                    Adopted December 1976  
   Precinct description revised and readopted – March 2003  
   Precinct boundary adjusted – July 2011

Commonwealth of Virginia  
**COUNTY OF FAIRFAX**  
**Mason District**

**PRECINCT 512: SLEEPY HOLLOW**

**CONGRESSIONAL DISTRICT: ELEVENTH**  
**VIRGINIA SENATORIAL DISTRICT: THIRTY-FIFTH**  
**HOUSE OF DELEGATES DISTRICT: THIRTY-EIGHTH**

**DESCRIPTION:**

Beginning at the intersection of Annandale Road and Tripp's Run (stream), thence with the meanders of Tripp's Run in a southeasterly direction to its intersection with Sleepy Hollow Road, thence with Sleepy Hollow Road in a generally southwesterly direction to its intersection with Holmes Run (stream), thence with meanders of Holmes Run in a westerly direction to its intersection with an unpaved path, thence with the unpaved path in a northerly direction to an access walkway, thence with the walkway in a northerly direction to its intersection to Slade Run Drive, thence with Slade Run Drive in a northwesterly direction to its intersection with Rose Lane, thence with Rose Lane in a generally northerly direction to its intersection with Annandale Road, thence with Annandale Road in a generally northeasterly direction to its intersection with Tripp's Run, point of beginning.

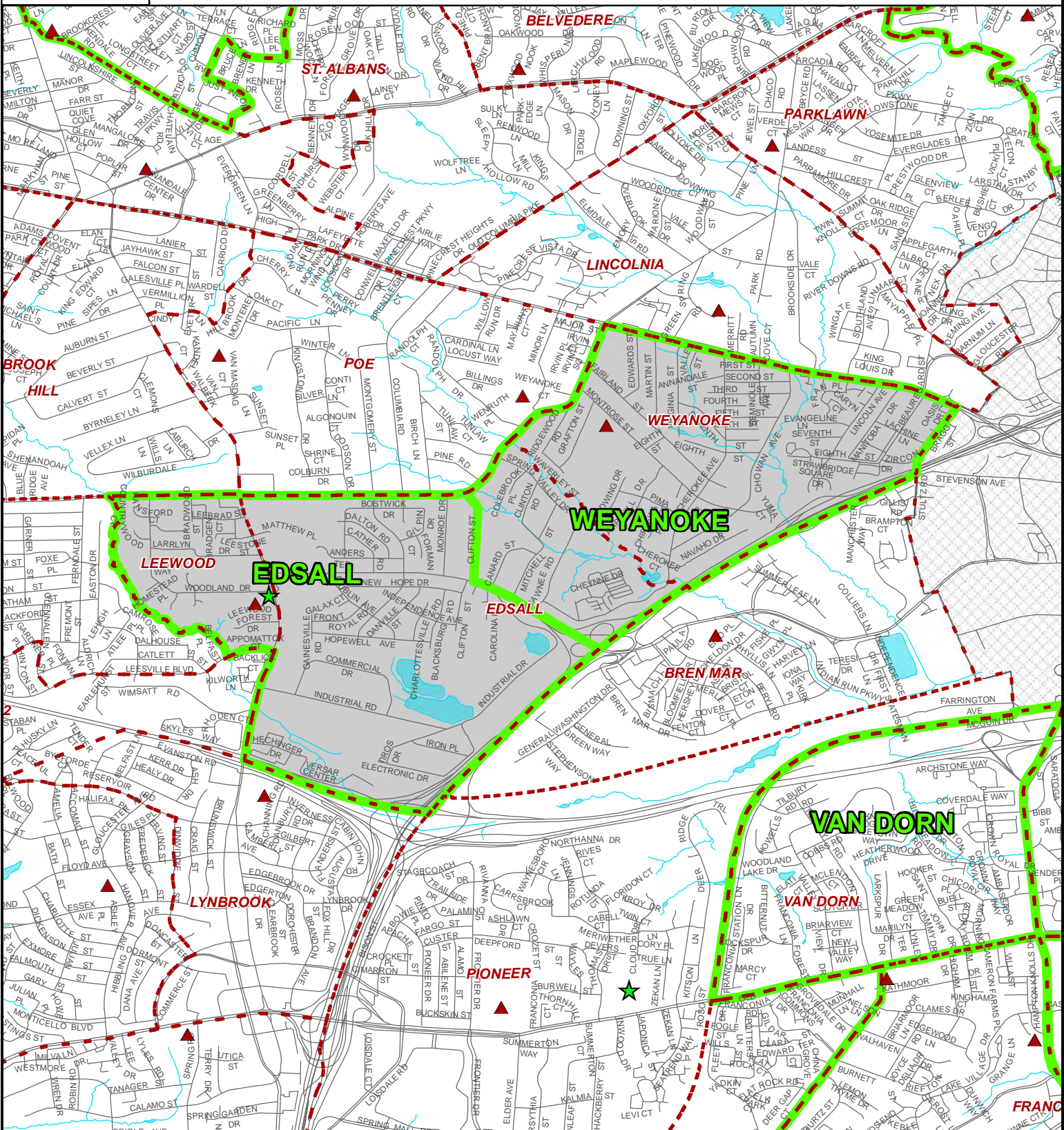
**POLLING PLACE:** Beech Tree Elementary School  
3401 Beech Tree Lane, Falls Church

**MAP GRIDS:** 60-1, 60-2, 60-4

**NOTES:** Adopted 1957  
Precinct description revised and readopted – March 2003  
Precinct boundary adjusted – July 2011

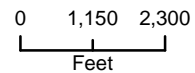
# Commonwealth of Virginia County of Fairfax

## Mason District



### Precinct(s): Edsall, Weyanoke

- Proposed Fairfax County Voting Precincts
- Existing Fairfax County Voting Precincts
- Roadway Centerlines
- ★ Proposed Fairfax County Polling Places
- ▲ Existing Fairfax County Polling Places
- Water Features
- Other Jurisdictions



June, 2011

Commonwealth of Virginia  
**COUNTY OF FAIRFAX**  
**Mason District**

**PRECINCT 527: EDSALL**

**CONGRESSIONAL DISTRICT: EIGHTH**  
**VIRGINIA SENATORIAL DISTRICT: THIRTY-FIFTH**  
**HOUSE OF DELEGATES DISTRICT: THIRTY-NINTH**

**DESCRIPTION:**

Beginning at the intersection of Backlick Run (stream) and Braddock Road, thence with Braddock Road in an easterly direction to its intersection with Clifton Street, thence with Clifton Street in a southerly direction to its intersection with Edsall Road, thence with Edsall Road in southeasterly direction to its intersection with the Shirley Memorial Highway (I-395), thence with the Shirley Memorial Highway in a southwesterly direction to its intersection with the Capital Beltway (I-495), thence with the Capital Beltway in a northwesterly direction to its intersection with Backlick Road, thence with Backlick Road in a northerly direction to its intersection with Leesville Boulevard, thence with Leesville Boulevard in a westerly direction to its intersection with Backlick Run, thence with the meanders of Backlick Run in a northwesterly direction to its intersection with Braddock Road, point of beginning.

**POLLING PLACE:** St. John's United Methodist Church  
5312 Backlick Road, Springfield

**MAP GRIDS:** 71-4, 72-3, 80-2, 81-1

**NOTES:** Adopted June 1971  
Precinct description revised and readopted – March 2003  
Precinct combined with Leewood and boundary adjusted – July 2011



Commonwealth of Virginia  
**COUNTY OF FAIRFAX**  
**Mason District**

**PRECINCT 516: WEYANOKE**

**CONGRESSIONAL DISTRICT: EIGHTH**  
**VIRGINIA SENATORIAL DISTRICT: THIRTY-FIFTH**  
**HOUSE OF DELEGATES DISTRICT: THIRTY-EIGHTH / THIRTY-NINTH**

**DESCRIPTION:**

Beginning at the intersection of Braddock Road and Little River Turnpike (Route 236), thence with Little River Turnpike in a southeasterly direction to its intersection with the west corporate boundary of the City of Alexandria, thence with the corporate boundary of the City of Alexandria in a southwesterly direction to its intersection with the Shirley Memorial Highway (I-395), thence with the Shirley Memorial Highway in a southwesterly direction to its intersection with Edsall Road, thence with Edsall Road in a northwesterly direction to its intersection with Clifton Street, thence with Clifton Street in a northerly direction to its intersection with Braddock Road, thence with Braddock Road in a generally northeasterly direction to its intersection with Little River Turnpike, point of beginning.

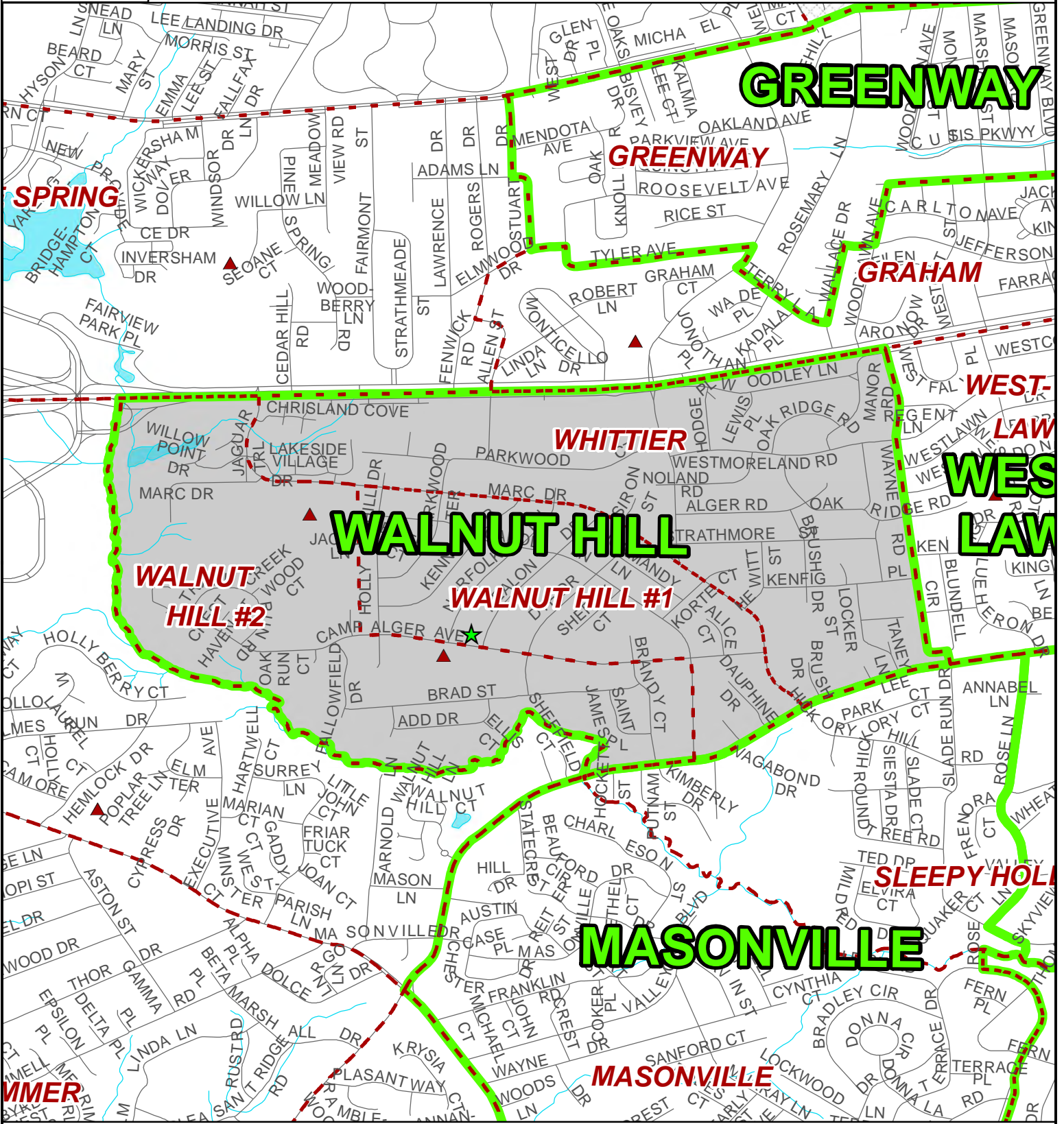
**POLLING PLACE:** Holmes Middle School  
6525 Montrose Street, Alexandria

**MAP GRIDS:** 72-1, 72-3, 72-4, 71-4

**NOTES:** Adopted 1954  
Precinct description revised and readopted – March 2003  
Boundary adjusted – July 2011

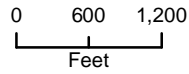


Commonwealth of Virginia  
**County of Fairfax**  
 Mason District



**Precinct(s): Walnut Hill**

- Proposed Fairfax County Voting Precincts
- Existing Fairfax County Voting Precincts
- Roadway Centerlines
- ★ Proposed Fairfax County Polling Places
- ▲ Existing Fairfax County Polling Places
- Water Features
- Other Jurisdictions



June, 2011

Commonwealth of Virginia  
**COUNTY OF FAIRFAX**  
**Mason District**

**PRECINCT 525: WALNUT HILL**

**CONGRESSIONAL DISTRICT:** EIGHTH  
**VIRGINIA SENATORIAL DISTRICT:** THIRTY-FIFTH  
**HOUSE OF DELEGATES DISTRICT:** FIFTY-THIRD

**DESCRIPTION:**

Beginning at the intersection of Holmes Run (stream) and Arlington Boulevard (Route 50), thence with Arlington Boulevard in an easterly direction to its intersection with Wayne Road, thence with Wayne Road in a southerly direction to its intersection with Annandale Road, thence with Annandale Road in a southwesterly direction to its intersection with Holmes Run, thence with the meanders of Holmes Run in a generally northwesterly direction to its intersection with Arlington Boulevard, point of beginning.

**POLLING PLACE:** Alan Leis Instructional Center at Walnut Hill  
7423 Camp Alger Avenue, Falls Church

**MAP GRIDS:** 50-3, 60-1

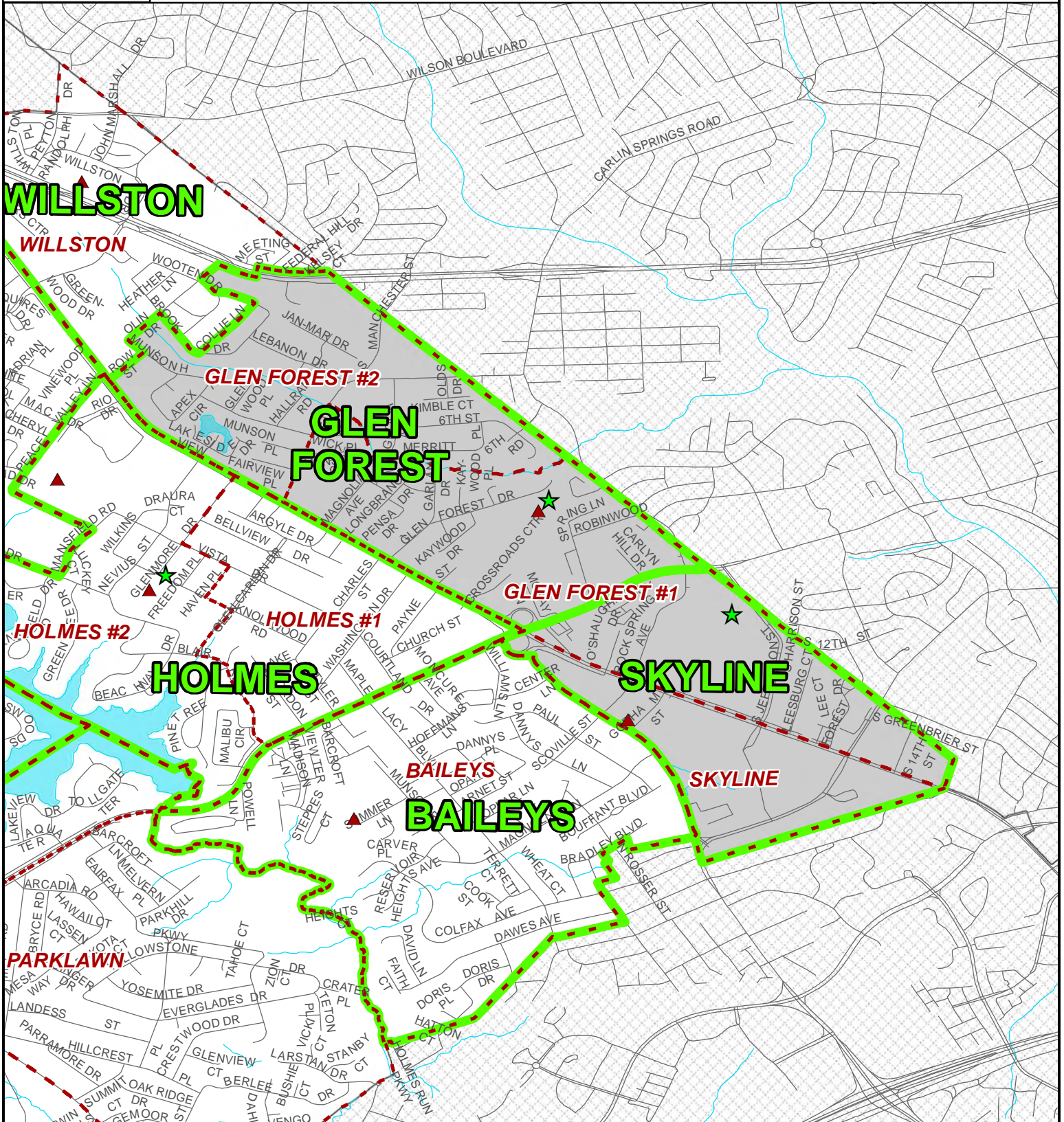
**NOTES:** Adopted August 1982  
Precinct description revised and readopted – March 2003  
Polling place (facility) renamed – July 2003  
Precinct combines Whittier, Walnut Hill #1 and Walnut Hill #2 – July 2011





# Commonwealth of Virginia County of Fairfax

## Mason District



**Precinct(s): Glen Forest, Skyline**

|  |  |                     |
|--|--|---------------------|
| Proposed Fairfax County Voting Precincts | Existing Fairfax County Voting Precincts | Roadway Centerlines |
| Proposed Fairfax County Polling Places   | Existing Fairfax County Polling Places   | Water Features      |
|  | Other Jurisdictions                      |                     |

0 800 1,600  
Feet

N  
June, 2011

Commonwealth of Virginia  
**COUNTY OF FAIRFAX**  
**Mason District**

**PRECINCT 505: GLEN FOREST**

**CONGRESSIONAL DISTRICT:** EIGHTH  
**VIRGINIA SENATORIAL DISTRICT:** THIRTY-FIFTH  
**HOUSE OF DELEGATES DISTRICT:** FORTY-NINTH

**DESCRIPTION:**

Beginning at the intersection of Olin Drive and Arlington Boulevard (Route 50), thence with Arlington Boulevard in a southeasterly direction to its intersection with the Arlington County/Fairfax County Line, thence with the Arlington County/Fairfax County Line in a southeasterly direction to its intersection with Columbia Pike, thence with Columbia Pike in a southwesterly direction to its intersection with Leesburg Pike (Route 7), thence with Leesburg Pike in a northwesterly direction to its intersection with Row Street, thence with Row Street in a northeasterly direction to its intersection with Munson Hill Road, thence with Munson Hill Road in a northwesterly direction to its intersection with Olin Drive, thence with Olin Drive in a northeasterly direction to its intersection with Brook Drive, thence with Brook Drive in a southeasterly direction to its intersection with Collie Lane, thence with Collie Lane in a northeasterly direction to its intersection with Brook Drive, thence with Brook Drive in a northwesterly direction to its intersection with Wooten Drive, thence with Wooten Drive in a northwesterly direction to its intersection with Olin Drive, thence with Olin Drive in a northeasterly direction to its intersection with Arlington Boulevard, point of beginning.

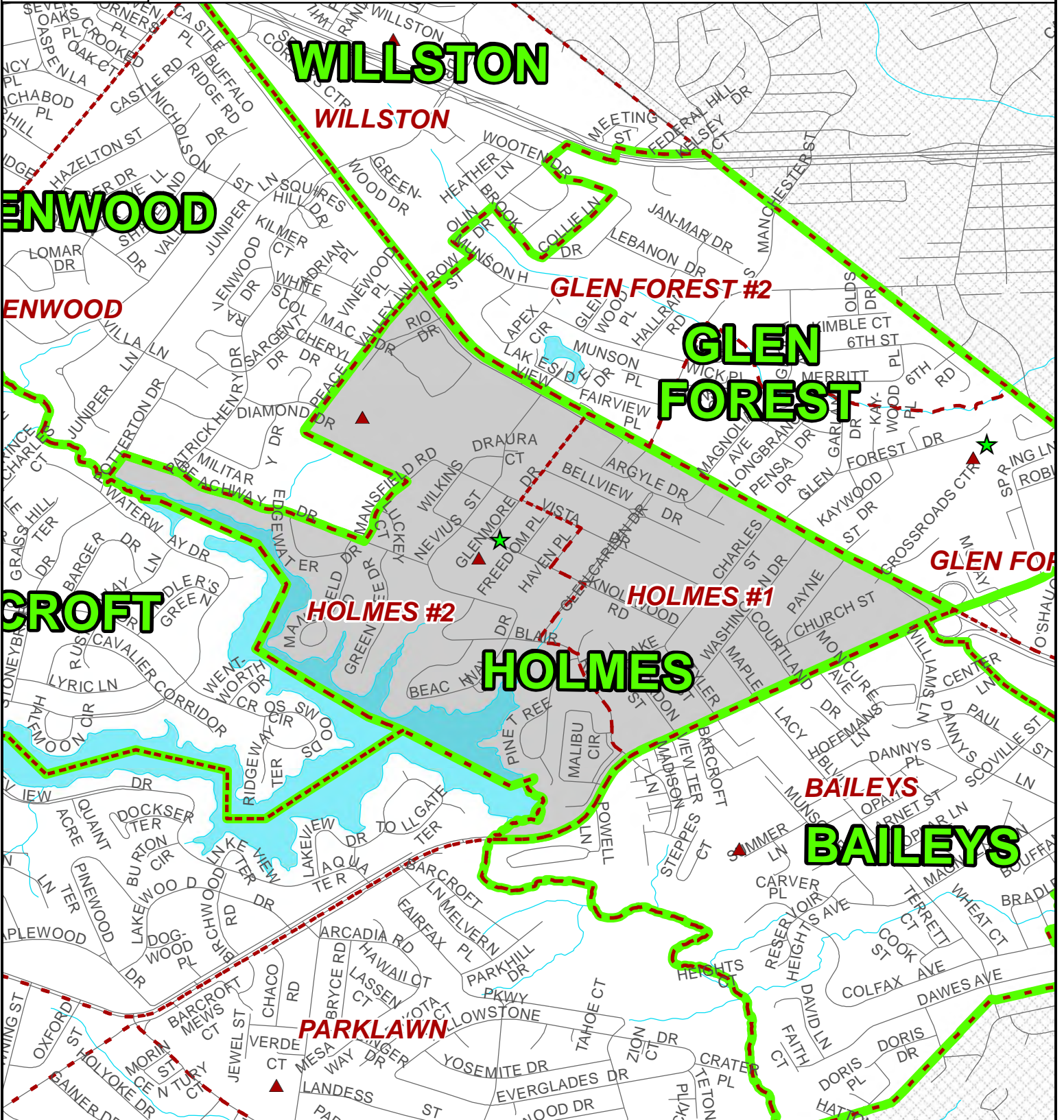
**POLLING PLACE:** Glen Forest Elementary School  
5829 Glen Forest Drive, Falls Church

**MAP GRIDS:** 61-2, 62-1, 62-3

**NOTES:** Adopted as Glen Forest East - May 2001  
Renamed Glen Forest No. 1 - August 2001  
Precinct description revised and readopted – March 2003  
Precinct renamed and boundary adjusted with Skyline – July 2011  
Precinct consolidated with Glen Forest No. 2 – July 2011

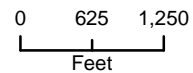


Commonwealth of Virginia  
**County of Fairfax**  
 Mason District



**Precinct(s): Holmes**

- Proposed Fairfax County Voting Precincts
- Existing Fairfax County Voting Precincts
- Roadway Centerlines
- ★ Proposed Fairfax County Polling Places
- ▲ Existing Fairfax County Polling Places
- Water Features
- Other Jurisdictions



June, 2011

Commonwealth of Virginia  
**COUNTY OF FAIRFAX**  
**Mason District**

**PRECINCT 506: HOLMES**

**CONGRESSIONAL DISTRICT: EIGHTH / ELEVENTH**  
**VIRGINIA SENATORIAL DISTRICT: THIRTY-FIFTH**  
**HOUSE OF DELEGATES DISTRICT: THIRTY-EIGHTH**

**DESCRIPTION:**

Beginning at the intersection of Peace Valley Lane and Leesburg Pike (Route 7), thence with Leesburg Pike in a southeasterly direction to its intersection with Columbia Pike, thence with Columbia Pike in a south westerly direction to its intersection with Holmes Run, thence with the meanders of Holmes Run in a northwesterly direction into and through Lake Barcroft to its intersection with Potterton Drive, thence with Potterton Drive in a northeasterly direction to its intersection with Beachway Drive, thence with Beachway Drive in a southeasterly direction to its intersection with Mansfield Road, thence with Mansfield Road in a northeasterly direction to its intersection with Peace Valley Lane, thence with Peace Valley Lane, a projection of Peace Valley Lane and Peace Valley Lane in a northwesterly, then northeasterly direction to its intersection with Leesburg Pike, point of beginning.

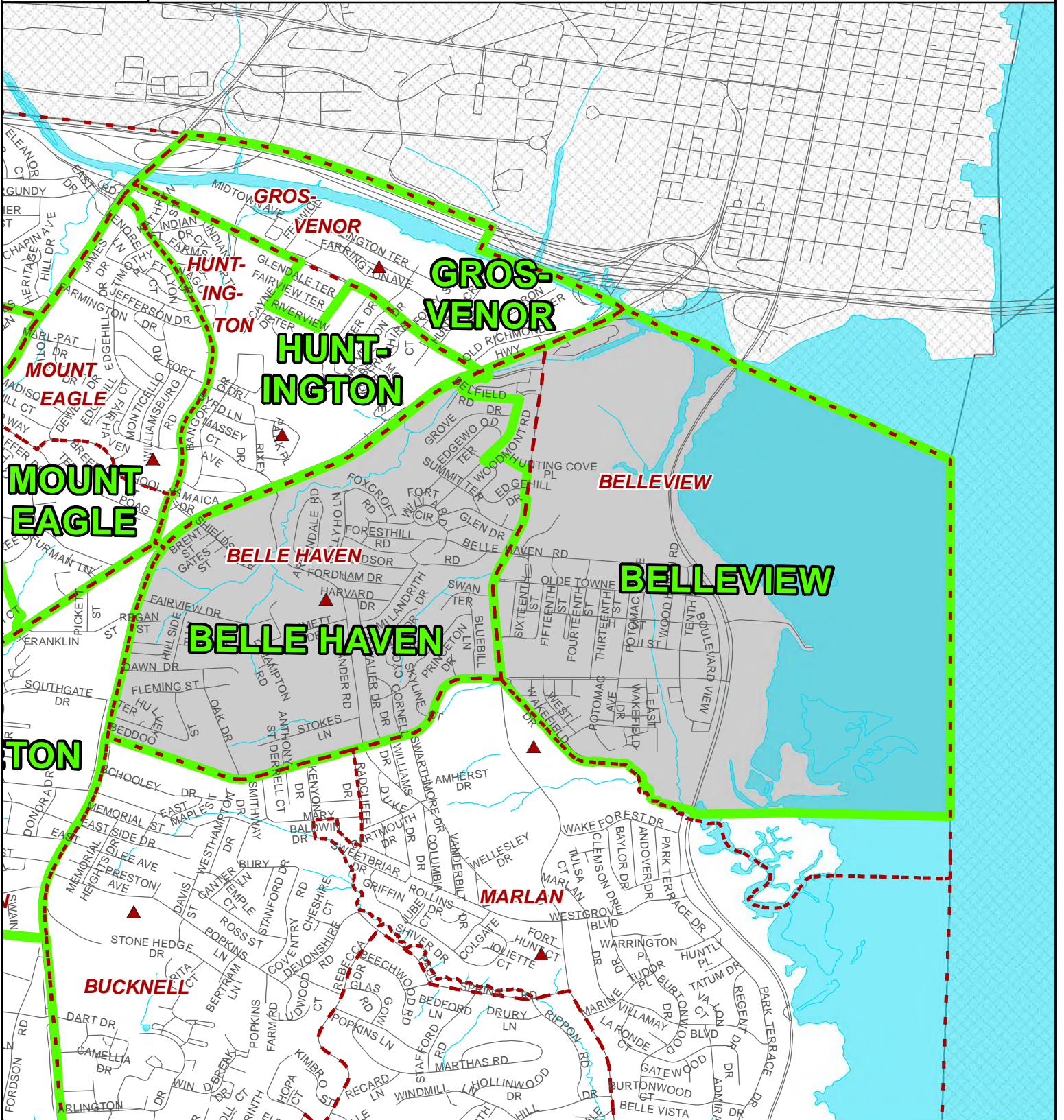
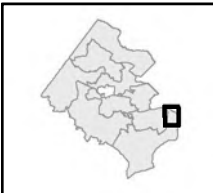
**POLLING PLACE:** Baileys Elementary School  
6111 Knollwood Drive, Falls Church

**MAP GRIDS:** 51-3, 61-1, 61-2, 61-3, 61-4

**NOTES:** Adopted as Holmes East - May 2001  
Renamed Holmes No. 1 - August 2001  
Precinct description revised and readopted – March 2003  
Precinct combined Holmes No. 1 and Holmes No. 2 – July 2011

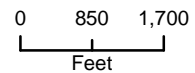


Commonwealth of Virginia  
**County of Fairfax**  
 Mount Vernon District



**Precinct(s): Belle Haven, Belleview**

- Proposed Fairfax County Voting Precincts
- Existing Fairfax County Voting Precincts
- Roadway Centerlines
- ★ Proposed Fairfax County Polling Places
- ▲ Existing Fairfax County Polling Places
- Water Features
- Other Jurisdictions



June, 2011

Commonwealth of Virginia  
**COUNTY OF FAIRFAX**  
**Mount Vernon District**

**PRECINCT 601: BELLE HAVEN**

**CONGRESSIONAL DISTRICT: EIGHTH**  
**VIRGINIA SENATORIAL DISTRICT: THIRTIETH**  
**HOUSE OF DELEGATES DISTRICT: FORTY-FOURTH**

**DESCRIPTION:**

Beginning at the intersection Richmond Highway and Huntington Avenue, thence with Huntington Avenue in a southeasterly direction to its intersection with an unnamed stream, thence with the meanders of the unnamed stream in a southwesterly direction to its intersection with a projection of Belfield Road, thence with the projection and Belfield Road in an easterly direction to its intersection with Woodmont Road, thence with Woodmont Road in a southwesterly direction to its intersection with Vernon Terrace, thence with Vernon Terrace in south easterly direction to its intersection with Hunting Cove Place, thence with Hunting Cove Place in a northeasterly, then southeasterly direction to its intersection with Fort Hunt Road, thence with Fort Hunt Road in a southerly direction to its intersection with Belle View Boulevard, thence with Belle View Boulevard in a westerly, then generally southwesterly direction to its intersection with Beacon Hill Road, thence with Beacon Hill Road in a southwesterly, then northwesterly direction to its intersection with Richmond Highway, thence with Richmond Highway in a northerly, then northeasterly direction to its intersection with Huntington Avenue, point of beginning.

**POLLING PLACE:** West Potomac High School  
6500 Quander Road, Alexandria

**MAP GRIDS:** 83-3, 83-4, 93-1

**NOTES:** Adopted 1957  
Precinct description revised and readopted – March 2003  
Precinct boundary adjusted – July 2011



Commonwealth of Virginia  
**COUNTY OF FAIRFAX**  
**Mount Vernon District**

**PRECINCT 602: BELLEVIEW**

**CONGRESSIONAL DISTRICT: EIGHTH**  
**VIRGINIA SENATORIAL DISTRICT: THIRTIETH**  
**HOUSE OF DELEGATES DISTRICT: FORTY-FIFTH**

**DESCRIPTION:**

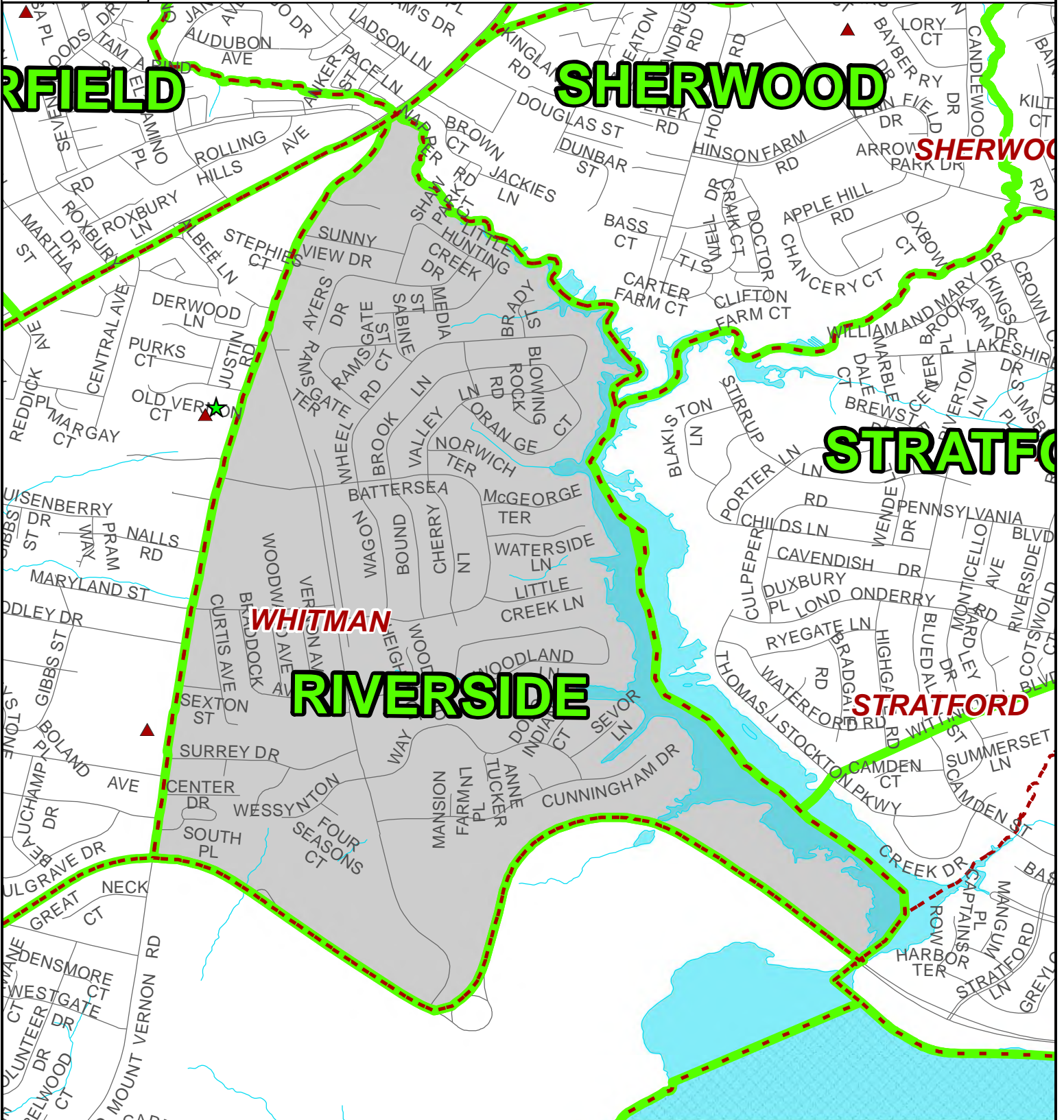
Beginning at the intersection of Richmond Highway (Route 1) and the south corporate boundary of the City of Alexandria, thence with the corporate boundary of the City of Alexandria in a southeasterly direction to its intersection with the Maryland/Virginia State Line (Potomac River), thence with the Maryland/Virginia State Line in a southerly direction to its intersection with the projection of an unnamed stream (crosses the George Washington Parkway north of Wake Forest Drive), thence with this projection and the unnamed stream, into and through Dykes Marsh, in a northwesterly direction to its intersection with Fort Hunt Road at Belle View Boulevard, thence with Fort Hunt Road in a northerly direction to its intersection with Hunting Cove Place, thence with Hunting Cove Place in a northwesterly, then southwesterly direction to its intersection with Vernon Terrace, thence with Vernon Terrace in a northwesterly direction to its intersection with Woodmont Road, thence with Woodmont Road in a northeasterly direction to its intersection with Belfield Road, thence with Belfield Road and an extension of Belfield Road in a westerly direction to its intersection with an unnamed stream, thence with the unnamed stream in a northeasterly direction to its intersection with Huntington Avenue, thence with Huntington Avenue in a northwesterly direction to its intersection with Richmond Highway, thence with Richmond Highway in a northeasterly direction to its intersection with the south corporate boundary of the City of Alexandria, point of beginning.

**POLLING PLACE:** Belle View Elementary School  
6701 Fort Hunt Road, Alexandria

**MAP GRIDS:** 83-2, 83-3, 83-4, 93-1, 93-2

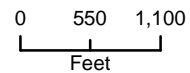
**NOTES:** Adopted 1957  
Precinct description revised and readopted – March 2003  
Precinct boundary adjusted – July 2011

Commonwealth of Virginia  
**County of Fairfax**  
 Mount Vernon District



**Precinct(s): Riverside**

- Proposed Fairfax County Voting Precincts
- Existing Fairfax County Voting Precincts
- Roadway Centerlines
- ★ Proposed Fairfax County Polling Places
- ▲ Existing Fairfax County Polling Places
- Water Features
- Other Jurisdictions



June, 2011

Commonwealth of Virginia  
**COUNTY OF FAIRFAX**  
**Mount Vernon District**

**PRECINCT 614: RIVERSIDE**

**CONGRESSIONAL DISTRICT: ELEVENTH**  
**VIRGINIA SENATORIAL DISTRICT: THIRTIETH**  
**HOUSE OF DELEGATES DISTRICT: FORTY-FOURTH**

**DESCRIPTION:**

Beginning at the intersection of Richmond Highway (Route 1) and Little Hunting Creek, thence with the meanders of Little Hunting Creek in a southeasterly direction to its intersection with the George Washington Memorial Parkway, thence with the George Washington Memorial Parkway in a northwesterly, then southerly direction to its intersection with the Mount Vernon Memorial Highway, thence with the Mount Vernon Memorial Highway in a northwesterly direction to its intersection with Old Mount Vernon Road, thence with Old Mount Vernon Road in a northerly direction to its intersection with Mount Vernon Highway, thence with Mount Vernon Highway in a northerly direction to its intersection with Richmond Highway, thence with Richmond Highway in a northeasterly direction to its intersection with Little Hunting Creek, point of beginning.

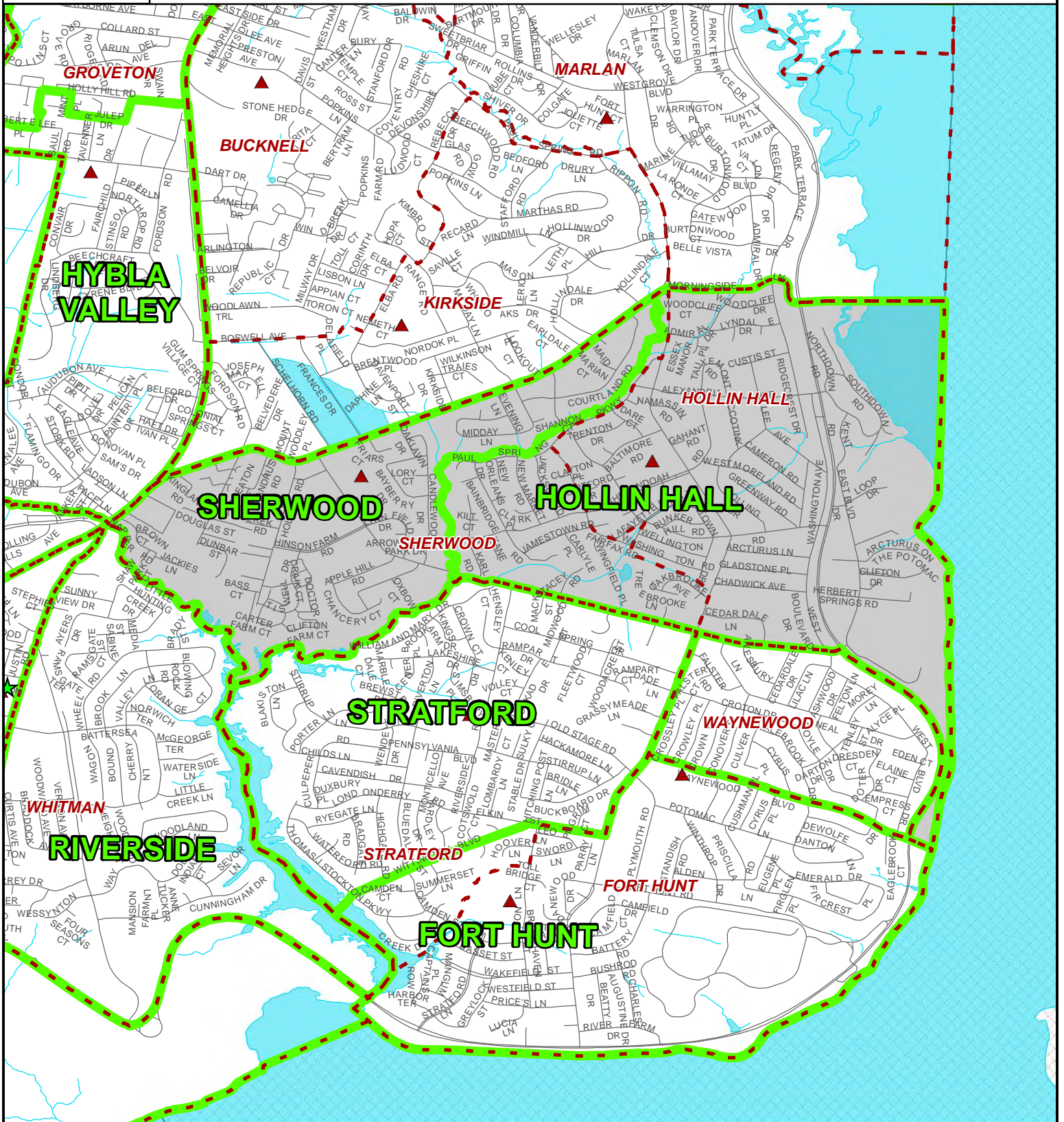
**POLLING PLACE:** Riverside Elementary School  
8410 Old Mount Vernon Road, Alexandria

**MAP GRIDS:** 101-2, 101-4, 102-3, 110-2, 111-1

**NOTES:** Adopted December 1976  
Precinct description revised and readopted – March 2003  
Precinct name changed – July 2011

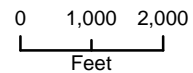


# Commonwealth of Virginia County of Fairfax Mount Vernon District



**Precinct(s): Hollin Hall, Sherwood**

- Proposed Fairfax County Voting Precincts
- Existing Fairfax County Voting Precincts
- Roadway Centerlines
- ★ Proposed Fairfax County Polling Places
- ▲ Existing Fairfax County Polling Places
- Water Features
- Other Jurisdictions



June, 2011



Commonwealth of Virginia  
**COUNTY OF FAIRFAX**  
**Mount Vernon District**

**PRECINCT 606: HOLLIN HALL**

**CONGRESSIONAL DISTRICT: EIGHTH**  
**VIRGINIA SENATORIAL DISTRICT: THIRTIETH / THIRTY-SIXTH**  
**HOUSE OF DELEGATES DISTRICT: FORTY-FOURTH**

**DESCRIPTION:**

Beginning at the intersection of Fort Hunt Road and Morningside Lane, thence with Morningside Lane and a projection of Morningside Lane in a generally easterly direction to its intersection with the Maryland/Virginia State Line (Potomac River), thence with the Maryland/Virginia State Line in a southerly direction to its intersection with a projection of Waynewood Boulevard, thence with the projection of Waynewood Boulevard in a northwesterly direction to its intersection with the George Washington Memorial Parkway, thence with the George Washington Memorial Parkway in a northerly, then northwesterly direction to its intersection with Collingwood Road, thence with Collingwood Road in a westerly direction to its intersection with North Branch (stream), thence with the meanders of North Branch in a northerly direction to its intersection with Paul Spring Branch (stream), thence with the meanders of Paul Spring Branch in a northeasterly direction to its intersection with Sherwood Hall Lane, thence with Sherwood Hall Lane in a northeasterly direction to its intersection with Fort Hunt Road at Morningside Lane, point of beginning.

**POLLING PLACE:** Hollin Hall Center  
1500 Shenandoah Road, Alexandria

**MAP GRIDS:** 93-4, 102-1, 102-2, 102-4, 111-2

**NOTES:** Adopted July 1981  
Boundary adjusted to conform to Congressional District – March 2003  
Boundary adjusted with Sherwood – July 2011

Commonwealth of Virginia  
**COUNTY OF FAIRFAX**  
**Mount Vernon District**

**PRECINCT 610: SHERWOOD**

**CONGRESSIONAL DISTRICT: EIGHTH**  
**VIRGINIA SENATORIAL DISTRICT: THIRTY-SIXTH**  
**HOUSE OF DELEGATES DISTRICT: FORTY-FOURTH**

**DESCRIPTION:**

Beginning at the intersection of Richmond Highway (Route 1) and Sherwood Hall Lane, thence with Sherwood Hall Lane in a northeasterly direction to its intersection with Paul Spring Branch (stream), thence with the meanders of Paul Spring Branch in a southwesterly direction to its intersection with North Branch (stream), thence with the meanders of North Branch in a southerly direction to its intersection with Collingwood Road, thence with Collingwood Road in a southeasterly direction to its intersection with the North Branch of Little Hunting Creek, thence with the meanders of North Branch in a southwesterly direction to its intersection with Little Hunting Creek, thence with the meanders of Little Hunting Creek in a northwesterly direction to its intersection with Richmond Highway, thence with Richmond Highway in a northeasterly direction to its intersection with Sherwood Hall Lane, point of beginning.

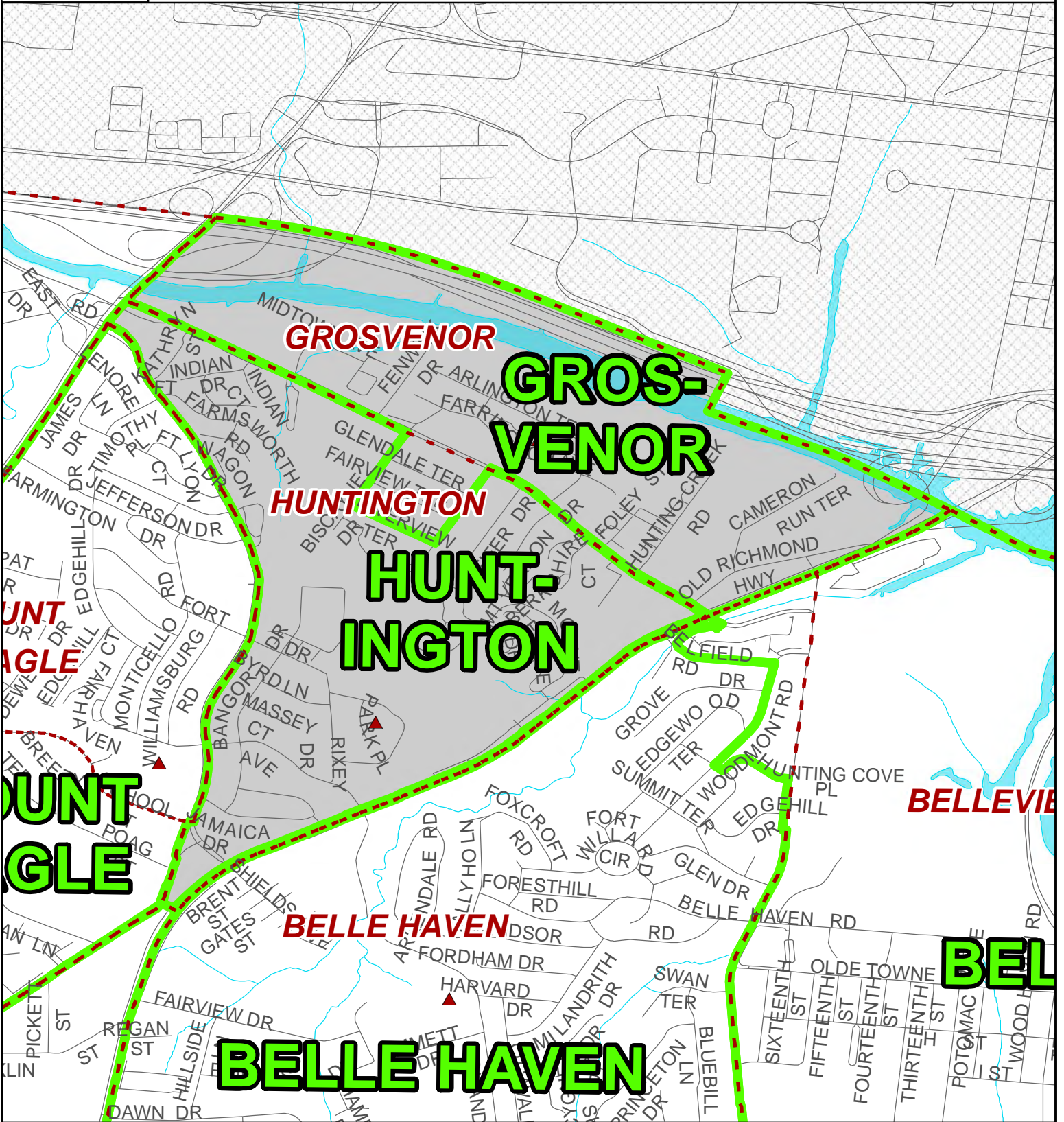
**POLLING PLACE:** Whitman Middle School  
2500 Parkers Lane, Alexandria

**MAP GRIDS:** 93-4, 101-2, 101-4, 102-1, 102-2, 102-3, 102-4

**NOTES:** Adopted June 1971  
Precinct description revised and readopted – March 2003  
Precinct boundary adjusted – July 2011

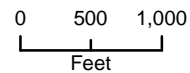


Commonwealth of Virginia  
**County of Fairfax**  
 Mount Vernon District



**Precinct(s): Grosvenor, Huntington**

- Proposed Fairfax County Voting Precincts
- Existing Fairfax County Voting Precincts
- ★ Proposed Fairfax County Polling Places
- ▲ Existing Fairfax County Polling Places
- Roadway Centerlines
- Water Features
- ▨ Other Jurisdictions



June, 2011

Commonwealth of Virginia  
**COUNTY OF FAIRFAX**  
**Mount Vernon District**

**PRECINCT 607: HUNTINGTON**

**CONGRESSIONAL DISTRICT: EIGHTH**  
**VIRGINIA SENATORIAL DISTRICT: THIRTIETH**  
**HOUSE OF DELEGATES DISTRICT: FORTY-THIRD**

**DESCRIPTION:**

Beginning at the intersection of Telegraph Road and Huntington Avenue, thence with Huntington Avenue in a southeasterly direction to its intersection with Biscayne Drive, thence with Biscayne Drive in a southwesterly direction to its intersection with Riverview Terrace, thence with Riverview Terrace in a southeasterly direction to its intersection with Blaine Drive, thence with Blaine Drive in a northeasterly direction to its intersection with Huntington Avenue, thence with Huntington Avenue in a southeasterly direction to its intersection with Richmond Highway (Route 1), thence with Richmond Highway in a southwesterly direction to its intersection with North Kings Highway, thence with North Kings Highway in a generally northerly direction to its intersection with Telegraph Road, thence with Telegraph Road in a northeasterly direction to its intersection with Huntington Avenue, point of beginning.

**POLLING PLACE:** Fairhaven Community Center  
2409 Fort Drive, Alexandria

**MAP GRIDS:** 83-1, 83-3

**NOTES:** Adopted July 1981  
Precinct description revised and readopted – March 2003  
Precinct boundary adjusted – July 2011



Commonwealth of Virginia  
**COUNTY OF FAIRFAX**  
**Mount Vernon District**

**PRECINCT 621: GROSVENOR**

**CONGRESSIONAL DISTRICT: EIGHTH**  
**VIRGINIA SENATORIAL DISTRICT: THIRTIETH**  
**HOUSE OF DELEGATES DISTRICT: FORTY-FIFTH**

**DESCRIPTION:**

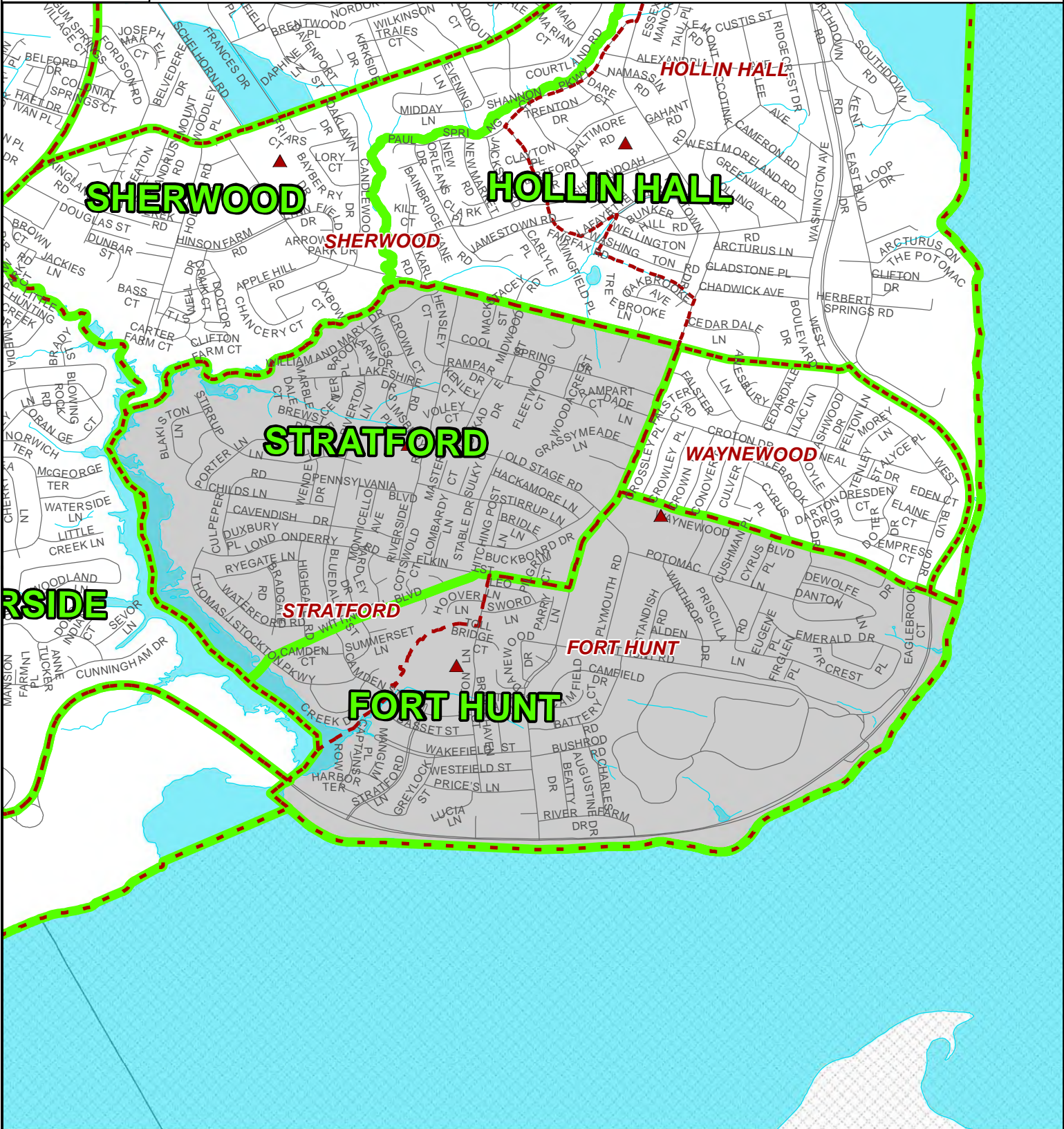
Beginning at the intersection of Telegraph Road and the south corporate boundary of the City of Alexandria, thence with the corporate boundary of the City of Alexandria in a southeasterly direction to its intersection with Richmond Highway (Route 1), thence with Richmond Highway in a southwesterly direction to its intersection with Huntington Avenue, thence with Huntington Avenue in a northwesterly direction to its intersection with Blaine Drive, thence with Blaine Drive in a southwesterly direction to its intersection with Riverview Terrace, thence with Riverview Terrace in a northwesterly direction to its intersection with Biscayne Drive, thence with Biscayne Drive in a northeasterly direction to its intersection with Huntington Avenue, thence with Huntington Avenue in a northwesterly direction to its intersection with Telegraph Road, thence with Telegraph Road in a northeasterly direction to its intersection with the south corporate boundary of the City of Alexandria, point of beginning.

**POLLING PLACE:** Huntington Community Center  
5751 Liberty Drive, Alexandria

**MAP GRIDS:** 83-1, 83-2, 83-3, 83-4

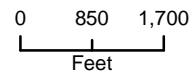
**NOTES:** Adopted June 1991  
Precinct description revised and readopted – March 2003  
Polling place moved – March 2007  
Precinct boundary adjusted – July 2011

Commonwealth of Virginia  
**County of Fairfax**  
 Mount Vernon District



**Precinct(s): Fort Hunt, Stratford**

- Proposed Fairfax County Voting Precincts
- Existing Fairfax County Voting Precincts
- Roadway Centerlines
- ★ Proposed Fairfax County Polling Places
- ▲ Existing Fairfax County Polling Places
- Water Features
- Other Jurisdictions



June, 2011

Commonwealth of Virginia  
**COUNTY OF FAIRFAX**  
**Mount Vernon District**

**PRECINCT 605: FORT HUNT**

**CONGRESSIONAL DISTRICT: ELEVENTH**  
**VIRGINIA SENATORIAL DISTRICT: THIRTIETH**  
**HOUSE OF DELEGATES DISTRICT: FORTY-FOURTH**

**DESCRIPTION:**

Beginning at the intersection of Fort Hunt Road and Waynewood Boulevard, thence with Waynewood Boulevard and a projection of Waynewood Boulevard in a southeasterly direction to its intersection with the Maryland/Virginia State Line (Potomac River), thence with the Maryland/Virginia State Line in a southwesterly, then westerly direction to its intersection with Little Hunting Creek, thence with the meanders of Little Hunting Creek in a northerly direction to its intersection with a projection of Wittington Boulevard, thence with this projection and Wittington Boulevard in a northeasterly direction to its intersection with Elkin Street, thence with Elkin Street in an easterly direction to its intersection with Fort Hunt Road, thence with Fort Hunt Road in a northeasterly direction to its intersection with Waynewood Boulevard, point of beginning.

**POLLING PLACE:** Fort Hunt Elementary School  
8832 Linton Lane, Alexandria

**MAP GRIDS:** 102-4, 111-1, 111-2

**NOTES:** Adopted 1957  
Precinct description revised and readopted – March 2003  
Precinct boundary adjusted – July 2011

Commonwealth of Virginia  
**COUNTY OF FAIRFAX**  
**Mount Vernon District**

**PRECINCT 611:           STRATFORD**

**CONGRESSIONAL DISTRICT:           ELEVETH**  
**VIRGINIA SENATORIAL DISTRICT:   THIRTY-SIXTH**  
**HOUSE OF DELEGATES DISTRICT:   FORTY-FOURTH**

**DESCRIPTION:**

Beginning at the intersection of Little Hunting Creek and the North Branch of Little Hunting Creek, thence with the meanders of North Branch in a northeasterly direction to its intersection with Collingwood Road, thence with Collingwood Road in a southeasterly direction to its intersection with Fort Hunt Road, thence with Fort Hunt Road in a southerly direction to its intersection with Elkin Street, thence with Elkin Street in a westerly direction to its intersection with Wittington Boulevard, thence with Wittington Boulevard in a southwesterly direction to its intersection with Little Hunting Creek, thence with the meanders of Little Hunting Creek in a northwesterly direction to its intersection with the North Branch of Little Hunting Creek, point of beginning.

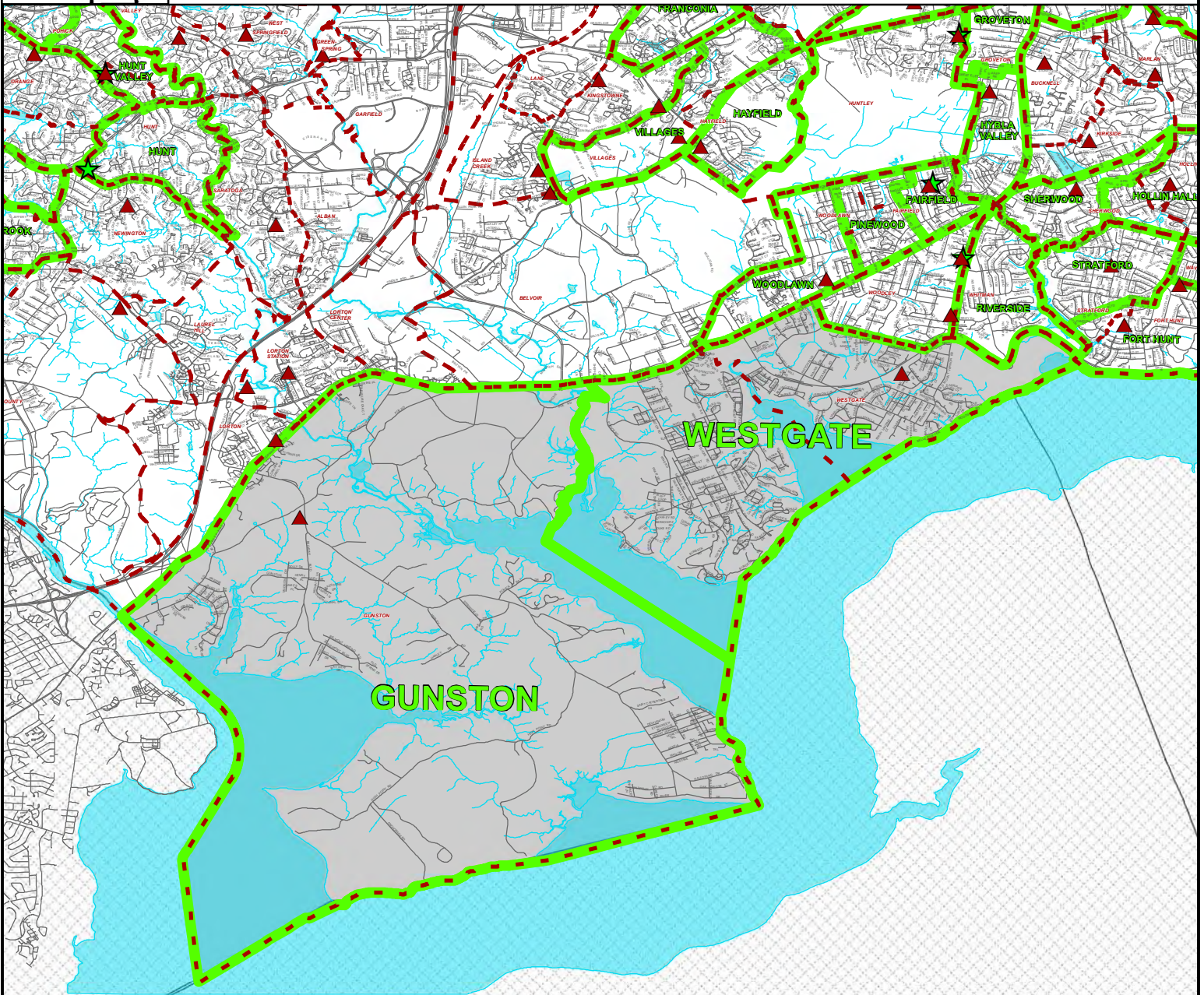
**POLLING PLACE:**                   Stratford Landing Elementary School  
8484 Riverside Road, Alexandria

**MAP GRIDS:** 102-3, 102-4, 111-1

**NOTES:**           Adopted June 1971  
Precinct description revised and readopted – March 2003  
Precinct boundary adjusted – July 2011

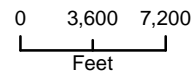


Commonwealth of Virginia  
**County of Fairfax**  
 Mount Vernon District



**Precinct(s): Gunston, Westgate**

- Proposed Fairfax County Voting Precincts
- Existing Fairfax County Voting Precincts
- Roadway Centerlines
- Water Features
- ★ Proposed Fairfax County Polling Places
- ▲ Existing Fairfax County Polling Places
- Other Jurisdictions



Commonwealth of Virginia  
**COUNTY OF FAIRFAX**  
**Mount Vernon District**

**PRECINCT 616: GUNSTON**

**CONGRESSIONAL DISTRICT: ELEVENTH**  
**VIRGINIA SENATORIAL DISTRICT: THIRTY-SIXTH**  
**HOUSE OF DELEGATES DISTRICT: FORTY-SECOND**

**DESCRIPTION:**

Beginning at the intersection of the Prince William County/Fairfax County Line (Occoquan River) and Richmond Highway (Route 1), thence with Richmond Highway in a northeasterly, then easterly direction to its intersection with Pohick Road, thence with Pohick Road in a southeasterly direction to its intersection with Poe Road, thence with Poe Road in an westerly direction to its intersection with Accotink Creek, thence with the meanders of Accotink Creek in a southerly direction through Accotink Bay and Gunston Cove to its intersection with the Maryland/Virginia State Line (Potomac River), thence with the Maryland/Virginia State Line in a generally southwesterly direction to its intersection with the Prince William County/Fairfax County Line at Occoquan Bay, thence with the Prince William County/Fairfax County Line in a generally northerly direction to its intersection with Richmond Highway, point of beginning.

**POLLING PLACE:** Gunston Elementary School  
10100 Gunston Road, Lorton

**MAP GRIDS:** 107-4, 108-1, 108-3, 108-4, 109-1, 109-3, 113-2, 113-3, 113-4, 114-1, 114-2, 114-3, 114-4, 115-1, 115-3, 116-1, 117-1, 117-2, 118-1, 118-2, 118-3, 118-4, 119-1, 119-2, 119-3, 119-4, 120-2, 121-1, 121-2, 121-3, 121-4, 122-1, 122-2

**NOTES:** Adopted February 1982  
Precinct description revised and readopted – March 2003  
Precinct boundary adjusted – July 2011

Commonwealth of Virginia  
**COUNTY OF FAIRFAX**  
**Mount Vernon District**

**PRECINCT 613: WESTGATE**

**CONGRESSIONAL DISTRICT: ELEVENTH**  
**VIRGINIA SENATORIAL DISTRICT: THIRTIETH**  
**HOUSE OF DELEGATES DISTRICT: FORTY-SECOND**

**DESCRIPTION:**

Beginning at the intersection of Richmond Highway (Route 1) and Lukens Lane, thence with Lukens Lane in a southeasterly direction to its intersection with Old Mill Road, thence with Old Mill Road in a southeasterly direction to its intersection with the Mount Vernon Memorial Highway, thence with the Mount Vernon Memorial Highway in a northeasterly, then southeasterly direction, to its intersection with the George Washington Memorial Parkway, thence with the George Washington Memorial Parkway in a northerly, then southeasterly direction to its intersection with Little Hunting Creek, thence with the meanders of Little Hunting Creek in a southerly direction to its intersection with the Maryland/Virginia State Line, thence with the Maryland/Virginia State Line in a southwesterly direction to its intersection with Gunston Cove, thence through Gunston Cove and Accotink Bay into Accotink Creek and thence with the meanders of Accotink Creek in a northerly direction to its intersection with Poe Road, thence with Poe Road in an easterly direction to its intersection with Pohick Road, thence with Pohick Road in a northwesterly direction to its intersection with Richmond Highway, thence with Richmond Highway in a northeasterly direction to its intersection with Lukens Lane, point of beginning.

**POLLING PLACE:** Washington Mill Elementary School  
9100 Cherry Tree Drive, Alexandria

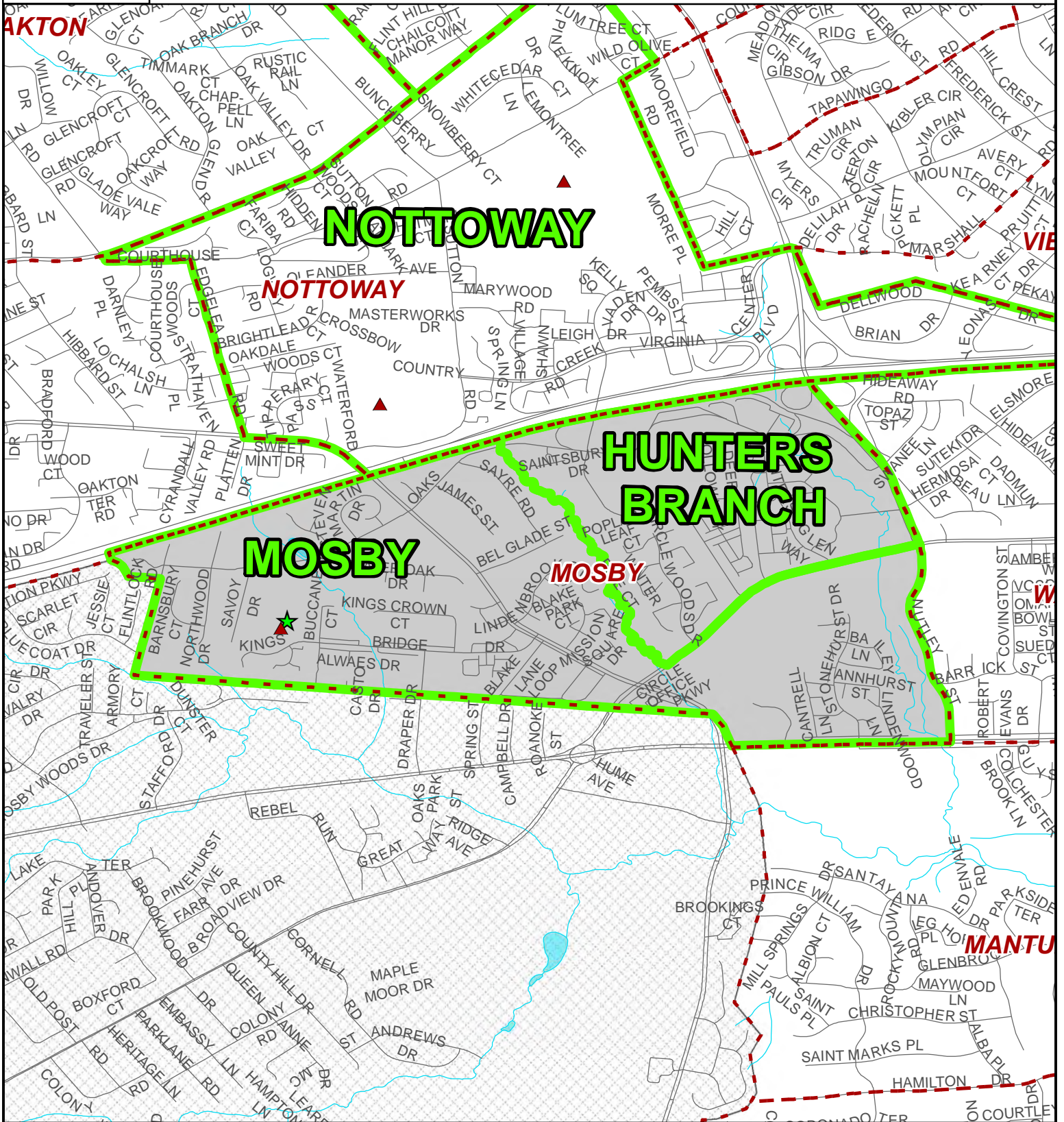
**MAP GRIDS:** 101-3, 109-1, 109-2, 109-3, 109-4, 110-1, 110-2, 110-3, 110-4, 111-1, 111-3, 115-1, 115-2, 115-3, 115-4

**NOTES:** Adopted June 1971  
Precinct description revised and readopted – March 2003  
Precinct boundary adjusted – July 2011



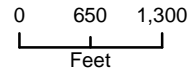


Commonwealth of Virginia  
**County of Fairfax**  
 Providence District



**Precinct(s): Hunters Branch, Mosby**

- Proposed Fairfax County Voting Precincts
- Existing Fairfax County Voting Precincts
- Roadway Centerlines
- ★ Proposed Fairfax County Polling Places
- ▲ Existing Fairfax County Polling Places
- Water Features
- Other Jurisdictions



June, 2011



Commonwealth of Virginia  
**COUNTY OF FAIRFAX**  
**Providence District**

**PRECINCT 709:            MOSBY**

**CONGRESSIONAL DISTRICT:            ELEVENTH**  
**VIRGINIA SENATORIAL DISTRICT:    THIRTY-FOURTH**  
**HOUSE OF DELEGATES DISTRICT:    THIRTY-SEVENTH**

**DESCRIPTION:**

Beginning at the intersection of the north corporate boundary of the City of Fairfax and Interstate 66, thence with Interstate 66 in a northeasterly direction to its intersection with Hatmark Branch (stream), thence with meanders of Hatmark Branch in a southeasterly direction to its intersection with Lee Highway (Route 29), thence with Lee Highway in a northeasterly direction to its intersection with Nutley Street, thence with Nutley Street in a southerly direction to its intersection with Arlington Boulevard (Route 50), thence with Arlington Boulevard in a westerly direction to its intersection with the east corporate boundary of the City of Fairfax, thence with the corporate boundary of the City of Fairfax in a generally westerly, then northerly, then westerly direction to its intersection with Interstate 66, point of beginning.

**POLLING PLACE:**                    Mosby Woods Elementary School  
    9819 Five Oaks Road, Fairfax

**MAP GRIDS:** 47-4, 48-1, 48-2, 48-3, 48-4

**NOTES:**                    Adopted July 1981  
   Precinct description revised and readopted – March 2003  
   Precinct divided – July 2011

Commonwealth of Virginia  
**COUNTY OF FAIRFAX**  
**Providence District**

**PRECINCT 734: HUNTERS BRANCH**

**CONGRESSIONAL DISTRICT: ELEVENTH**  
**VIRGINIA SENATORIAL DISTRICT: THIRTY-FORTH**  
**HOUSE OF DELEGATES DISTRICT: THIRTY-FIFTH**

**DESCRIPTION:**

Beginning at the intersection of Hatmark Branch (stream) and Interstate 66, thence with Interstate 66 in a northeasterly direction to its intersection with Nutley Street, thence with Nutley Street in a southeasterly direction to its intersection with Lee Highway (Route 29), thence with Lee Highway in a southwesterly direction to its intersection with Hatmark Branch, thence with the meanders of Hatmark Branch in a northwesterly direction to its intersection with Interstate 66, point of beginning.

**POLLING PLACE:** Regent's Park Clubhouse  
9333 Clocktower Place, Fairfax

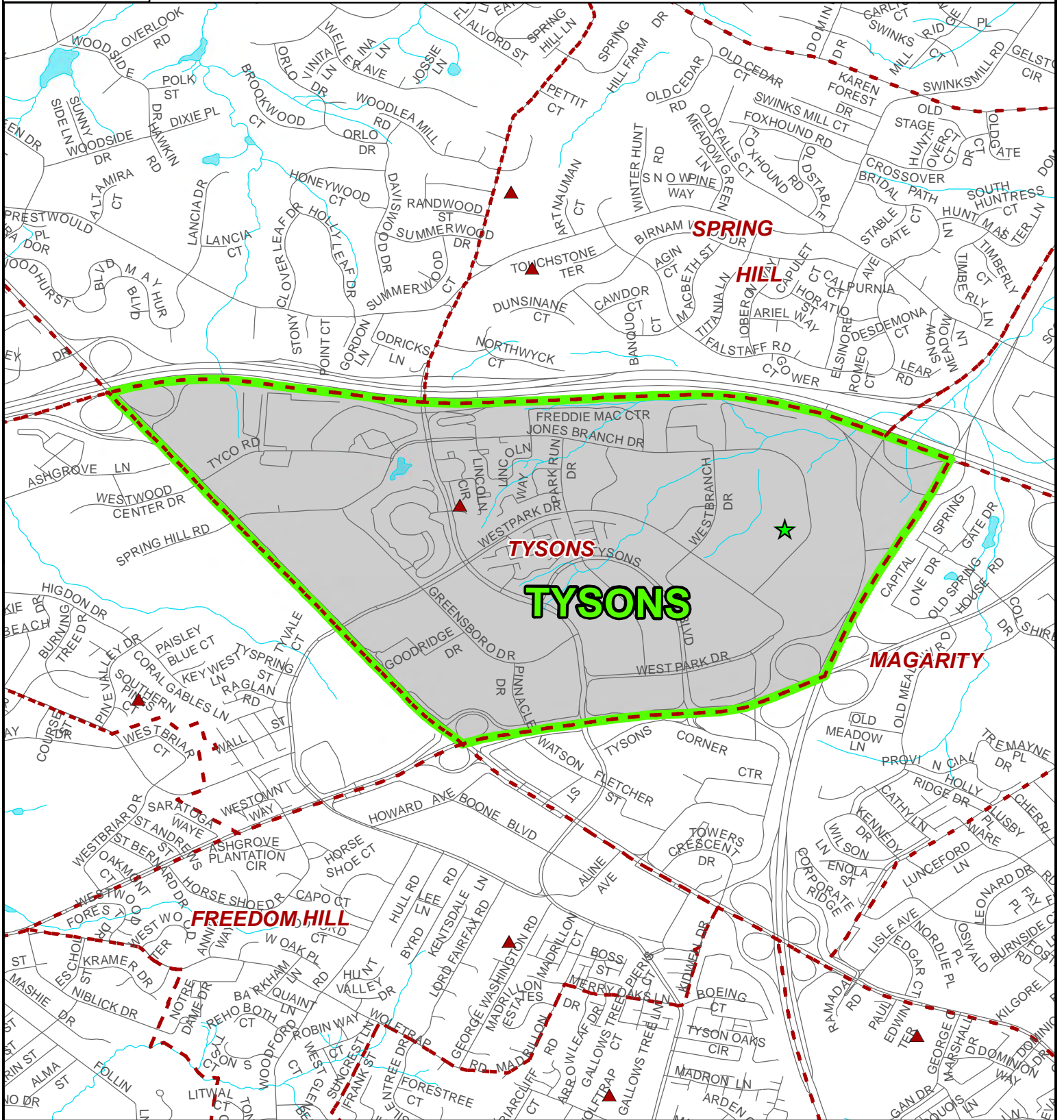
**MAP GRIDS:** 47-4, 48-1, 48-2, 48-3, 48-4

**NOTES:** Adopted July 2011



# Commonwealth of Virginia County of Fairfax

## Providence District



**Precinct(s): Tysons**

- Proposed Fairfax County Voting Precincts
- Existing Fairfax County Voting Precincts
- Roadway Centerlines
- ★ Proposed Fairfax County Polling Places
- ▲ Existing Fairfax County Polling Places
- Water Features
- Other Jurisdictions

0 750 1,500  
 Feet  
 N  
 June, 2011

Commonwealth of Virginia  
**COUNTY OF FAIRFAX**  
**Providence District**

**PRECINCT 731: TYSONS**

**CONGRESSIONAL DISTRICT: EIGHTH**  
**VIRGINIA SENATORIAL DISTRICT: THIRTY-SECOND**  
**HOUSE OF DELEGATES DISTRICT: THIRTY-FIFTH**

**DESCRIPTION:**

Beginning at the intersection of Leesburg Pike (Route 7) and the Washington Dulles Access and Toll Road, thence with the Washington Dulles Access and Toll Road in an easterly direction to its intersection with the Capital Beltway (I-495), thence with the Capital Beltway in a southwesterly direction to its intersection with Chain Bridge Road (Route 123), thence with Chain Bridge Road in a southwesterly direction to its intersection with Leesburg Pike, thence with Leesburg Pike in a northwesterly direction to its intersection with the Washington Dulles Access and Toll Road, point of beginning.

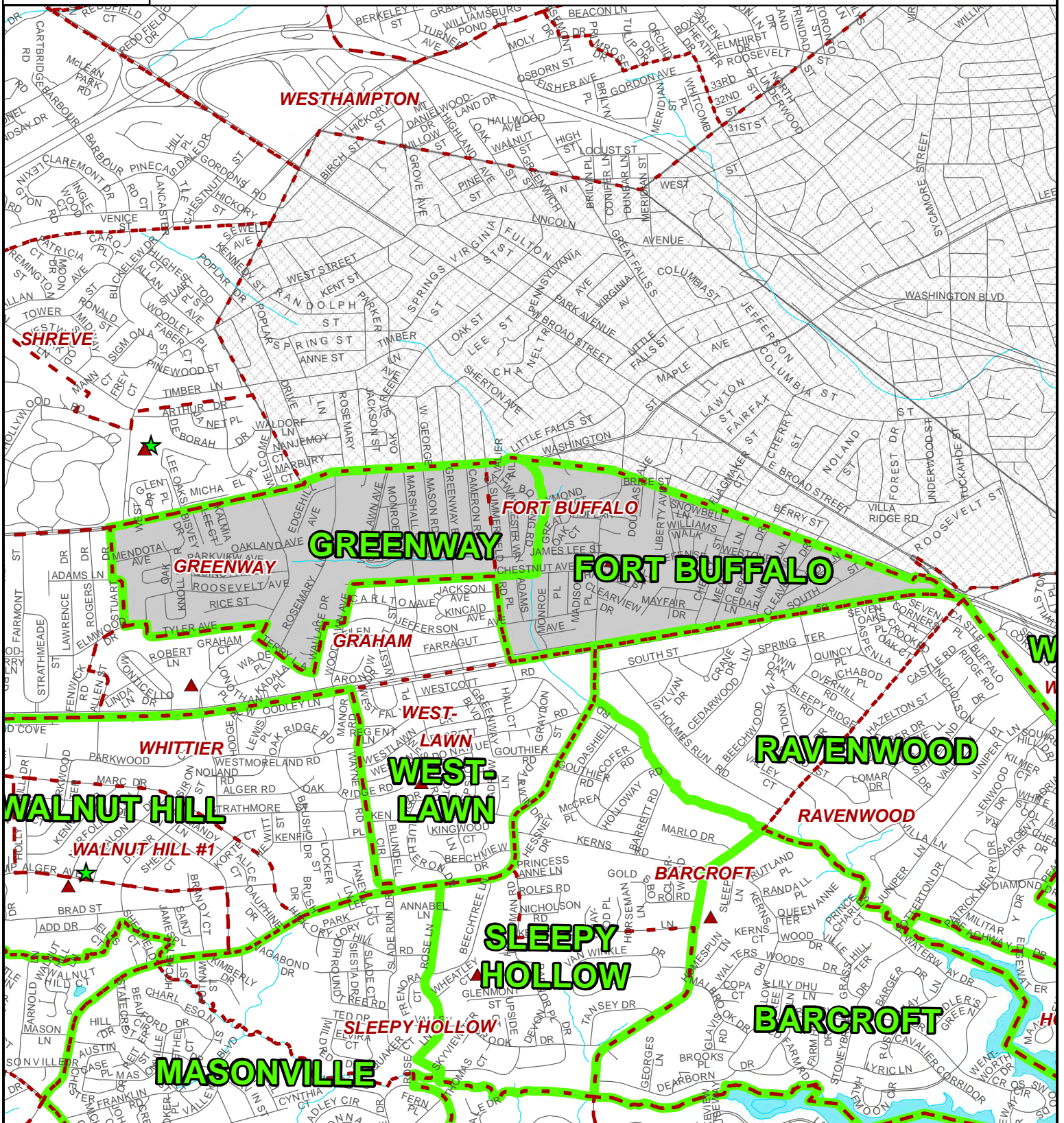
**POLLING PLACE:** Providence Committee Meeting Room  
7921 Jones Branch Drive, McLean

**MAP GRIDS:** 29-1, 29-2, 29-3, 29-4

**NOTES:** Adopted June 1991  
Precinct description revised and readopted – March 2003  
Polling place moved – July 2011

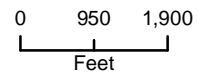


Commonwealth of Virginia  
**County of Fairfax**  
 Providence District



**Precinct(s): Fort Buffalo, Greenway**

- Proposed Fairfax County Voting Precincts
- Existing Fairfax County Voting Precincts
- Roadway Centerlines
- ★ Proposed Fairfax County Polling Places
- ▲ Existing Fairfax County Polling Places
- Water Features
- Other Jurisdictions



June, 2011

Commonwealth of Virginia  
**COUNTY OF FAIRFAX**  
**Providence District**

**PRECINCT 703: FORT BUFFALO**

**CONGRESSIONAL DISTRICT: EIGHTH**  
**VIRGINIA SENATORIAL DISTRICT: THIRTY-FIFTH**  
**HOUSE OF DELEGATES DISTRICT: FIFTY-THIRD**

**DESCRIPTION:**

Beginning at the intersection of Tripps Run (stream) and Lee Highway (Route 29), thence with Lee Highway in an easterly direction to its intersection with the south corporate boundary of the City of Falls Church, thence with the corporate boundary of the City of Falls Church in a generally southeasterly direction to its approximate intersection with Arlington Boulevard (Route 50) at the Seven Corners interchange, thence with Arlington Boulevard in a southwesterly direction to its intersection with Summerfield Road, thence with Summerfield Road in a northerly direction to its intersection with Chestnut Avenue, thence with Chestnut Avenue in an easterly direction to its intersection with Tripps Run, thence with the meanders of Tripps Run in a northerly direction to its intersection with Lee Highway, point of beginning.

**POLLING PLACE:** James Lee Community Center  
2855-A Annandale Road, Falls Church

**MAP GRIDS:** 50-2, 50-4, 51-1, 51-3

**NOTES:** Adopted June 1971  
Polling place temporarily moved from the James Lee Community Center,  
due to construction work – August 2002  
Precinct description revised and readopted – March 2003  
Polling place returned to permanent location – June 2004  
Precinct boundary adjusted – July 2011

Commonwealth of Virginia  
**COUNTY OF FAIRFAX**  
**Providence District**

**PRECINCT 706: GREENWAY**

**CONGRESSIONAL DISTRICT: EIGHTH**  
**VIRGINIA SENATORIAL DISTRICT: THIRTY-FIFTH**  
**HOUSE OF DELEGATES DISTRICT: FIFTY-THIRD**

**DESCRIPTION:**

Beginning at the intersection of Stuart Drive and Lee Highway (Route 29), thence with Lee Highway in a northeasterly direction to its intersection with the south corporate boundary of the City of Falls Church, thence with the corporate boundary of the City of Falls Church in an easterly direction to its intersection with Tripps Run (stream), thence with the meanders of Tripps Run in a southerly direction to its intersection with Chestnut Avenue, thence with Chestnut Avenue in a westerly direction to its intersection with Woodlawn Avenue, thence with Woodlawn Avenue in a southerly direction to its intersection with Jefferson Avenue, thence with Jefferson Avenue in a westerly direction to its intersection with Wallace Drive, thence with Wallace Drive in a southerly direction to its intersection with Terry Lane, thence with Terry Lane in a northwesterly direction to its intersection with Graham Road, thence with Graham Road in a northeasterly direction to its intersection with Tyler Avenue, thence with Tyler Avenue in a westerly direction to its intersection with Johnson Road, thence with Johnson Road in a northerly direction to its intersection with Elmwood Drive, thence with Elmwood Drive in a southwesterly direction to its intersection with Stuart Drive, thence with Stuart Drive in a northerly direction to its intersection with Lee Highway, point of beginning.

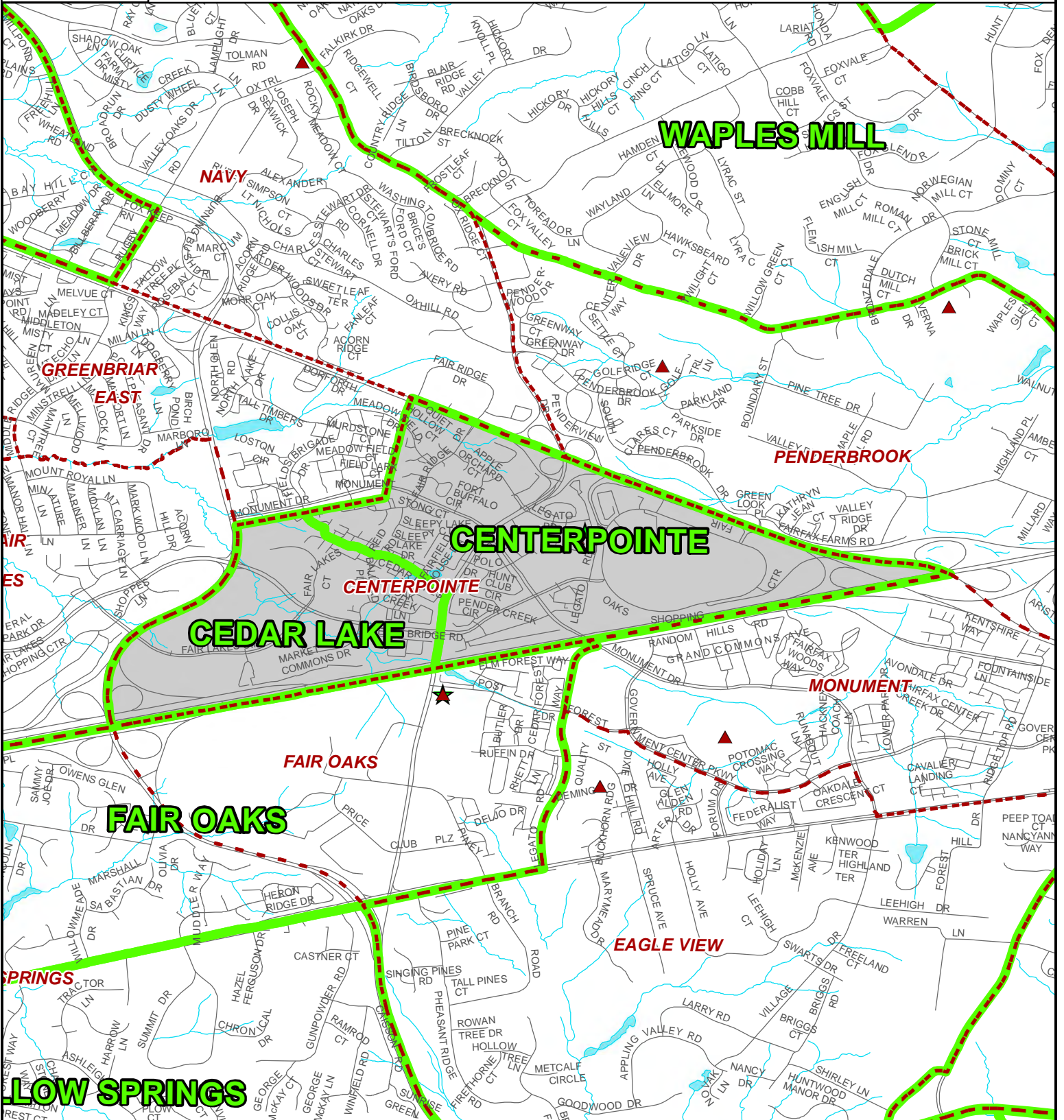
**POLLING PLACE:** Timber Lane Elementary School  
2737 West Street, Falls Church

**MAP GRIDS:** 50-1, 50-2, 50-3, 50-4

**NOTES:** Adopted July 1981  
Precinct description revised and readopted – March 2003  
Polling place temporarily relocated to the Timber Lane Elementary School –  
March 2010  
Boundary adjusted – July 2011

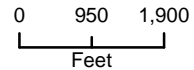


# Commonwealth of Virginia County of Fairfax Springfield District



**Precinct(s): Cedar Lake, Centerpointe**

- Proposed Fairfax County Voting Precincts
- Existing Fairfax County Voting Precincts
- Roadway Centerlines
- ★ Proposed Fairfax County Polling Places
- ▲ Existing Fairfax County Polling Places
- Water Features
- Other Jurisdictions



June, 2011



Commonwealth of Virginia  
**COUNTY OF FAIRFAX**  
**Springfield District**

**PRECINCT 802: CEDAR LAKE**

**CONGRESSIONAL DISTRICT: TENTH**  
**VIRGINIA SENATORIAL DISTRICT: THIRTY-SEVENTH**  
**HOUSE OF DELEGATES DISTRICT: THIRTY-FIFTH**

**DESCRIPTION:**

Beginning at the intersection of the Fairfax County Parkway (Route 7100) and the Virginia Power Easement (adjacent to Monument Drive,) thence with the Virginia Power Easement in a northwesterly direction to its intersection with Fields Brigade Road, thence with Fields Brigade Road in a southeasterly direction to its intersection with Cedar Lakes Drive, thence with Cedar Lakes Drive in a south easterly direction to its intersection with West Ox Road, thence with West Ox Road in a southerly direction to its intersection with Interstate 66, thence with Interstate 66 in a southwesterly direction to its intersection with the Fairfax County Parkway (Route 7100), thence with the Fairfax County Parkway in a generally northeasterly direction to its intersection with the Virginia Power Easement, point of beginning.

**POLLING PLACE:** Centerpointe Church at Fair Oaks  
4104 Legato Road, Fairfax

**MAP GRIDS:** 45-4, 46-3, 46-4, 55-2, 56-1, 56-2

**NOTES:** Adopted July 2011

Commonwealth of Virginia  
**COUNTY OF FAIRFAX**  
**Springfield District**

**PRECINCT 844:            CENTERPOINTE**

**CONGRESSIONAL DISTRICT:            TENTH**  
**VIRGINIA SENATORIAL DISTRICT:    THIRTY-FOURTH**  
**HOUSE OF DELEGATES DISTRICT:    THIRTY-FIFTH**

**DESCRIPTION:**

Beginning at the intersection of the Virginia Power Easement and the Lee-Jackson Memorial Highway (Route 50), thence with Lee-Jackson Memorial Highway in a southeasterly direction to its intersection with Interstate 66, thence with Interstate 66 in a southwesterly direction to its intersection with West Ox Road, thence with West Ox Road in a northerly direction to its intersection with Cedar Lakes Drive, thence with Cedar Lakes Drive in a northwesterly direction to its intersection with Fields Brigade Road, thence with Fields Brigade Road in a northwesterly direction to its intersection with the Virginia Power Easement (along Monument Drive,) thence with the Virginia Power Easement in an easterly, then northeasterly direction to its intersection with the Lee-Jackson Memorial Highway, point of beginning.

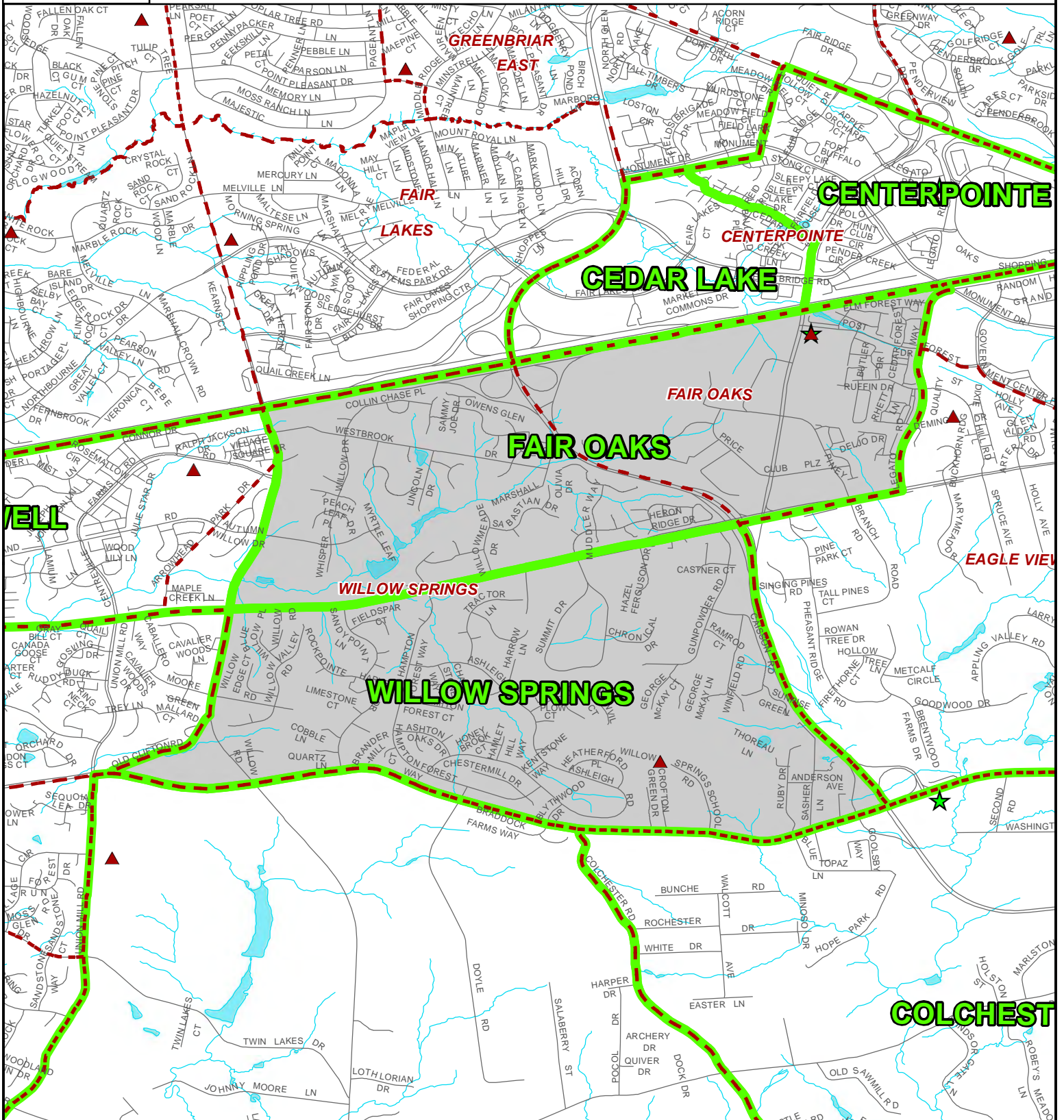
**POLLING PLACE:**                    Centerpointe Church at Fair Oaks  
   4104 Legato Road, Fairfax

**MAP GRIDS:** 45-4, 46-3, 46-4, 55-2, 56-1, 56-2

**NOTES:**                    Adopted August 2001  
   Precinct description revised and readopted – March 2003  
   Polling place relocated and precinct name changed – March 2007  
   Precinct divided – July 2011

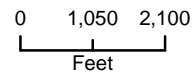


# Commonwealth of Virginia County of Fairfax Springfield District



**Precinct(s): Fair Oaks, Willow Springs**

- Proposed Fairfax County Voting Precincts
- Existing Fairfax County Voting Precincts
- Roadway Centerlines
- ★ Proposed Fairfax County Polling Places
- ▲ Existing Fairfax County Polling Places
- Water Features
- Other Jurisdictions



June, 2011

Commonwealth of Virginia  
**COUNTY OF FAIRFAX**  
**Springfield District**

**PRECINCT 848: FAIR OAKS**

**CONGRESSIONAL DISTRICT: ELEVENTH**  
**VIRGINIA SENATORIAL DISTRICT: THIRTY-SEVENTH**  
**HOUSE OF DELEGATES DISTRICT: THIRTY-SEVENTH**

**DESCRIPTION:**

Beginning at the intersection of Stringfellow Road and Interstate 66, thence with Interstate 66 in a northeasterly direction to its intersection with Monument Drive, thence with Monument Drive in a southeasterly direction to its intersection with Random Hills Road, thence with Random Hills Road in a southwesterly direction to its intersection with Legato Road at Post Forest Drive, thence with Legato Road in a southwesterly direction to its intersection with Lee Highway (Route 29), thence with Lee Highway in a southwesterly direction to its intersection with Stringfellow Road, thence with Stringfellow Road in a northerly direction to its intersection with Interstate 66, point of beginning.

**POLLING PLACE:** Fair Oaks Church Rec Center  
4531 West Ox Road, Fairfax

**MAP GRIDS:** 56-1, 56-3

**NOTES:** Adopted July 1981  
Moved from Sully District to Springfield District – 2001 Redistricting  
Precinct divided to form Monument precinct – March 2003  
Polling place (facility) renamed – May 2003  
Polling place address updated – January 2008  
Precinct divided and renamed – January 2008  
Precinct boundary adjusted – July 2011



Commonwealth of Virginia  
**COUNTY OF FAIRFAX**  
**Springfield District**

**PRECINCT 851:            WILLOW SPRINGS**

**CONGRESSIONAL DISTRICT:            ELEVENTH**  
**VIRGINIA SENATORIAL DISTRICT:    THIRTY-SEVENTH**  
**HOUSE OF DELEGATES DISTRICT:    FORTIETH**

**DESCRIPTION:**

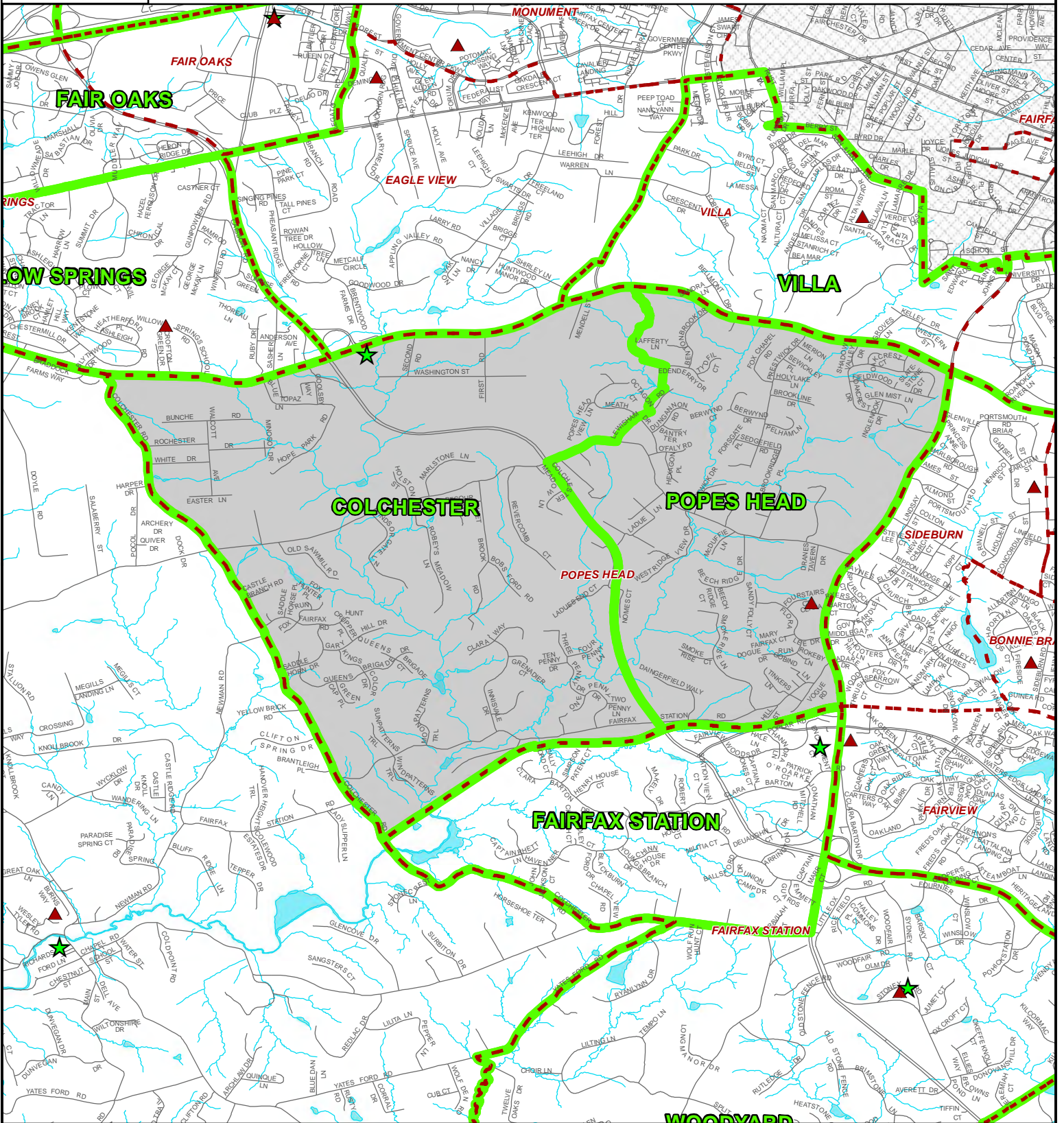
Beginning at the intersection of Clifton Road and the Lee Highway (Route 29), thence with Lee Highway in a northeasterly direction to its intersection with the Fairfax County Parkway (Route 7100), thence with the Fairfax County Parkway in a generally southeasterly direction to its intersection with Braddock Road, thence with Braddock Road in a westerly direction to its intersection with a projection of Old Clifton Road, thence with this projection and Old Clifton Road in a northeasterly direction to its intersection with Clifton Road, thence with Clifton Road in a northerly direction to its intersection with Lee Highway, point of beginning.

**POLLING PLACE:**                      Willow Springs Elementary School  
5400 Willow Springs School Road, Fairfax

**MAP GRIDS:** 55-3, 55-4, 56-3, 66-2, 67-1

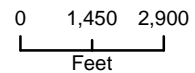
**NOTES:**                      Established April 1998  
Stringfellow Road was realigned during the 1990's. The old Stringfellow Road was renamed Arrowhead Park Drive and no longer goes through to Lee Highway.  
Moved from Sully District to Springfield District – 2001 Redistricting  
Precinct description revised and readopted – March 2003  
Precinct divided to follow [new alignment of] Stringfellow Road – April 2011  
Precinct divided – July 2011

# Commonwealth of Virginia County of Fairfax Springfield District



**Precinct(s): Colchester, Popes Head**

- ▭ Proposed Fairfax County Voting Precincts
- - - Existing Fairfax County Voting Precincts
- ★ Proposed Fairfax County Polling Places
- ▲ Existing Fairfax County Polling Places
- Roadway Centerlines
- Water Features
- Other Jurisdictions



Commonwealth of Virginia  
**COUNTY OF FAIRFAX**  
**Springfield District**

**PRECINCT 804: COLCHESTER**

**CONGRESSIONAL DISTRICT: ELEVENTH**  
**VIRGINIA SENATORIAL DISTRICT: THIRTY-SEVENTH**  
**HOUSE OF DELEGATES DISTRICT: FORTIETH**

**DESCRIPTION:**

Beginning at the intersection of Colchester Road and Braddock Road, thence with Braddock Road in a generally easterly direction to its intersection with a tributary of Popes Head Creek (west of the Fairfax Community Church), thence with the meanders of this tributary in southerly direction to its intersection with a westerly projection of the [end of] Edenderry Drive along the northern edge of Census Block #1017, thence with this projection in an easterly direction to the western end of Edenderry Drive, thence with a southern projection of Edenderry Drive along the eastern edge of Census Block #1017 in a southerly direction to its intersection with the tributary of Popes Head Creek, thence with this tributary in a southeasterly direction to its intersection with a projection of Octagon Court along the pipe-stem driveway, thence with this projection in a southwesterly direction to its intersection with [the end of] Octagon Court, thence with Octagon Court in a southeasterly direction to its intersection with Lewisham Road, thence with Lewisham Road in a southwesterly direction to its intersection with Popes Head Road, thence with Popes Head Road in a southwesterly direction to its intersection with the Fairfax County Parkway (7100), thence with the Fairfax County Parkway in a southerly direction to its intersection with the Norfolk Southern Railroad, thence with the Norfolk Southern Railroad in an westerly direction to its intersection with Colchester Road, thence with Colchester Road in a northwesterly direction to its intersection with Braddock Road, point of beginning.

**POLLING PLACE:** Mott Community Center  
12111 Braddock Road, Fairfax

**MAP GRIDS:** 56-4, 67-1, 67-2, 67-3, 67-4, 68-1, 68-3, 76-1, 76-2, 76-3, 77-1

**NOTES:** Adopted July 2011

Commonwealth of Virginia  
**COUNTY OF FAIRFAX**  
**Springfield District**

**PRECINCT 841: POPES HEAD**

**CONGRESSIONAL DISTRICT: ELEVENTH**  
**VIRGINIA SENATORIAL DISTRICT: THIRTY-FOURTH**  
**HOUSE OF DELEGATES DISTRICT: FORTIETH**

**DESCRIPTION:**

Beginning at the intersection of a tributary of Popes Head Creek (west of the Fairfax Community Church) and Braddock Road, thence with Braddock Road in generally southeasterly direction to its intersection with Ox Road (Route 123), thence with Ox Road in a southerly direction to its intersection with the Norfolk Southern Railroad, thence with the Norfolk Southern Railroad in a westerly direction to its intersection with the Fairfax County Parkway (Route 7100), thence with the Fairfax County Parkway in a northwesterly direction to its intersection with Popes Head Road, thence with Popes Head Road in a northeasterly direction to its intersection with Lewisham Road, thence with Lewisham Road in a northeasterly direction to its intersection with Octogan Court, thence with Octogan Court and an extension of Octogan Court along its pipe-stem driveway in a northeasterly direction to its intersection with the tributary of Popes Head Creek, thence with this tributary in a northwesterly direction to its intersection with a southerly projection of the [end of] Edenderry Drive, along the eastern edge of Census Block #1017, thence with this projection in a northerly direction to the to the end of Edenderry Drive, thence with a westerly projection of Edenderry Drive along the north edge of Census Block #1017 to its intersection with the tributary of Popes Head Creek, thence with the meanders of the this tributary in a northerly direction to its intersection with Braddock Road, point of beginning.

**POLLING PLACE:** Living Savior Lutheran Church  
5500 Ox Road, Fairfax Station

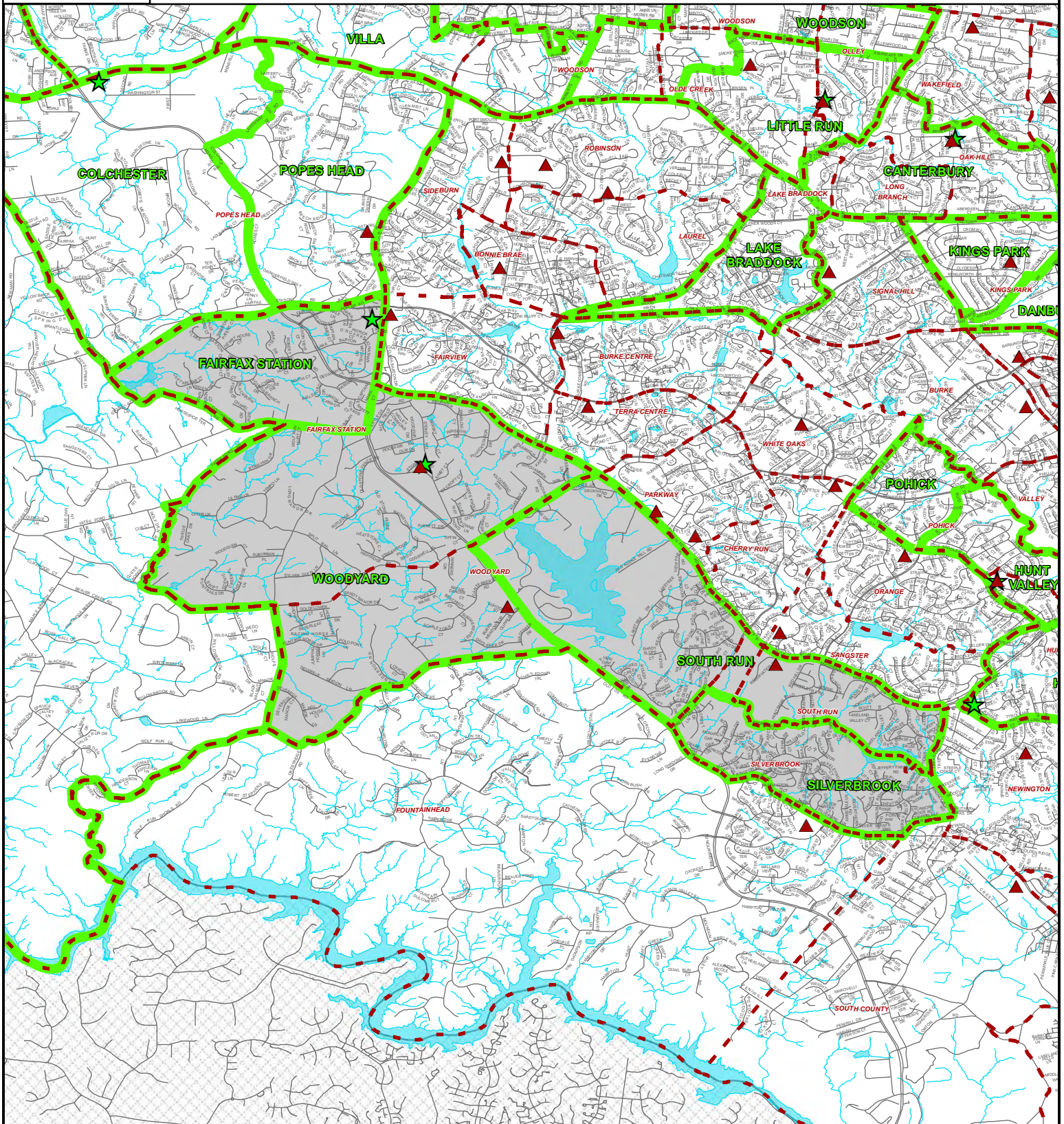
**MAP GRIDS:** 56-4, 67-1, 67-2, 67-4, 68-1, 68-3, 76-2, 77-1

**NOTES:** Adopted May 1994  
Precinct description revised and readopted – March 2003  
Precinct divided – July 2011



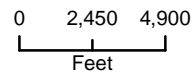


# Commonwealth of Virginia County of Fairfax Springfield District



**Precinct(s): Fairfax Station, Silverbrook, South Run, Woodyard**

- Proposed Fairfax County Voting Precincts
- Existing Fairfax County Voting Precincts
- Roadway Centerlines
- ★ Proposed Fairfax County Polling Places
- ▲ Existing Fairfax County Polling Places
- Water Features
- Other Jurisdictions



June, 2011

Commonwealth of Virginia  
**COUNTY OF FAIRFAX**  
**Springfield District**

**PRECINCT 805: FAIRFAX STATION**

**CONGRESSIONAL DISTRICT: ELEVENTH**  
**VIRGINIA SENATORIAL DISTRICT: THIRTY-SEVENTH**  
**HOUSE OF DELEGATES DISTRICT: FORTIETH**

**DESCRIPTION:**

Beginning at the intersection of Colchester Road and the Norfolk Southern Railroad, thence with the Norfolk Southern Railroad in a northeasterly direction to its intersection with Ox Road (Route 123), thence with Ox Road in a southerly direction to its intersection with Chapel Road, thence with Chapel Road in a westerly direction to its intersection with Colchester Road, thence with Colchester Road, the unconstructed right-of-way of Colchester Road and Colchester Road in a northwesterly direction to its intersection with the Norfolk Southern Railroad, point of beginning.

**POLLING PLACE:** St. Peter's in the Woods  
5911 Fairview Woods Drive, Fairfax Station

**MAP GRIDS:** 76-1, 76-2, 76-3, 76-4, 77-1, 77-3

**NOTES:** Adopted July 1981  
Boundary adjusted June 1994  
Boundary adjusted April 1998  
Precinct description revised and readopted – March 2003  
Precinct boundary adjusted – July 2011

Commonwealth of Virginia  
**COUNTY OF FAIRFAX**  
**Springfield District**

**PRECINCT 815:            WOODYARD**

**CONGRESSIONAL DISTRICT:            ELEVENTH**  
**VIRGINIA SENATORIAL DISTRICT:    THIRTY-NINTH**  
**HOUSE OF DELEGATES DISTRICT:    FORTIETH**

**DESCRIPTION:**

Beginning at the intersection of Yates Ford Road and Chapel Road, thence with Chapel Road in an easterly direction to its intersection with Ox Road (Route 123), thence with Ox Road in a northerly direction to its intersection with the Fairfax County Parkway (Route 7100), thence with the Fairfax County Parkway in a southeasterly direction to its intersection with Burke Lake Road, thence with Burke Lake Road in a southwesterly direction to its intersection with Ox Road, thence with Ox Road in a southeasterly direction to its intersection with Henderson Road, thence with Henderson Road in a generally southwesterly direction to its intersection with Wolf Run Shoals Road, thence with Wolf Run Shoals Road in a northerly direction to its intersection with Clifton Road, thence with Clifton Road in a westerly direction to its intersection with Wolf Run (stream), thence with the meanders of Wolf Run in a northeasterly direction to its intersection with Twelve Oaks Drive, thence with Twelve Oaks Drive in a northwesterly direction to its intersection with Yates Ford Road, thence with Yates Ford Road in a northeasterly direction to its intersection with Chapel Road, point of beginning.

**POLLING PLACE:**                    Antioch Baptist Church  
    6531 Little Ox Road, Fairfax Station

**MAP GRIDS:** 86-4, 87-1, 87-2, 87-3, 87-4, 88-1, 88-3, 95-2, 96-1, 96-2, 97-1

**NOTES:**                    Adopted September 1992  
    Original precinct boundary followed Pohick Road which was consumed by the construction of the Fairfax County Parkway  
    Boundary adjusted to conform to Senate District line – March 2003  
    Boundary adjusted – July 2011

Commonwealth of Virginia  
**COUNTY OF FAIRFAX**  
**Springfield District**

**PRECINCT 839: SILVERBROOK**

**CONGRESSIONAL DISTRICT: ELEVENTH**  
**VIRGINIA SENATORIAL DISTRICT: THIRTY-NINTH**  
**HOUSE OF DELEGATES DISTRICT: FORTY-SECOND**

**DESCRIPTION:**

Beginning at the intersection of the Virginia Power Easement and South Run (stream), thence with the meanders of South Run, into and through Lake Mercer, in a southeasterly direction to its intersection with Hooes Road, thence with Hooes Road in a southeasterly direction to its intersection with the Virginia Power Easement, thence with the Virginia Power Easement in a southwesterly direction to its intersection with Silverbrook Road, thence with Silverbrook Road in a northwesterly direction to its intersection with Ox Road (Route 123), thence with Ox Road in a northwesterly direction to its intersection with the Virginia Power Easement, thence with the Virginia Power Easement in a northeasterly direction to its intersection with South Run, point of beginning.

**POLLING PLACE:** Silverbrook Elementary School  
9350 Crosspointe Drive, Fairfax Station

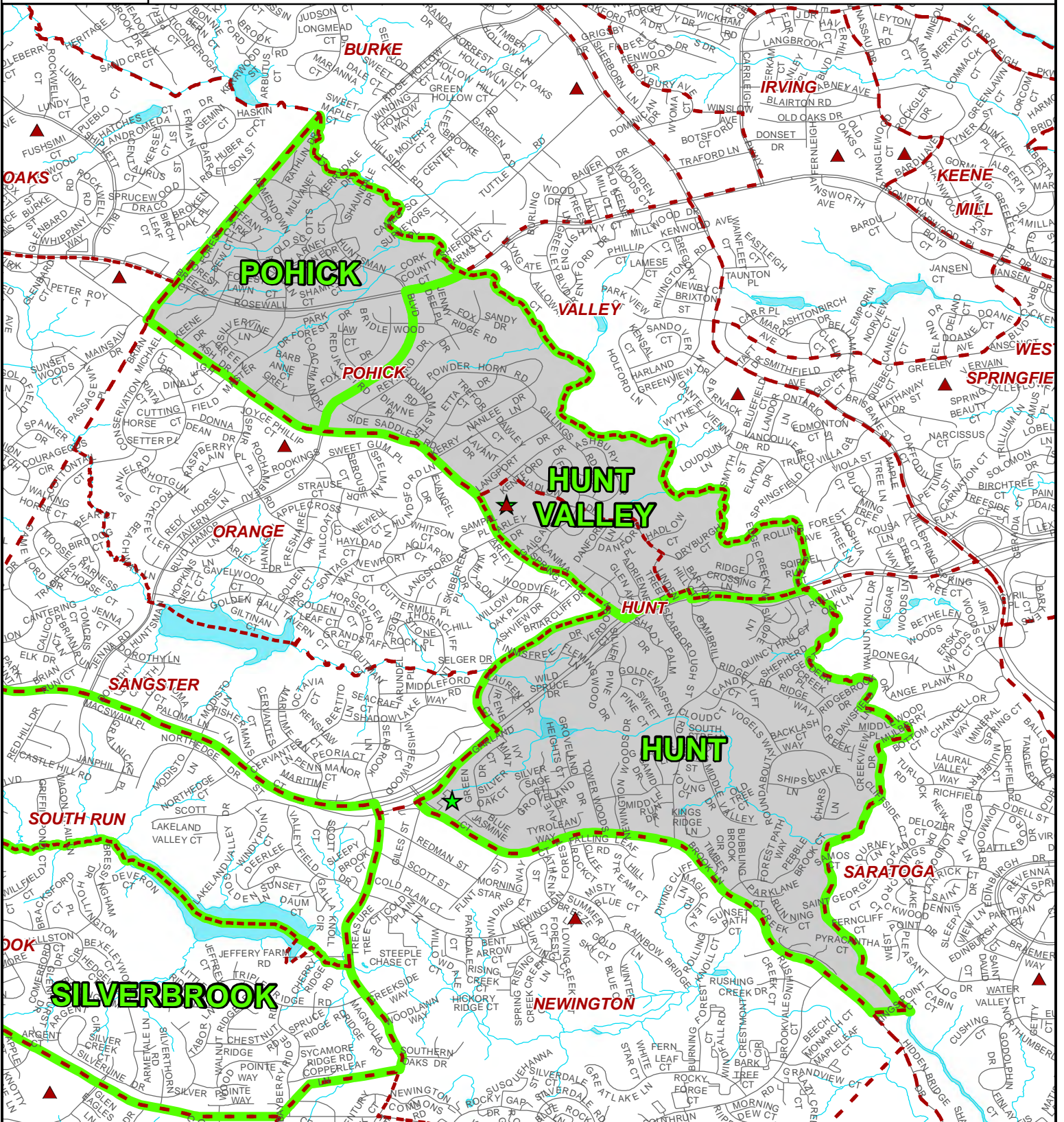
**MAP GRIDS:** 88-3, 88-4, 97-1, 97-2, 97-3, 97-4

**NOTES:** Adopted June 1991  
Boundary adjusted - August 2001  
Precinct description revised and readopted – March 2003  
Precinct boundary adjusted – July 2011



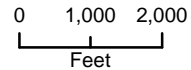


# Commonwealth of Virginia County of Fairfax Springfield District



**Precinct(s): Hunt, Hunt Valley, Pohick**

- Proposed Fairfax County Voting Precincts
- Existing Fairfax County Voting Precincts
- Roadway Centerlines
- ★ Proposed Fairfax County Polling Places
- ▲ Existing Fairfax County Polling Places
- Water Features
- Other Jurisdictions



June, 2011

Commonwealth of Virginia  
**COUNTY OF FAIRFAX**  
**Springfield District**

**PRECINCT 811:           POHICK**

**CONGRESSIONAL DISTRICT:           ELEVENTH**  
**VIRGINIA SENATORIAL DISTRICT:   THIRTY-SEVENTH**  
**HOUSE OF DELEGATES DISTRICT:   FORTY-FIRST**

**DESCRIPTION:**

Beginning at the intersection of the Virginia Power Easement and Pohick Creek, thence with the meanders of Pohick Creek in a generally southeasterly direction to its intersection with Old Keene Mill Road, thence with Old Keen Mill Road in a southwesterly direction to its intersection with Huntsman Boulevard, thence with Huntsman Boulevard in a generally southwesterly direction to its intersection with Sydenstricker Road, thence with Sydenstricker Road in a northwesterly direction its intersection with the Virginia Power Easement, thence with the Virginia Power Easement in a northeasterly direction to its intersection with Pohick Creek, point of beginning.

**POLLING PLACE:**                   St. Andrew's Episcopal Church  
6509 Sydenstricker Road, Burke

**MAP GRIDS:** 78-4, 88-2, 89-1, 89-3, 89-4

**NOTES:**           Adopted September 1992  
Precinct description revised and readopted – March 2003  
Precinct boundary adjusted – July 2011

Commonwealth of Virginia  
**COUNTY OF FAIRFAX**  
**Springfield District**

**PRECINCT 807: HUNT VALLEY**

**CONGRESSIONAL DISTRICT: ELEVENTH**  
**VIRGINIA SENATORIAL DISTRICT: THIRTY-SEVENTH**  
**HOUSE OF DELEGATES DISTRICT: FORTY-SECOND**

**DESCRIPTION:**

Beginning at the intersection of Old Keene Mill Road and Pohick Creek, thence with the meanders of Pohick Creek in a generally southeasterly direction to its intersection with the Fairfax County Parkway (Route 7100), thence with the Fairfax County Parkway in a westerly direction to its intersection with Sydenstricker Road, thence with Sydenstricker Road in a northwesterly direction to its intersection with Huntsman Boulevard, thence with Huntsman Boulevard in a northeasterly direction to its intersection with Old Keene Mill Road, thence with Old Keene Mill Road in a northeasterly direction to its intersection with Pohick Creek, point of beginning.

**POLLING PLACE:** Hunt Valley Elementary School  
7107 Sydenstricker Road, Springfield

**MAP GRIDS:** 89-3, 89-4, 98-1, 98-2, 98-4

**NOTES:** Adopted June 1991  
Moved from Springfield District to Mount Vernon District-2001 Redistricting  
Precinct description revised and readopted – March 2003  
Precinct moved from Mount Vernon to Springfield District – April 2011  
Precinct boundary adjusted – July 2011



Commonwealth of Virginia  
**COUNTY OF FAIRFAX**  
**Springfield District**

**PRECINCT 806: HUNT**

**CONGRESSIONAL DISTRICT: ELEVENTH**  
**VIRGINIA SENATORIAL DISTRICT: THIRTY-NINTH**  
**HOUSE OF DELEGATES DISTRICT: FORTY-SECOND**

**DESCRIPTION:**

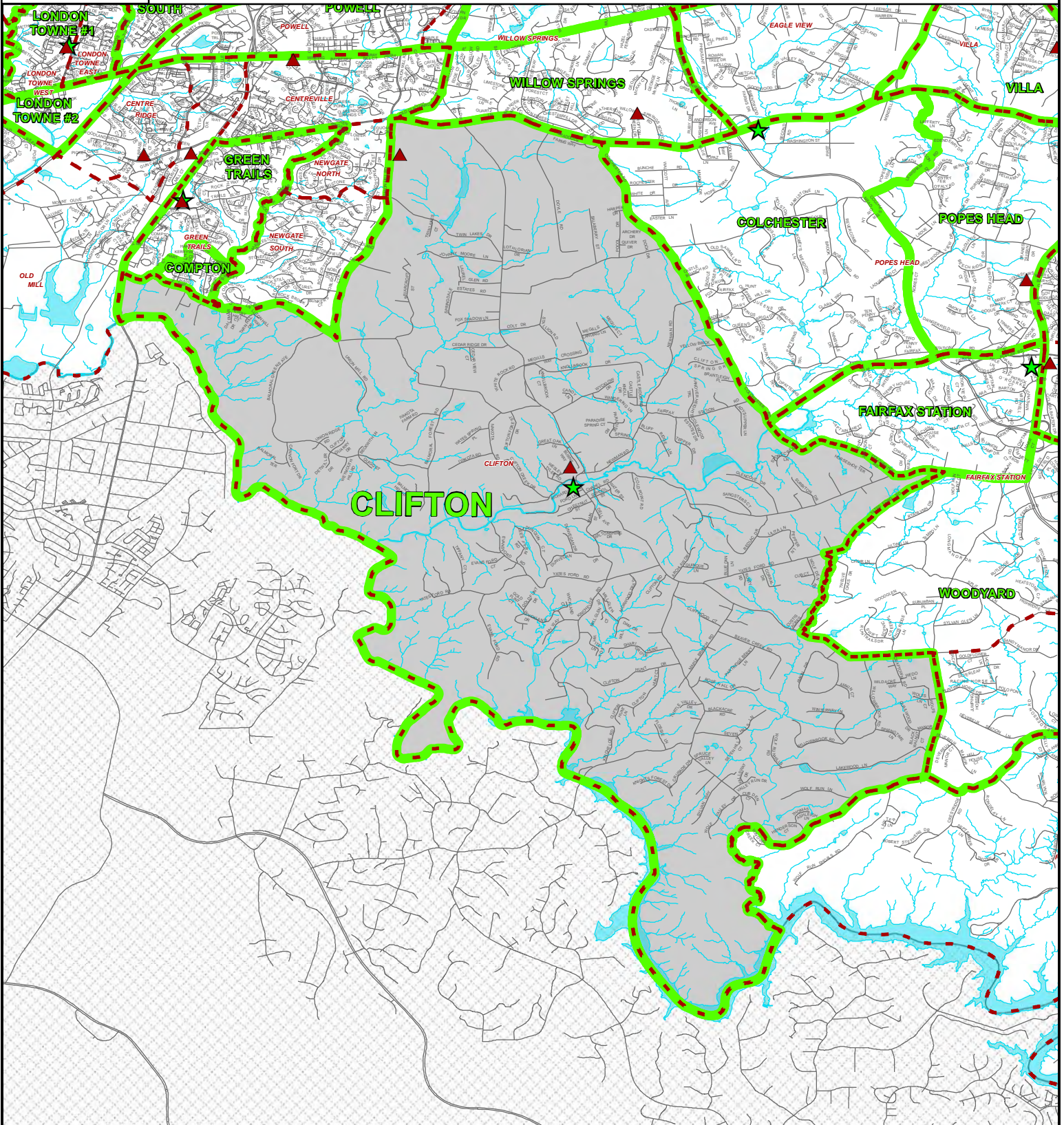
Beginning at the intersection of Sydenstricker Road and Kentford Drive, thence with Kentford Drive in a northeasterly direction to its intersection with Hadlow Drive, thence with Hadlow Drive in a southeasterly direction to its intersection with Linden Tree Lane, thence with Linden Tree Lane in a southerly direction to its intersection with the Fairfax County Parkway (Route 7100), thence with the Fairfax County Parkway in an easterly direction to its intersection with Pohick Creek, thence with the meanders of Pohick Creek in a southerly direction to its intersection with the Virginia Power Easement, thence with the Virginia Power Easement in a westerly direction to its intersection with Pohick Road, thence with Pohick Road in a northwesterly direction to its intersection with the Fairfax County Parkway, thence with the Fairfax County Parkway in a northeasterly direction to its intersection with Hooes Road, thence with Hooes Road in a generally northeasterly direction to its intersection with Sydenstricker Road, thence with Sydenstricker Road in a northwesterly direction to its intersection with Kentford Drive, point of beginning.

**POLLING PLACE:** Hunt Valley Elementary School  
7107 Sydenstricker Road, Springfield

**MAP GRIDS:** 89-3, 89-4, 98-1, 98-2, 98-4

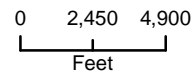
**NOTES:** Adopted June 1991  
Moved from Springfield District to Mount Vernon District-2001 Redistricting  
Precinct description revised and readopted – March 2003  
Precinct moved from Mount Vernon to Springfield District – April 2011

# Commonwealth of Virginia County of Fairfax Springfield District



## Precinct(s): Clifton

- Proposed Fairfax County Voting Precincts
- Existing Fairfax County Voting Precincts
- Roadway Centerlines
- ★ Proposed Fairfax County Polling Places
- ▲ Existing Fairfax County Polling Places
- Water Features
- Other Jurisdictions



June, 2011

Commonwealth of Virginia  
**COUNTY OF FAIRFAX**  
**Springfield District**

**PRECINCT 803: CLIFTON**

**CONGRESSIONAL DISTRICT: ELEVENTH**  
**VIRGINIA SENATORIAL DISTRICT: THIRTY-NINTH**  
**HOUSE OF DELEGATES DISTRICT: FORTIETH**

**DESCRIPTION:**

Beginning at the intersection of Union Mill Road and Braddock Road, thence with Braddock Road in a generally easterly direction to its intersection with Colchester Road, thence with Colchester Road, the unconstructed right-of-way of Colchester Road and Colchester Road in a southeasterly direction to its intersection with Chapel Road, thence with Chapel Road in an easterly direction to its intersection with Yates Ford Road, thence with Yates Ford Road in a southwesterly direction to its intersection with Twelve Oaks Drive, thence with Twelve Oaks Drive in a southeasterly direction to its intersection with Wolf Run (stream), thence with the meanders of Wolf Run in a southwesterly direction to its intersection with Clifton Road, thence with Clifton Road in an easterly direction to its intersection with Wolf Run Shoals Road, thence with Wolf Run Shoals Road in a southerly direction to its intersection with Henderson Road, thence with Henderson Road in a southwesterly direction to its intersection with Wolf Run, thence with the meanders of Wolf Run in a generally southerly direction to its intersection with the Prince William County/Fairfax County Line (Occoquan River), thence with the Prince William County/Fairfax County Line in a southwesterly, then generally northwesterly direction to its intersection with Centreville Road (Route 28), thence with Centreville Road in a northerly direction to its intersection with Compton Road, thence with Compton Road in a southeasterly direction to its intersection with Union Mill Road, thence with Union Mill Road in a generally northerly direction to its intersection with Braddock Road, point of beginning.

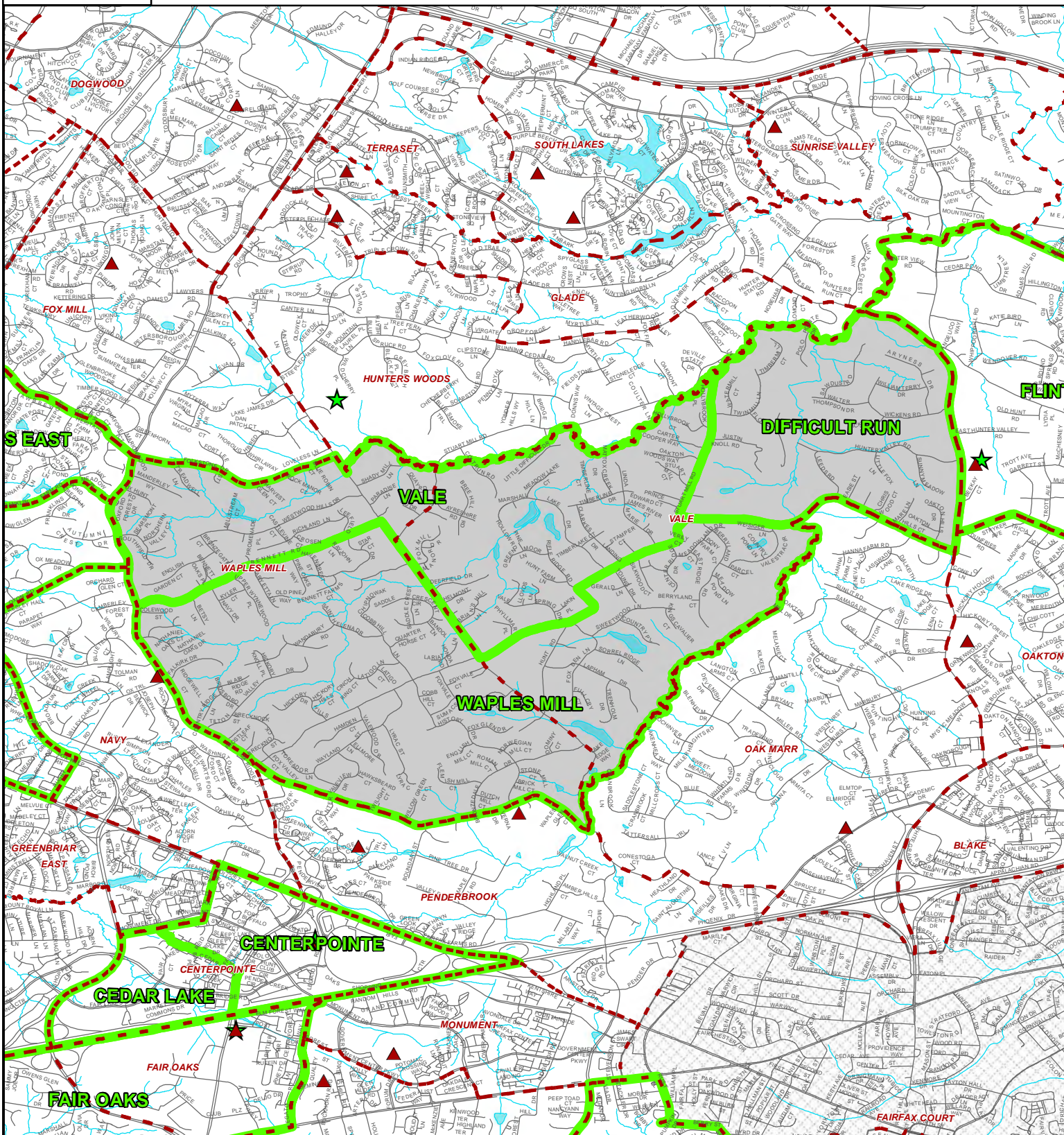
**POLLING PLACE:** Clifton Presbyterian Church  
12748 Richards Lane, Clifton

**MAP GRIDS:** 65-3, 66-1, 66-2, 66-3, 66-4, 67-3, 74-1, 74-2, 74-4, 75-7, 75-2, 75-3,  
75-4, 76-1, 76-3, 76-4, 84-2, 84-4, 85-1, 85-2, 85-3, 85-4, 86-1, 86-2,  
86-3, 86-4, 91-1, 91-2, 91-4, 95-1, 95-2, 95-3, 103-2, 104-1

**NOTES:** Adopted September 1992  
Precinct description revised and readopted – March 2003  
Polling place moved – July 2011

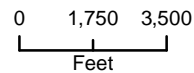


# Commonwealth of Virginia County of Fairfax Sully District



**Precinct(s): Difficult Run, Vale, Waples Mill**

- Proposed Fairfax County Voting Precincts
- Existing Fairfax County Voting Precincts
- Roadway Centerlines
- ★ Proposed Fairfax County Polling Places
- ▲ Existing Fairfax County Polling Places
- Water Features
- Other Jurisdictions





Commonwealth of Virginia  
**COUNTY OF FAIRFAX**  
**Sully District**

**PRECINCT 929:            DIFFICULT RUN**

**CONGRESSIONAL DISTRICT:            ELEVENTH**  
**VIRGINIA SENATORIAL DISTRICT:    THIRTY-SECOND**  
**HOUSE OF DELEGATES DISTRICT:    THIRTY-SIXTH**

**DESCRIPTION:**

Beginning at the intersection of Little Difficult Run (stream) and Lawyers Road, thence with Lawyers Road in a southeasterly direction to its intersection with Hunter Mill Road, thence with Hunter Mill Road in a southerly direction to its intersection with Vale Road, thence with Vale Road in a generally westerly direction to its intersection with Stuart Mill Road, thence with Stuart Mill Road in a northerly direction to its intersection with Little Difficult Run, thence with the meanders of Little Difficult Run in a northeasterly direction to its intersection with Lawyers Road, point of beginning.

**POLLING PLACE:**                    The Church of the Good Shepherd  
   2351 Hunter Mill Road, Vienna

**MAP GRIDS:** 27-3, 27-4, 37-1, 37-2, 37-4

**NOTES:**                    Adopted July 2011

Commonwealth of Virginia  
**COUNTY OF FAIRFAX**  
**Sully District**

**PRECINCT 916:            WAPLES MILL**

**CONGRESSIONAL DISTRICT:            ELEVENTH**  
**VIRGINIA SENATORIAL DISTRICT:    THIRTY-SECOND**  
**HOUSE OF DELEGATES DISTRICT:    SIXTY-SEVENTH**

**DESCRIPTION:**

Beginning at the intersection of West Ox Road and Bennett Road, thence with Bennett Road in a northeasterly direction to its intersection with Fox Mill Road, thence with Fox Mill Road in a southeasterly direction to its intersection with Vale Road, thence with Vale Road in a generally northeasterly direction to its intersection with Difficult Run (stream), thence with the meanders of Difficult Run in a southwesterly direction to its intersection with Waples Mill Road, thence with Waples Mill Road in a generally westerly direction to its intersection with West Ox Road, thence with West Ox Road in a generally northwesterly direction to its intersection with Bennett Road, point of beginning.

**POLLING PLACE:**                    Waples Mill Elementary School  
   11509 Waples Mill Road, Oakton

**MAP GRIDS:**    35-2, 35-4, 36-1, 36-2, 36-3, 36-4, 45-2, 46-1, 46-2, 46-4

**NOTES:**            Adopted June 1991  
                         Precinct description revised and readopted – March 2003  
                         Precinct boundary adjusted – July 2011

Commonwealth of Virginia  
**COUNTY OF FAIRFAX**  
**Sully District**

**PRECINCT 914: VALE**

**CONGRESSIONAL DISTRICT: ELEVENTH**  
**VIRGINIA SENATORIAL DISTRICT: THIRTY-SECOND**  
**HOUSE OF DELEGATES DISTRICT: SIXTH-SEVENTH**

**DESCRIPTION:**

Beginning at the intersection of West Ox Road and Folkstone Drive, thence with Folkstone Drive in a generally easterly direction to its intersection with Fox Mill Road, thence with Fox Mill Road in a southeasterly direction to its intersection with Little Difficult Run (stream), thence with the meanders of Little Difficult Run in a easterly direction to its second intersection with Stuart Mill Road, thence with Stuart Mill Road in a southwesterly direction to its intersection with Vale Road, thence with Vale Road in a generally southwesterly direction to its intersection with Fox Mill Road, thence with Fox Mill Road in a northwesterly direction to its intersection with Bennett Road, thence with Bennett Road in a southwesterly direction to its intersection with West Ox Road, thence with West Ox Road, in a generally northerly direction to its intersection with Folkstone Road, point of beginning.

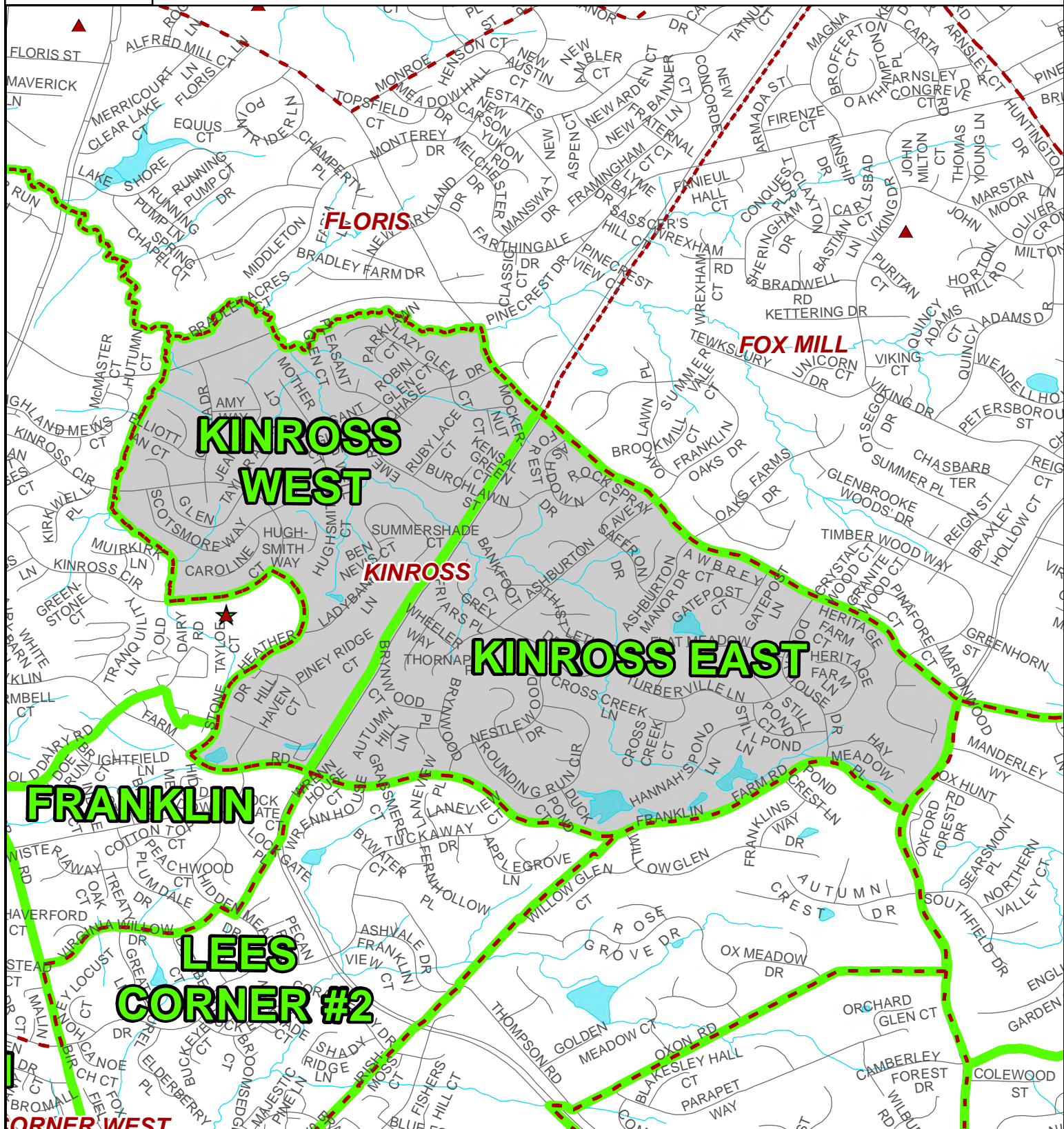
**POLLING PLACE:** Crossfield Elementary School  
2791 Fox Mill Road, Herndon

**MAP GRIDS:** 36-1, 36-2, 36-3, 36-4, 37-1, 37-3, 46-2, 46-4, 47-1

**NOTES:** Adopted September 1992  
Precinct description revised and readopted – March 2003  
Precinct boundary adjusted and polling place moved – July 2011

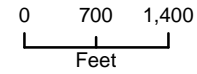


Commonwealth of Virginia  
**County of Fairfax**  
 Sully District



**Precinct(s): Kinross East, Kinross West**

- Proposed Fairfax County Voting Precincts
- Existing Fairfax County Voting Precincts
- Roadway Centerlines
- ★ Proposed Fairfax County Polling Places
- ▲ Existing Fairfax County Polling Places
- Water Features
- Other Jurisdictions



June, 2011



Commonwealth of Virginia  
**COUNTY OF FAIRFAX**  
**Sully District**

**PRECINCT 908: KINROSS EAST**

**CONGRESSIONAL DISTRICT: TENTH**  
**VIRGINIA SENATORIAL DISTRICT: THIRTY-SECOND**  
**HOUSE OF DELEGATES DISTRICT: SIXTY-SEVENTH**

**DESCRIPTION:**

Beginning at the intersection of the Fairfax County Parkway (Route 7100) and West Ox Road, thence with West Ox Road in a southeasterly, then southerly direction to its intersection with Franklin Farm Road, thence with Franklin Farm Road in a generally westerly direction to its intersection with the Fairfax County Parkway, thence with the Fairfax County Parkway in a northeasterly direction to its intersection with West Ox Road, point of beginning.

**POLLING PLACE:** Oak Hill Elementary School  
3210 Kinross Circle, Herndon

**MAP GRIDS:** 25-3, 25-4, 32-1, 35-2

**NOTES:** Adopted May 1995  
Boundary adjusted to conform to House of Delegates Districts - August 2001  
Precinct description revised and readopted – March 2003  
Precinct divided and renamed – July 2011

Commonwealth of Virginia  
**COUNTY OF FAIRFAX**  
Sully District

**PRECINCT 909: KINROSS WEST**

**CONGRESSIONAL DISTRICT: TENTH**  
**VIRGINIA SENATORIAL DISTRICT: THIRTY-SECOND**  
**HOUSE OF DELEGATES DISTRICT: EIGHTY-SIXTH**

**DESCRIPTION:**

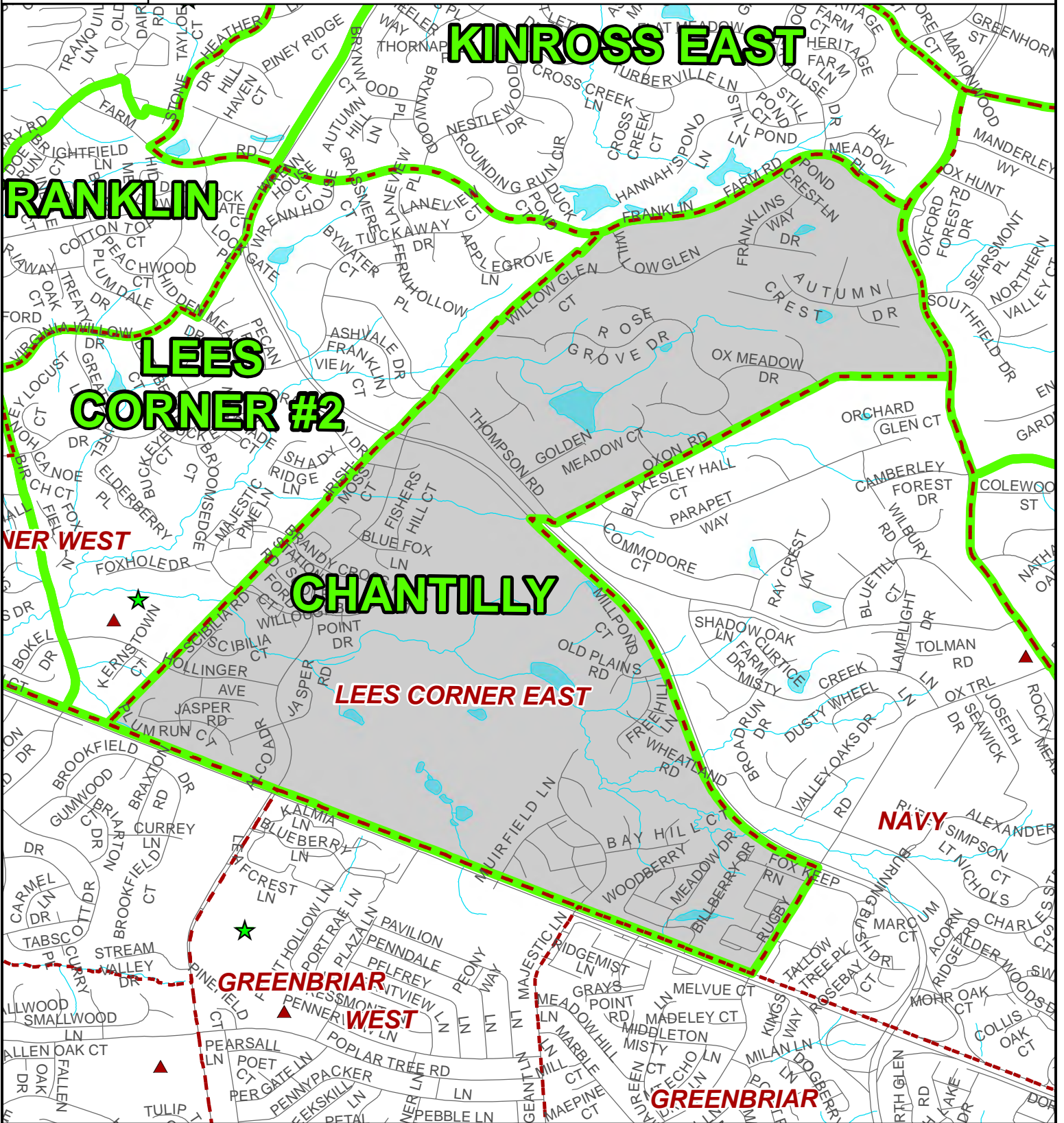
Beginning at the intersection of an unnamed stream (east of Highland Mews) and Horsepen Run (stream), thence with the meanders of Horsepen Run in a generally easterly direction to its intersection with West Ox Road, thence with West Ox Road in a southeasterly direction to its intersection with the Fairfax County Parkway (Route 7100), thence with the Fairfax County Parkway in a southwesterly direction to its intersection with Franklin Farm Road, thence with Franklin Farm Road in a generally westerly direction to its intersection with Stone Heather Drive, thence with Stone Heather Drive in a northeasterly, then northwesterly direction to its intersection with Kinross Circle, thence with Kinross Circle in a westerly direction to its intersection with an unnamed stream, thence with meanders of the unnamed stream in a generally northerly direction to its intersection with Horsepen Run, point of beginning.

**POLLING PLACE:** Oak Hill Elementary School  
3210 Kinross Circle, Herndon

**MAP GRIDS:** 25-3, 25-4, 32-1, 35-2

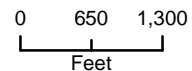
**NOTES:** Adopted July 2011

Commonwealth of Virginia  
**County of Fairfax**  
 Sully District



**Precinct(s): Chantilly**

- Proposed Fairfax County Voting Precincts
- Existing Fairfax County Voting Precincts
- Roadway Centerlines
- ★ Proposed Fairfax County Polling Places
- ▲ Existing Fairfax County Polling Places
- Water Features
- Other Jurisdictions



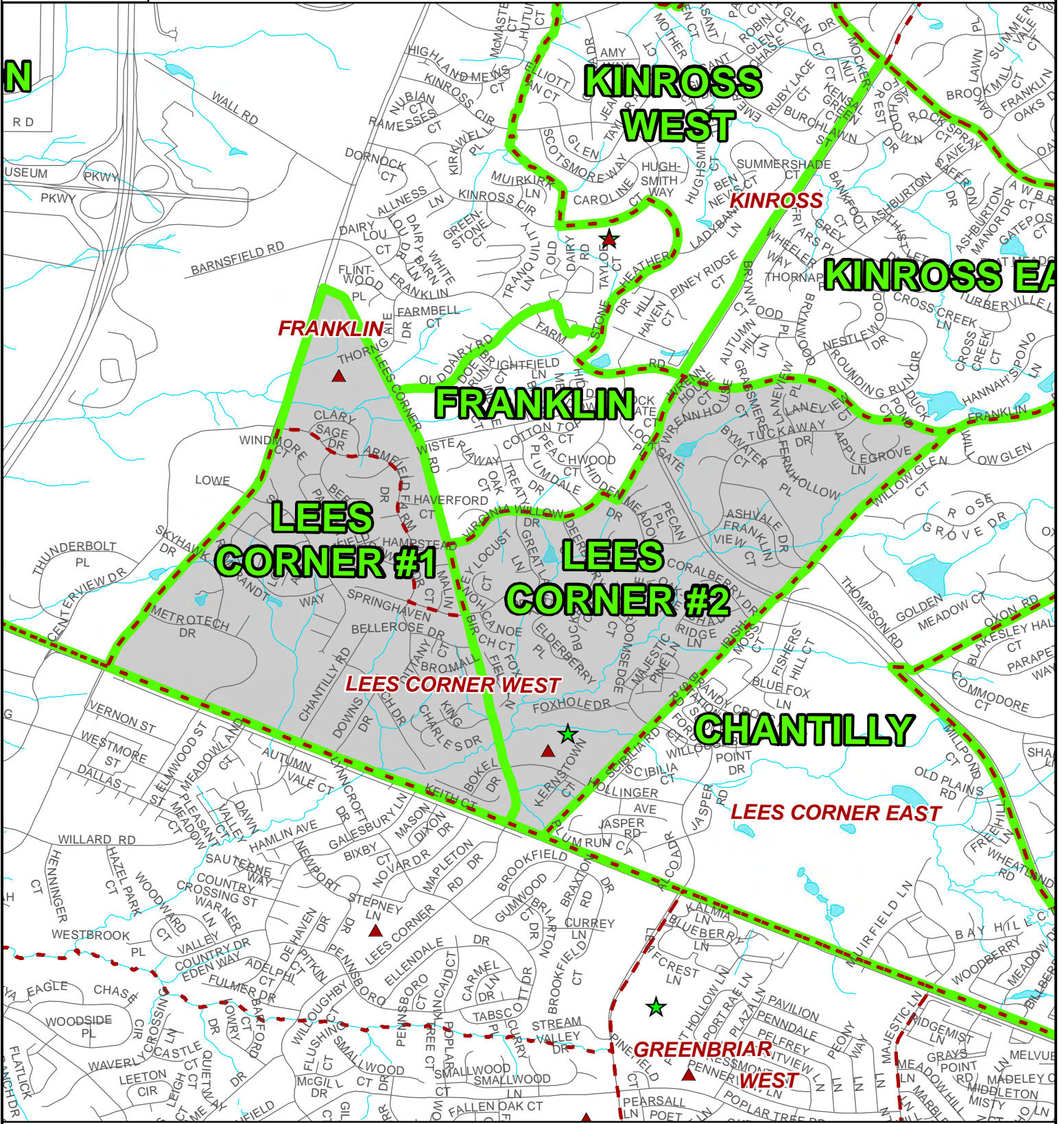
June, 2011





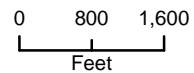


Commonwealth of Virginia  
**County of Fairfax**  
 Sully District



**Precinct(s): Lees Corner #1, Lees Corner #2**

- Proposed Fairfax County Voting Precincts
- - - Existing Fairfax County Voting Precincts
- Roadway Centerlines
- ★ Proposed Fairfax County Polling Places
- ▲ Existing Fairfax County Polling Places
- Water Features
- Other Jurisdictions



June, 2011

Commonwealth of Virginia  
**COUNTY OF FAIRFAX**  
**Sully District**

**PRECINCT 927: LEES CORNER NO. 1**

**CONGRESSIONAL DISTRICT: TENTH**  
**VIRGINIA SENATORIAL DISTRICT: THIRTY-SECOND**  
**HOUSE OF DELEGATES DISTRICT: EIGHTY-SIXTH**

**DESCRIPTION:**

Beginning at the intersection of the Centreville Road and Lees Corner Road, thence with Lees Corner Road in a southeasterly direction to its intersection with the Lee-Jackson Memorial Highway (Route 50), thence with the Lee-Jackson Memorial Highway in a northwesterly direction to its intersection with Centreville Road, thence with Centreville Road in a northeasterly direction to its intersection with Lees Corner Road, point of beginning.

**POLLING PLACE:** Lees Corner Elementary School  
13500 Hollinger Avenue, Fairfax

**MAP GRIDS:** 34-2, 34-4, 35-1, 35-2, 35-3, 44-2, 45-1

**NOTES:** Adopted March 2003  
Precinct divided and renamed – July 2011

Commonwealth of Virginia  
**COUNTY OF FAIRFAX**  
**Sully District**

**PRECINCT 930: LEES CORNER NO. 2**

**CONGRESSIONAL DISTRICT: TENTH**  
**VIRGINIA SENATORIAL DISTRICT: THIRTY-SECOND**  
**HOUSE OF DELEGATES DISTRICT: SIXTY-SEVENTH**

**DESCRIPTION:**

Beginning at the intersection of the Fairfax County Parkway (Route 7100) and Franklin Farm Road, thence with Franklin Farm Road in a generally easterly direction to its intersection with the Transcontinental Gas Pipeline Easement, thence with the Transcontinental Gas Pipeline Easement in a southwesterly direction to its intersection with the Lee Jackson Memorial Highway (Route 50), thence with the Lee Jackson Memorial Highway in a northwesterly direction to its intersection with Lees Corner Road, thence with Lees Corner Road in a northwesterly direction to its intersection with Virginia Willow Drive, thence with Virginia Willow Drive in a generally northeasterly direction to its intersection with Hidden Meadow Drive, thence with Hidden Meadow Drive in a southeasterly direction to its intersection with the Colonial Pipeline Company Easement, thence with the Colonial Pipeline Company Easement in a northeasterly direction to its intersection with the Fairfax County Parkway, thence with the Fairfax County Parkway in a northerly direction to its intersection with Franklin Farm Road, point of beginning.

**POLLING PLACE:** Lees Corner Elementary School  
13500 Hollinger Avenue, Fairfax

**MAP GRIDS:** 34-2, 34-4, 35-1, 35-2, 35-3, 44-2, 45-1

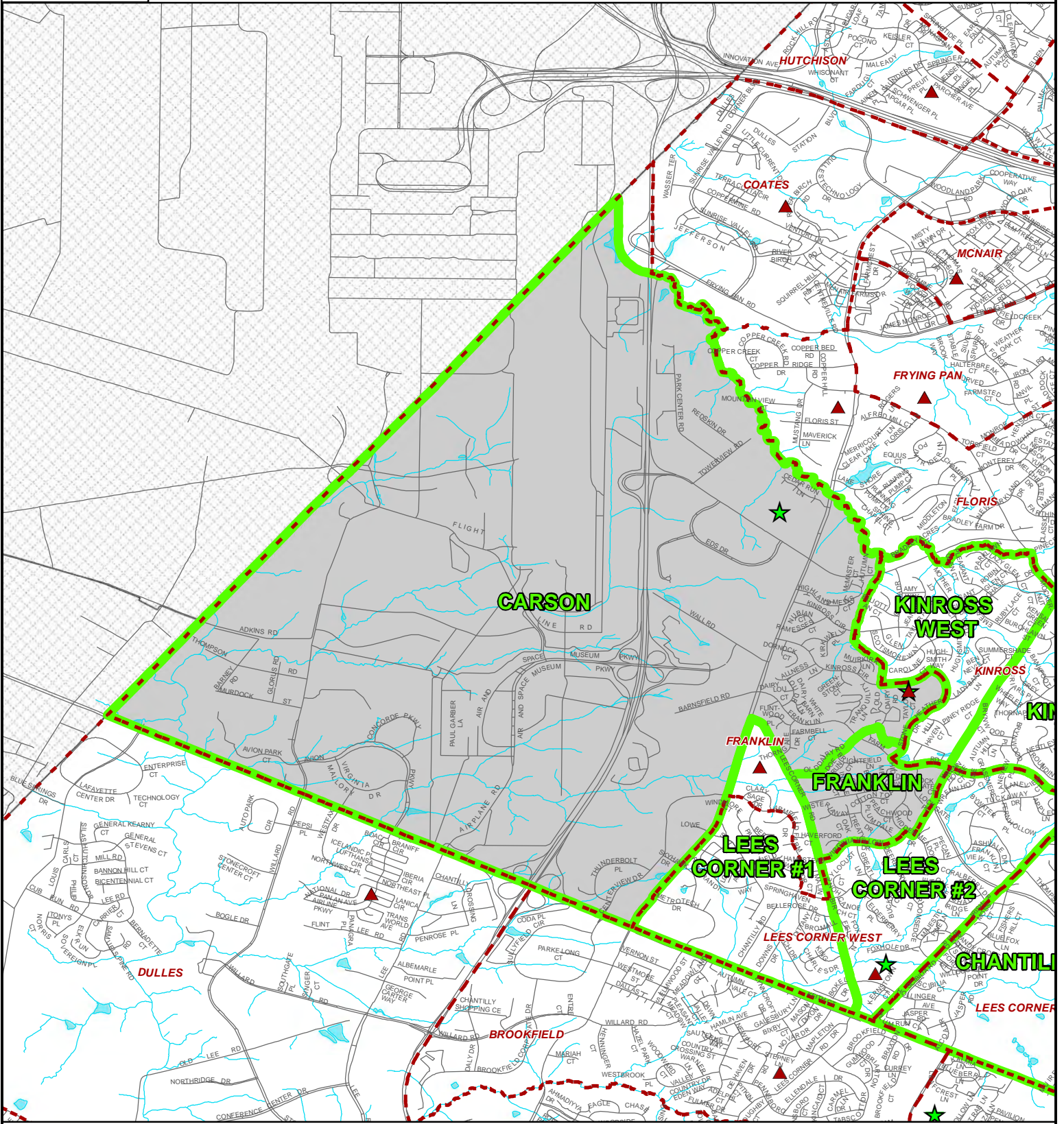
**NOTES:** Adopted July 2011





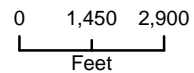
# Commonwealth of Virginia County of Fairfax

## Sully District



**Precinct(s): Carson, Franklin**

- Proposed Fairfax County Voting Precincts
- Existing Fairfax County Voting Precincts
- Roadway Centerlines
- ★ Proposed Fairfax County Polling Places
- ▲ Existing Fairfax County Polling Places
- Water Features
- Other Jurisdictions



June, 2011





Commonwealth of Virginia  
**COUNTY OF FAIRFAX**  
**Sully District**

**PRECINCT 905:           FRANKLIN**

**CONGRESSIONAL DISTRICT:       TENTH**  
**VIRGINIA SENATORIAL DISTRICT:   THIRTY-THIRD**  
**HOUSE OF DELEGATES DISTRICT:   SIXTY-SEVENTH**

**DESCRIPTION:**

Beginning at the intersection of Lees Corner Road and Old Dairy Road, thence with Old Dairy Road in a generally northeasterly direction to its intersection with Elevation Lane, thence with Elevation Lane in a southerly, then easterly direction following the southern loop of Elevation Lane to its intersection with Stone Heather Drive, thence with Stone Heather Drive in a generally southwesterly direction to its intersection with Franklin Farm Road, thence with Franklin Farm Road in an easterly direction to its intersection with the Fairfax County Parkway (Route 7100), thence with the Fairfax County Parkway in a southerly direction to its intersection with the Colonial Pipeline Company Easement, thence with the Colonial Pipeline Company Easement in a southwesterly direction to its intersection with Hidden Meadow Drive, thence with Hidden Meadow Drive in a northwesterly direction to its intersection with Virginia Willow Drive, thence with Virginia Willow Drive in a generally southwesterly direction to its intersection with Lees Corner Road, thence with Lees Corner Road in a northerly direction to its intersection with Old Dairy Road, point of beginning.

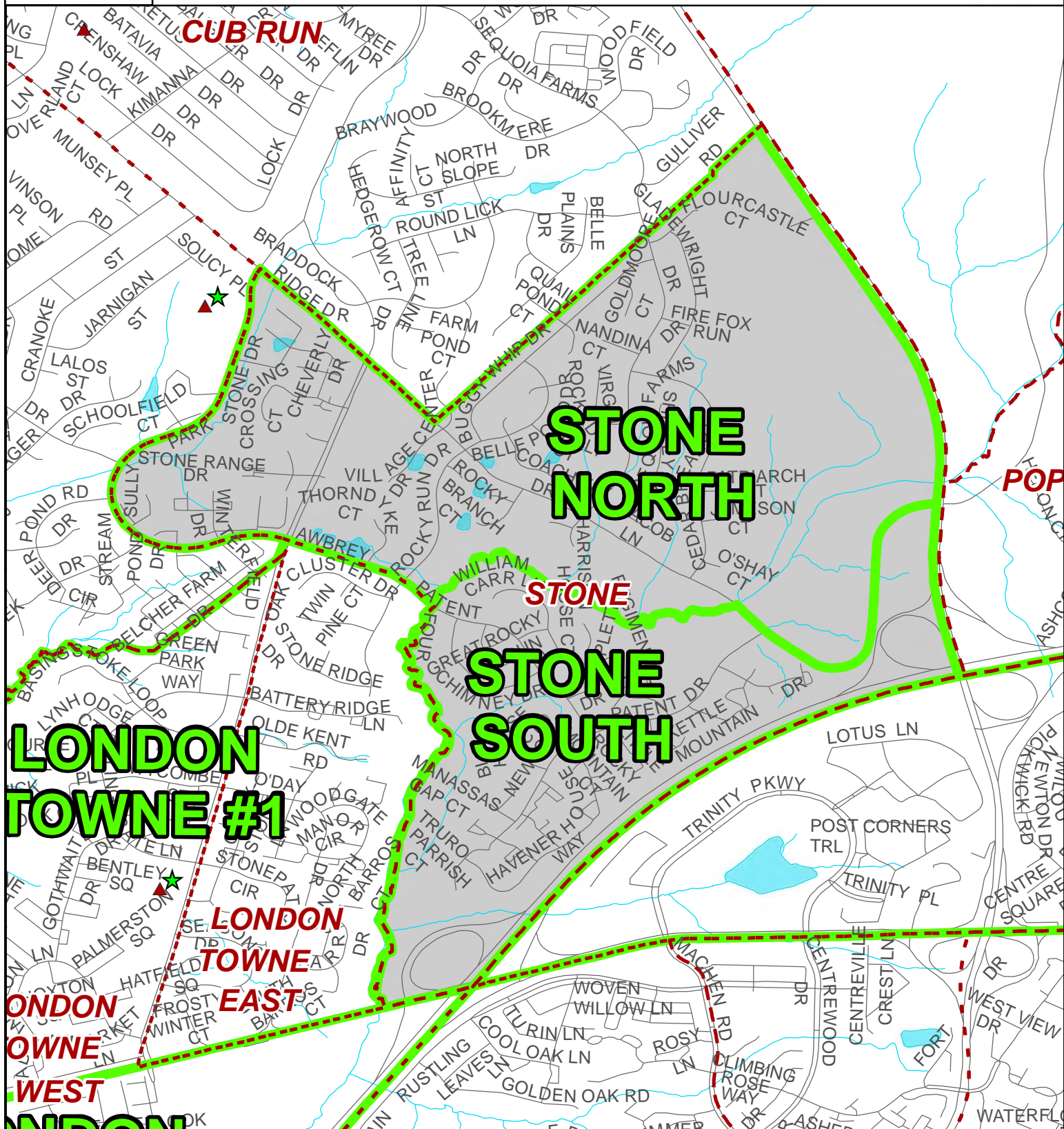
**POLLING PLACE:**                   Franklin Middle School  
  3300 Lees Corner Road, Chantilly

**MAP GRIDS:**  34-2, 34-4, 35-1, 35-3

**NOTES:**           Adopted April 1984  
                  Boundary adjusted - May 1995  
                  Boundary adjusted to conform to House of Delegates Districts - August 2001  
                  Precinct description revised and readopted – March 2003  
                  Precinct boundary adjusted – July 2011

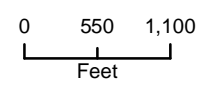


Commonwealth of Virginia  
**County of Fairfax**  
 Sully District



**Precinct(s): Stone North, Stone South**

- Proposed Fairfax County Voting Precincts
- Existing Fairfax County Voting Precincts
- Roadway Centerlines
- ★ Proposed Fairfax County Polling Places
- ▲ Existing Fairfax County Polling Places
- Water Features
- Other Jurisdictions



Commonwealth of Virginia  
**COUNTY OF FAIRFAX**  
**Sully District**

**PRECINCT 917:           STONE NORTH**

**CONGRESSIONAL DISTRICT:           TENTH**  
**VIRGINIA SENATORIAL DISTRICT:   THIRTY-FOURTH**  
**HOUSE OF DELEGATES DISTRICT:   SIXTY-SEVENTH**

**DESCRIPTION:**

Beginning at the intersection of Sully Park Drive and Braddock Road, thence with Braddock Road in a southeasterly direction to its intersection with the Transcontinental Gas Pipeline Corporation Easement, thence with the Transcontinental Gas Pipeline Corporation Easement in a northeasterly direction to its intersection with Sully Road (Route 28), thence with Sully Road in a southeasterly direction to its intersection with Braddock Road, thence with Braddock Road in a generally southwesterly, the north westerly direction to its intersection with Big Rock Run (stream), thence with the meanders of Big Rocky Run in a westerly direction to its intersection with Awbrey Patent Drive, thence with Awbrey Patent Drive in a northwesterly direction to its intersection with Sully Park Drive at Stone Road, thence with Sully Park Drive in a westerly, then northeasterly direction to its intersection with Braddock Road, point of beginning.

**POLLING PLACE:**                   Stone Middle School  
  5500 Sully Park Drive, Centreville

**MAP GRIDS:** 44-3, 54-1, 54-2, 54-3, 54-4

**NOTES:**                   Adopted May 1993  
                                  Precinct description revised and readopted – March 2003  
                                  Precinct divided and renamed – July 2011



Commonwealth of Virginia  
**COUNTY OF FAIRFAX**  
**Sully District**

**PRECINCT 932:           STONE SOUTH**

**CONGRESSIONAL DISTRICT:           TENTH**  
**VIRGINIA SENATORIAL DISTRICT:   THIRTY-FOURTH**  
**HOUSE OF DELEGATES DISTRICT:   THIRTY-SEVENTH**

**DESCRIPTION:**

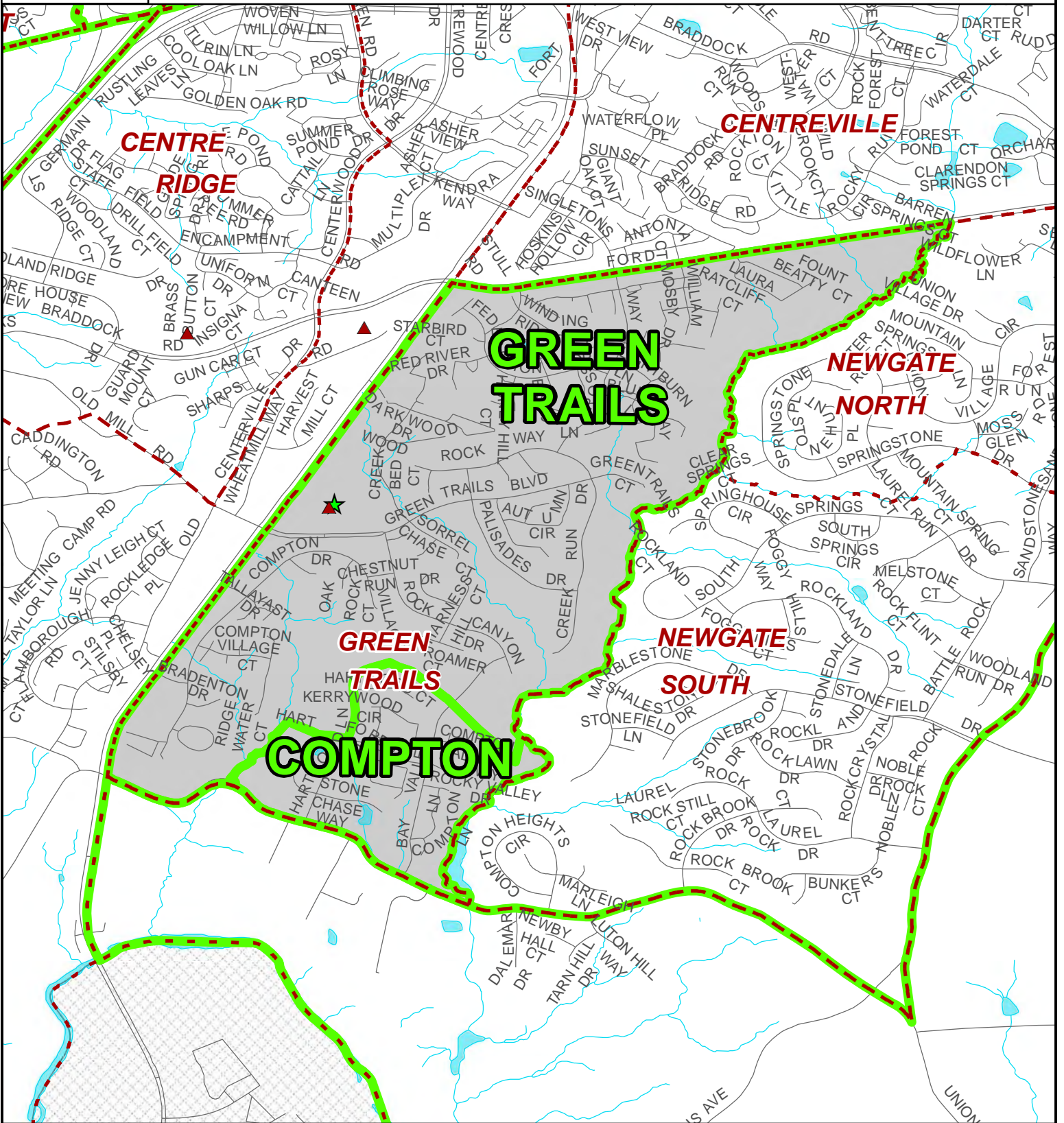
Beginning at the intersection of Braddock Road and Centreville Road (Route 28), thence with Centreville Road in a southerly direction to its intersection with Interstate 66, thence with Interstate 66 in a southwesterly direction to its intersection with Lee Highway (Route 29), thence with Lee Highway in a southwesterly direction to its intersection with Big Rocky Run (stream), thence with the meanders of Big Rocky Run in a northerly, then easterly direction to its intersection with Braddock Road thence with Braddock Road in a southeasterly, then generally northeasterly direction to its intersection with Centreville Road, point of beginning.

**POLLING PLACE:**                   Stone Middle School  
5500 Sully Park Drive, Centreville

**MAP GRIDS:** 44-3, 54-1, 54-2, 54-3, 54-4

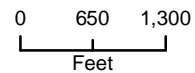
**NOTES:**           Adopted July 2011

Commonwealth of Virginia  
**County of Fairfax**  
 Sully District



**Precinct(s): Compton, Green Trails**

- Proposed Fairfax County Voting Precincts
- Existing Fairfax County Voting Precincts
- Roadway Centerlines
- ★ Proposed Fairfax County Polling Places
- ▲ Existing Fairfax County Polling Places
- Water Features
- Other Jurisdictions



June, 2011

Commonwealth of Virginia  
**COUNTY OF FAIRFAX**  
Sully District

**PRECINCT 933: COMPTON**

**CONGRESSIONAL DISTRICT: ELEVENTH**  
**VIRGINIA SENATORIAL DISTRICT: THIRTY-NINTH**  
**HOUSE OF DELEGATES DISTRICT: FORTIETH**

**DESCRIPTION:**

Beginning at the intersection of a projection of Hartwood Lane along a pathway between the residences numbered 6700 and 6701 and the Virginia Power and Columbia Liquefied Natural Gas Easement and, thence with the Virginia Power and Columbia Liquefied Natural Gas Easement in a southeasterly direction to its intersection with the Virginia Power Easement, thence with the Virginia Power Easement in a northerly direction to its intersection with Little Rocky Run (stream), thence with the meanders of Little Rocky Run in a southeasterly, then generally southwesterly direction to its intersection with Compton Road, thence with Compton Road in a northwesterly direction to its intersection with an unnamed stream, thence with the meanders of the unnamed stream to its intersection with a projection of Hart Forest Drive along its pipe-stem between the houses number 14258 and 14259, thence with the pipe-stem and Hart Forest Drive in an easterly direction to its intersection with Hartwood Lane, thence with Hartwood Lane in a northerly direction and a projection of Hartwood Lane along a pathway between residences numbered 6700 and 6701 in a northeasterly direction to its intersection with the Virginia Power and Columbia Liquefied Natural Gas Easement, point of beginning.

**POLLING PLACE:** Centreville Elementary School  
14330 Green Trails Boulevard, Centreville

**MAP GRIDS:** 65-1, 65-2, 65-3, 65-4, 74-2

**NOTES:** Adopted July 2011

Commonwealth of Virginia  
**COUNTY OF FAIRFAX**  
**Sully District**

**PRECINCT 919: GREEN TRAILS**

**CONGRESSIONAL DISTRICT: ELEVENTH**  
**VIRGINIA SENATORIAL DISTRICT: THIRTY-SEVENTH**  
**HOUSE OF DELEGATES DISTRICT: FORTIETH**

**DESCRIPTION:**

Beginning at the intersection of Centreville Road (Route 28) and New Braddock Road, thence with New Braddock Road in an easterly direction to its intersection with Little Rocky Run (stream), thence with the meanders of Little Rocky Run in a generally southwesterly direction to its intersection with the Virginia Power Easement, the Virginia Power Easement in a southerly direction to its intersection with the Virginia Power and Columbia Liquefied Natural Gas Easement, thence with the Virginia Power and Columbia Liquefied Natural Gas Easement in a northwesterly direction to its intersection with a projection of Hartwood Lane along a pathway between residences numbered 6700 and 6701, thence with this projection and Hartwood Lane in a southerly direction to its intersection with Hart Forest Drive, thence with Hart Forest Drive and a projection of Hart Forest Drive along the pipe-stem between residences numbered 14258 and 14259 in a westerly direction to its intersection with an unnamed stream, thence with the meanders of the unnamed stream in a southwesterly direction to its intersection with Compton Road, thence with Compton Road in a northwesterly direction to its intersection with Centreville Road, thence with Centreville Road in a northeasterly direction to its intersection with New Braddock Road, point of beginning.

**POLLING PLACE:** Centreville Elementary School  
14330 Green Trails Boulevard, Centreville

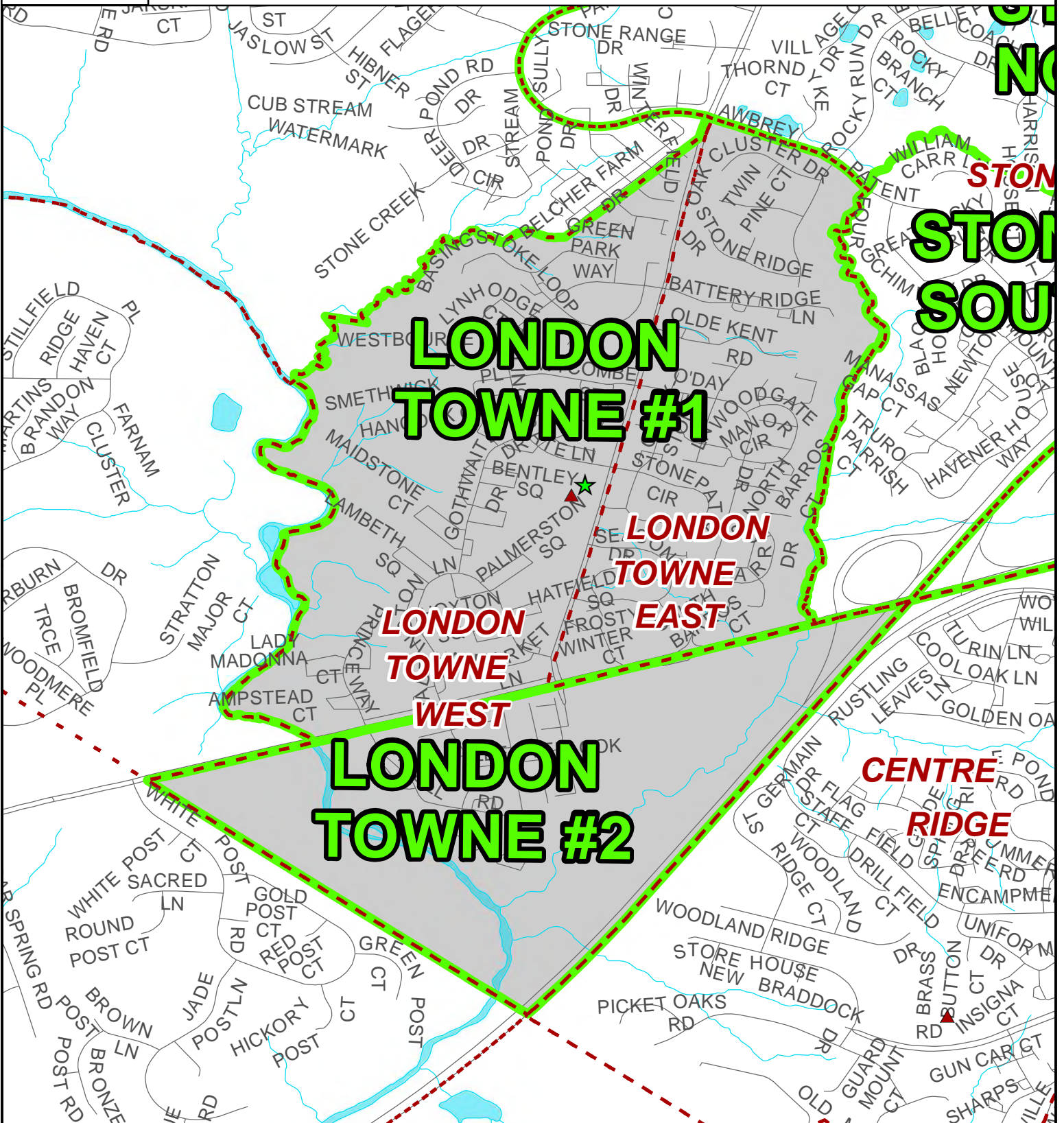
**MAP GRIDS:** 65-1, 65-2, 65-3, 65-4, 74-2

**NOTES:** Adopted May 1993  
Precinct description revised and readopted – March 2003  
Precinct divided – July 2011



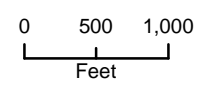


Commonwealth of Virginia  
**County of Fairfax**  
 Sully District



**Precinct(s): London Towne #1, London Towne #2**

|  |  |                     |
|--|--|---------------------|
| Proposed Fairfax County Voting Precincts | Existing Fairfax County Voting Precincts | Roadway Centerlines |
| Proposed Fairfax County Polling Places   | Existing Fairfax County Polling Places   | Water Features      |
|  | Other Jurisdictions                      |                     |



N  
  
 June, 2011

Commonwealth of Virginia  
**COUNTY OF FAIRFAX**  
**Sully District**

**PRECINCT 910: LONDON TOWNE NO. 1**

**CONGRESSIONAL DISTRICT:** TENTH  
**VIRGINIA SENATORIAL DISTRICT:** THIRTY-SEVENTH  
**HOUSE OF DELEGATES DISTRICT:** THIRTY-SEVENTH

**DESCRIPTION:**

Beginning at the intersection of Stone Road and Awbrey Patent Drive, thence with Awbrey Patent Drive in a southeasterly direction to its intersection with Big Rocky Run (stream), thence with the meanders of Big Rocky Run in a generally southerly direction to its intersection with Lee Highway (Route 29), thence with Lee Highway in a southwesterly direction to its intersection with Cub Run (stream), thence with the meanders of Cub Run in a generally northerly direction to its intersection with an unnamed branch of Cub Run (north of the Transcontinental Gas Pipeline Corporation Easement), thence with the meanders of the unnamed branch of Cub Run in a northeasterly direction to its intersection with the Transcontinental Gas Pipeline Corporation Easement at the southern end of Belcher Farm Drive, thence with the Transcontinental Gas Pipeline Corporation Easement in a northeasterly direction to its intersection with Stone Road at, thence with Stone Road in a northerly direction to its intersection with Awbrey Patent Road, point of beginning.

**POLLING PLACE:** London Towne Elementary School  
6100 Stone Road, Centreville

**MAP GRIDS:** 54-1, 54-3

**NOTES:** Adopted May 2001  
Precinct description revised and readopted – March 2003  
Precinct boundary adjusted and precinct renamed – July 2011

Commonwealth of Virginia  
**COUNTY OF FAIRFAX**  
**Sully District**

**PRECINCT 924: LONDON TOWNE NO. 2**

**CONGRESSIONAL DISTRICT:** TENTH  
**VIRGINIA SENATORIAL DISTRICT:** THIRTY-SEVENTH  
**HOUSE OF DELEGATES DISTRICT:** FORTIETH

**DESCRIPTION:**

Beginning at the intersection of Lee Highway (Route 29) and Interstate 66, thence with Interstate 66 in a southwesterly direction to its intersection with the Columbia Liquified Natural Gas Easement, thence with the Columbia Liquified Natural Gas Easement in a northwesterly direction to its intersection with Lee Highway, thence with Lee Highway in a northeasterly direction to its intersection Interstate 66, point of beginning.

**POLLING PLACE:** London Towne Elementary School  
6100 Stone Road, Centreville

**MAP GRIDS:** 53-2, 53-4, 54-1, 54-3, 64-2, 65-1

**NOTES:** Adopted May 2001  
Precinct description revised and readopted – March 2003  
Precinct boundary adjusted and precinct renamed – July 2011

**2013 PRECINCT BOUNDARY and POLLING PLACE CHANGES**

| SUPERVISOR DISTRICT | EXISTING PRECINCT(S) | CURRENT REGISTERED VOTERS* | EXISTING POLLING PLACE(S)                                | NEW PRECINCT(S)    | PROJECTED REGISTERED VOTERS | NEW POLLING PLACE(S)                                     | NOTES ON CHANGES  |
|---------------------|----------------------|----------------------------|--|--------------------|-----------------------------|--|---|
| MASON               | SKYLINE              | 4,915                      | Goodwin House  | SKYLINE<br>"PLAZA" | 3,939<br>976                | Goodwin House<br>Skyline Plaza                           | Divide precinct to reduce the number of voters voting at Goodwin House.   |
| MOUNT VERNON        | LAUREL HILL          | 3,876                      | South County High School                                 | LAUREL HILL        | 3,876                       | Laurel Hill Elementary School                            | Move Laurel Hill precinct to Laurel Hill Elementary so the name of the precinct matches the location.                     |
| MOUNT VERNON        | SOUTH COUNTY         | 2,942                      | South County Middle School                               | SOUTH COUNTY       | 2,942                       | South County High School                                 | Move South County precinct from the middle school to the high school.   |
| MOUNT VERNON        | WOODLAWN             | 3,960                      | Woodlawn Elementary School                               | WOODLAWN           | 3,960                       | Knights of Columbus #5998                                | Move polling place to provide an accessible location with a larger parking area for voters.                               |
| MOUNT VERNON        | ALBAN<br>SARATOGA    | 1,458<br>5,157             | Saratoga Elementary School<br>Saratoga Elementary School | ALBAN<br>SARATOGA  | 2,942<br>3,673              | Saratoga Elementary School<br>Saratoga Elementary School | Adjust the boundary between the two precincts to reduce the number of voters in Saratoga precinct.                        |
| SULLY               | DULLES               | 1,181                      | Meadows of Chantilly Clubhouse                           | STONECROFT         | 1,181                       | Cub Run Recreation Center                                | Move polling place to provide an accessible location with a larger parking area for voters. Change name of polling place. |

\* Registered voters as of May 23, 2013



**2014 PRECINCT and POLLING PLACE CHANGES – adopted November 18, 2014**

| SUPERVISOR DISTRICT | EXISTING PRECINCT(S)            | CURRENT REGISTERED VOTERS* | EXISTING POLLING PLACE(S)                              | NEW PRECINCT(S)            | PROJECTED REGISTERED VOTERS | NEW POLLING PLACE(S)                                      | NOTES ON CHANGES  |
|---------------------|---------------------------------|----------------------------|--|----------------------------|-----------------------------|---|---|
| BRADDOCK            | LITTLE RUN                      | 3,554                      | Little Run Elem. School                                | LITTLE RUN<br>"OLDE CREEK" | 1,228<br>2,326              | Little Run Elem. School<br>Olde Creek Elem. School        | Divide precinct to reduce the number of voters voting at Little Run where parking is limited.       |
| HUNTER MILL         | TERRASET                        | 4,172                      | Terraset Elem. School                                  | TERRASET                   | 4,172                       | Hughes Middle School                                      | Move polling place for accessibility while Terraset is undergoing renovation.                       |
| DRANESVILLE         | WESTHAMPTON                     | 2,347                      | Lemon Road Elem. School                                | WESTHAMPTON                | 2,347                       | Lemon Road Elem. School                                   | Readopt precinct description to conform to Fairfax County and City of Falls Church boundary change. |
| MASON               | SKYLINE                         | 3,945                      | Goodwin House  | SKYLINE<br>"CROSSROADS"    | 2,829<br>1,116              | Three Skyline Place<br>Goodwin House                      | Divide precinct to reduce the number of voters at Goodwin House where parking is limited.           |
| MASON               | HOLMES                          | 2,651                      | Bailey's Elem. School                                  | "HOLMES #1"<br>"HOLMES #2" | 713<br>1,938                | Bailey's Elem. School<br>Bailey's Elem. School            | Divide precinct to eliminate the split Congressional District.                                      |
| MOUNT VERNON        | BELVOIR<br>WOODLAWN             | 3,024<br>3,941             | Kingstowne Library<br>Knights of Columbus #5998        | BELVOIR<br>WOODLAWN        | 2,499<br>4,466              | Kingstowne Library<br>Knights of Columbus #5998           | Adjust precinct boundary to eliminate the split House of Delegates District.                        |
| PROVIDENCE          | MARSHALL                        | 5,237                      | Marshall High School                                   | MARSHALL                   | 5,237                       | Marshall High School                                      | Readopt precinct description to conform to Fairfax County and City of Falls Church boundary change. |
| SULLY               | CENTRE RIDGE<br>LONDON TOWNE #2 | 4,930<br>832               | Centre Ridge Elem. School<br>London Towne Elem. School | CENTRE RIDGE<br>"SPINDLE"  | 3,584<br>2,178              | Centre Ridge Elem. School<br>Centreville Regional Library | Adjust boundary to redistribute voters and change precinct name and polling place.                  |
| SULLY               | LONDON TOWNE #1                 | 4,049                      | London Towne Elem. School                              | LONDON TOWNE               | 4,049                       | London Towne Elem. School                                 | Rename precinct.  |

\* Registered voters as of June 23, 2014

**2015 PRECINCT BOUNDARY and POLLING PLACE CHANGES – Adopted June 23, 2015**

| SUPERVISOR DISTRICT | EXISTING PRECINCT(S)             | CURRENT REGISTERED VOTERS* | EXISTING POLLING PLACE(S)                                | NEW/CHANGED PRECINCT(S)                       | PROJECTED REGISTERED VOTERS | NEW/CHANGED POLLING PLACE(S)                                | NOTES ON CHANGES   |
|---------------------|----------------------------------|----------------------------|--|---|-----------------------------|---|--|
| BRADDOCK            | UNIVERSITY                       | 3,121                      | GMU - University Hall                                    | PCT 134 UNIVERSITY                            | 3,121                       | GMU – Merten Hall   | Updates description to reflect the new name of the building. (Location does not change.) |
| HUNTER MILL         | VIENNA #2                        | 3,198                      | Vienna Community Center                                  | PCT 214 VIENNA #2                             | 3,198                       | Vienna Elementary School                                    | Temporarily moves the polling place due to construction at the Vienna Community Center.  |
| DRANESVILLE         | CHESTERBROOK                     | 2,595                      | St. Dunstan's Episcopal Church                           | PCT 302 CHESTERBROOK                          | 2,595                       | Arleigh Burke Pavilion                                      | Moves polling place from a temporary location to original polling place.                 |
| DRANESVILLE         | CLEARVIEW SUGARLAND              | 4,500<br>3,251             | Clearview Elem. School<br>Herndon High School            | PCT 321 CLEARVIEW<br>PCT 327 SUGARLAND        | 4,157<br>3,594              | Clearview Elem. School<br>Herndon High School               | Adjusts precinct boundaries to reduce the number of voters in Clearview precinct.        |
| FRANCONIA           | PIONEER                          | 5,271                      | Lee High School  | PCT 409 PIONEER<br>PCT 403 "FORESTDALE"       | 4,053<br>1,218              | Lee High School<br>Forestdale Elementary School             | Divides and adds a precinct to reduce the number of voters in Pioneer precinct.          |
| PROVIDENCE          | HUNTERS BRANCH                   | 2,165                      | Regent's Park Clubhouse                                  | PCT 734 HUNTERS BRANCH                        | 2,165                       | Providence Community Center                                 | Moves polling place from a small private facility to a new larger county facility.       |
| PROVIDENCE          | THOREAU STENWOOD                 | 1,787<br>1,053             | Thoreau Middle School<br>Stenwood Elem. School           | PCT 720 THOREAU                               | 2,840                       | Thoreau Middle School                                       | Consolidates two small precincts to conserve resources.                                  |
| SULLY               | LEES CORNER #1<br>LEES CORNER #2 | 2,038<br>2,279             | Lees Corner Elem. School<br>Lees Corner Elem. School     | PCT 927 "ARMFIELD"<br>PCT 930 "LEES CORNER"   | 2,038<br>2,279              | Franklin Middle School<br>Lees Corner Elem. School          | Renames precincts and moves a precinct to eliminate co-located polling places            |
| SULLY               | KINROSS EAST<br>KINROSS WEST     | 2,461<br>2,337             | Oak Hill Elementary School<br>Oak Hill Elementary School | PCT 908 "HIDDEN MEADOW"<br>PCT 909 "OAK HILL" | 2,461<br>2,337              | Episcopal Ch. of the Epiphany<br>Oak Hill Elementary School | Renames precincts and moves a precinct to eliminate co-located polling places            |

\* Registered voters as of April 1, 2015

**2016 PRECINCT BOUNDARY and POLLING PLACE CHANGES adopted December 8, 2015**

| SUPERVISOR DISTRICT | OLD PRECINCT(S)               | ACTIVE REGISTERED VOTERS* | OLD POLLING PLACE(S)                               | NEW PRECINCT(S)                               | PROJECTED REGISTERED VOTERS | NEW POLLING PLACE(S)  | NOTES ON CHANGES  |
|---------------------|-------------------------------|---------------------------|--|---|-----------------------------|---|---|
| HUNTER MILL         | 234 ALDRIN<br>233 NORTH POINT | 4,602<br>4,664            | Aldrin Elementary School<br>Armstrong Elem. School | 234 ALDRIN<br>201 ARMSTRONG<br>233 NORTHPOINT | 2,892<br>3,376<br>2,998     | Aldrin Elementary School<br>Armstrong Elementary School<br>St. Thomas à Becket Church | Divides 2 precincts to create a new precinct to reduce the number of voters in Aldrin and North Point.  |
| DRANESVILLE         | 314 MCLEAN                    | 2,468                     | Lewinsville Center                                 | 314 MCLEAN                                    | 2,468                       | Lewinsville Presbyterian Church   | Moves the polling place during renovations at the Lewinsville Senior                                    |
| MASON               | 506 HOLMES #1                 | 656                       | Bailey's Elementary School                         | 506 HOLMES #1                                 | 656                         | Woodrow Wilson Library  | Moves a polling place to eliminate crowding due to co-located polling places at Baileys Elementary.     |
| SPRINGFIELD         | 845 FOUNTAINHEAD              | 4,004                     | Silverbrook Elem. School                           | 845 FOUNTAINHEAD                              | 4,004                       | Christ Church   | Moves a polling place to eliminate crowding due to co-located polling places at Silverbrook Elementary. |

\* Registered voters as of October 14, 2015

**2016 PRECINCT BOUNDARY and POLLING PLACE CHANGES – Effective July 12, 2016**

| SUPERVISOR DISTRICT | EXISTING PRECINCT | REGISTERED VOTERS* | EXISTING POLLING PLACE(S)         | PROPOSED PRECINCT(S)      | PROJECTED REGISTERED VOTERS | PROPOSED POLLING PLACE(S)  | NOTES ON CHANGES  |
|---------------------|-------------------|--------------------|-----------------------------------|---------------------------|-----------------------------|--|---|
| HUNTER MILL         | 225 TERRASET      | 4,263              | Hughes Middle School              | 225 HUGHES                | 4,263                       | Hughes Middle School   | Change name of precinct to match name of school.  |
| DRANESVILLE         | 302 CHESTERBROOK  | 2,725              | Arleigh Burke Pavilion            | 302 CHESTERBROOK          | 2,725                       | Vinson Hall  | Moves polling place to a more suitable location in the same complex.                              |
| FRANCONIA           | 424 HUNTLEY       | 2,835              | Groveton Elementary School        | 424 HUNTLEY               | 2,835                       | St. Mark's Episcopal Church  | Move polling place to eliminate crowding due to co-located polling places at Groveton Elementary. |
| PROVIDENCE          | 731 TYSONS        | 3,989              | Providence Committee Meeting Room | 731 TYSONS<br>735 ROTONDA | 2,685<br>1,304              | Providence Committee Meeting Room<br>Rotonda Condominiums Community Center | Divide precinct to reduce crowding at Providence Committee Meeting Room.                          |
| SPRINGFIELD         | 848 FAIR OAKS     | 3,629              | Fair Oaks Church Rec Center       | 848 FAIR OAKS             | 3,629                       | Expectation Church Rec Center  | Change name of polling place building to reflect new ownership.                                   |

\* Registered voters as of May 3, 2016



**JULY 2017 SUMMARY OF PRECINCT AND POLLING PLACE CHANGES – Effective July 11, 2017**

| SUPERVISOR DISTRICT | OLD PRECINCT(S)                        | REGISTERED VOTERS* | OLD POLLING PLACE(S)  | NEW PRECINCT(S)                    | PROJECTED REGISTERED VOTERS | NEW POLLING PLACE(S)  | NOTES ON CHANGES  |
|---------------------|--|--------------------|---|------------------------------------|-----------------------------|---|---|
| DRANESVILLE         | 302 CHESTERBROOK                       | 2,769              | Vinson Hall   | 302 CHESTERBROOK                   | 2,769                       | Community Room at Vinson Hall   | Change the name and address of the polling location.  |
| MOUNT VERNON        | 619 BELVOIR<br>625 LORTON CENTER       | 2,292<br>2,351     | Kingstowne Library<br>Grace Bible Church                                      | 619 BELVOIR<br>630 ARMY            | 3,908<br>735                | Newington DVS Facility<br>Kingstowne Library                                  | Consolidate Lorton Center with southern portion of Belvoir. Northern portion of Belvoir becomes a new precinct. |
| PROVIDENCE          | 721 MERRIFIELD                         | 6,676              | Luther Jackson Middle School  | 721 MERRIFIELD<br>723 GALLOWS EAST | 4,267<br>2,409              | Luther Jackson Middle School<br>Gatehouse Administration Center               | Create new precinct to reduce precinct size and allow for additional growth in the area.                        |
| PROVIDENCE          | 731 TYSONS<br>735 ROTONDA              | 3,211<br>1,432     | Providence Committee Meeting Room<br>Rotonda Condominiums<br>Community Center | 731 TYSONS<br>735 ROTONDA          | 3,288<br>1,355              | Providence Committee Meeting Room<br>Rotonda Condominiums<br>Community Center | Move and correct a boundary between Tysons and Rotonda precincts  |
| SPRINGFIELD         | 849 NEWGATE NORTH<br>854 NEWGATE SOUTH | 1,731<br>3,101     | Centreville High School   | 849 NEWGATE                        | 4,832                       | Centreville High School   | Consolidate co-located precincts.   |
| SPRINGFIELD         | 848 FAIR OAKS                          | 3,842              | Expectation Church Rec Center   | 848 FAIR OAKS                      | 3,842                       | Virginia Department of Transportation Building                                | Move polling place due to sale and demolition of current polling location.                                      |
| SULLY               | 918 CENTREVILLE                        | 4,998              | Centreville Adult Education Center  | 918 CENTREVILLE                    | 4,998                       | Mountain View High School   | Change the name of the polling location.  |

\* Registered voters as of April, 2017

**MARCH 20, 2018 SUMMARY OF PRECINCT AND POLLING PLACE CHANGES**

| SUPERVISOR DISTRICT | OLD PRECINCT(S) | REGISTERED VOTERS* | OLD POLLING PLACE(S)     | NEW PRECINCT(S) | PROJECTED REGISTERED VOTERS | NEW POLLING PLACE(S)    | NOTES ON CHANGES   |
|---------------------|-----------------|--------------------|--------------------------|-----------------|-----------------------------|-------------------------|--|
| HUNTER MILL         | 214 VIENNA #2   | 3,119              | Vienna Elementary School | 214 VIENNA #2   | 3,119                       | Vienna Community Center | Move the polling place back to renovated Vienna Community Center |

\* Registered voters as of January 31, 2018

**SUMMARY OF PRECINCT AND POLLING PLACE CHANGES – EFFECTIVE DECEMBER 4, 2018**

| <b>SUPERVISOR DISTRICT</b> | <b>OLD PRECINCT(S)</b> | <b>REGISTERED VOTERS*</b> | <b>OLD POLLING PLACE(S)</b> | <b>NEW PRECINCT(S)</b> | <b>PROJECTED REGISTERED VOTERS</b> | <b>NEW POLLING PLACE(S)</b>    | <b>NOTES ON CHANGES</b>  |
|----------------------------|------------------------|---------------------------|-----------------------------|------------------------|------------------------------------|--------------------------------|--|
| MASON                      | 511 RAVENWOOD          | 2,604                     | Stuart High School          | 511 RAVENWOOD          | 2,604                              | Justice High School            | Recognize the change in the name of the polling location.                          |
| MOUNT VERNON               | 619 BELVOIR            | 3,982                     | Newington DVS               | 619 BELVOIR            | 3,982                              | Newington DVS                  | Recognize the change in the street address of the polling location.                |
| SPRINGFIELD                | 802 CEDAR LAKE         | 1,653                     | Va Dept of Transportation   | 802 CEDAR LAKE         | 1,653                              | Michael R. Frey Animal Shelter | Move polling place to eliminate co-located precincts at Va Dept of Transportation. |
| SPRINGFIELD                | 844 CENTERPOINTE       | 3,424                     | Centerpointe Church         | 844 CENTERPOINTE       | 3,424                              | The Waterford of Fair Oaks     | Move polling place due to sale and demolition of current polling location.         |
|                            |                        |                           |                             |                        |                                    |                                |  |
|                            |                        |                           |                             |                        |                                    |                                |  |

\* Registered voters as of September 15, 2018

***April 2019 SUMMARY OF PRECINCT AND POLLING PLACE CHANGE***

| <b>SUPERVISOR DISTRICT</b> | <b>OLD PRECINCT(S)</b> | <b>REGISTERED VOTERS*</b> | <b>OLD POLLING PLACE(S)</b>  | <b>NEW PRECINCT(S)</b> | <b>PROJECTED REGISTERED VOTERS</b> | <b>NEW POLLING PLACE(S)</b> | <b>NOTES ON CHANGES</b>   |
|----------------------------|------------------------|---------------------------|------------------------------|------------------------|------------------------------------|-----------------------------|---|
| MOUNT VERNON               | 602 BELLEVIEW          | 2526                      | Belle View Elementary School | 602 BELLEVIEW          | 2526                               | Martha Washington Library   | Relocate polling location due to renovation of Belle View Elementary School |

\* Registered voters as of March, 2019



**December 2019 SUMMARY OF PRECINCT AND POLLING PLACE CHANGE – ADOPTED DECEMBER 3, 2019**

| <b>SUPERVISOR DISTRICT</b> | <b>OLD PRECINCT(S)</b> | <b>REGISTERED VOTERS*</b> | <b>OLD POLLING PLACE(S)</b>     | <b>NEW PRECINCT(S)</b> | <b>PROJECTED REGISTERED VOTERS</b> | <b>NEW POLLING PLACE(S)</b> | <b>NOTES ON CHANGES</b>                              |
|----------------------------|------------------------|---------------------------|---------------------------------|------------------------|------------------------------------|-----------------------------|--|
| DRANESVILLE                | 314 MCLEAN             | 2,775                     | Lewinsville Presbyterian Church | 314 MCLEAN             | 2,775                              | Lewinsville Senior Center   | Move polling place back to original polling location |

\* VERIS registered voters as of 102519\_Reports Library\_Statistics\_Registrant\_Counts\_By\_Locality

**March 2020 SUMMARY OF PRECINCT AND POLLING PLACE CHANGES**

| <b>SUPERVISOR DISTRICT</b> | <b>OLD PRECINCT(S)</b> | <b>REGISTERED VOTERS*</b> | <b>OLD POLLING PLACE(S)</b>   | <b>NEW PRECINCT(S)</b> | <b>PROJECTED REGISTERED VOTERS</b> | <b>NEW POLLING PLACE(S)</b>      | <b>NOTES ON CHANGES</b>  |
|----------------------------|------------------------|---------------------------|-------------------------------|------------------------|------------------------------------|----------------------------------|--|
| MOUNT VERNON               | 617 LORTON             | 2,737                     | Lorton Library                | 617 LORTON             | 2,737                              | Lorton Station Elementary School | Temporarily move polling place due to renovation of Lorton Library           |
| PROVIDENCE                 | 729 NOTTOWAY           | 3,885                     | Hunter House at Nottoway Park | 729 NOTTOWAY           | 3,885                              | Marshall Road Elementary School  | Move polling place to provide a facility with more accessibility for voters. |

\* VERIS registered voters as of 02192020\_Reports Library\_Statistics\_Registrant\_Counts\_By\_Locality

**March 2021 SUMMARY OF PRECINCT AND POLLING PLACE CHANGES**

| <b>SUPERVISOR DISTRICT</b> | <b>OLD PRECINCT(S)</b> | <b>REGISTERED VOTERS*</b> | <b>OLD POLLING PLACE(S)</b>      | <b>NEW PRECINCT(S)</b> | <b>PROJECTED REGISTERED VOTERS</b> | <b>NEW POLLING PLACE(S)</b>  | <b>NOTES ON CHANGES</b>  |
|----------------------------|------------------------|---------------------------|----------------------------------|------------------------|------------------------------------|------------------------------|--|
| FRANCONIA                  | 409 PIONEER            | 4,479                     | Lee High School                  | 409 PIONEER            | 4,479                              | Lewis High School            | Recognize the change in the name of the polling place.                           |
| MASON                      | 520 SKYLINE            | 3,111                     | Three Skyline Place              | 520 SKYLINE            | 3,111                              | Bailey's Community Center    | Move polling place due to sale of Three Skyline Place.                           |
| MOUNT VERNON               | 602 BELLEVIEW          | 2,618                     | Martha Washington Library        | 602 BELLEVIEW          | 2,618                              | Belle View Elementary School | Move the polling place back to renovated Belle View Elementary School.           |
| PROVIDENCE                 | 732 OAK MARR           | 4,200                     | Oak Marr Recreation Center       | 732 OAK MARR           | 4,200                              | Oakton Library               | Move polling place to provide a facility with improved accessibility for voters. |
| SPRINGFIELD                | 844 CENTERPOINTE       | 3,739                     | The Waterford at Fair Oaks       | 844 CENTERPOINTE       | 3,739                              | Herrity Building             | Move polling place due to the permanent closure of The Waterford at Fair Oaks.   |
| SULLY                      | 908 HIDDEN MEADOW      | 2,493                     | Episcopal Church of the Epiphany | 908 HIDDEN MEADOW      | 2,493                              | Epiphany Episcopal Church    | Recognize the change in the name of the polling place.                           |

\* VERIS registered voters as of 012621\_Reports Library\_Statistics\_Registrant\_Counts\_By\_Locality

**June 2021 SUMMARY OF PRECINCT AND POLLING PLACE CHANGES**

| <b>SUPERVISOR DISTRICT</b> | <b>OLD PRECINCT(S)</b> | <b>REGISTERED VOTERS*</b> | <b>OLD POLLING PLACE(S)</b> | <b>NEW PRECINCT(S)</b>             | <b>PROJECTED REGISTERED VOTERS</b> | <b>NEW POLLING PLACE(S)</b> | <b>NOTES ON CHANGES</b>   |
|----------------------------|------------------------|---------------------------|-----------------------------|------------------------------------|------------------------------------|-----------------------------|---|
| FRANCONIA                  | 419 Lane               | 3,698                     | Lane Elementary School      | 419 Lane #1<br>430 Lane #2         | 1,401<br>2,297                     | Lane Elementary School      | Divide the precinct to eliminate a split between House of Delegates Districts 39 and 43 |
| MASON                      | 501 Baileys            | 3,732                     | Bailey's Community Center   | 501 Baileys #1<br>531 Baileys #2   | 2,301<br>1,431                     | Bailey's Community Center   | Divide the precinct to eliminate a split between House of Delegates Districts 38 and 49 |
| MASON                      | 516 Weyanoke           | 3,414                     | Holmes Middle School        | 516 Weyanoke #1<br>532 Weyanoke #2 | 1,425<br>1,989                     | Holmes Middle School        | Divide the precinct to eliminate a split between House of Delegates Districts 38 and 39 |
| MASON                      | 522 Camelot            | 1,477                     | Camelot Elementary School   | 522 Camelot #1<br>534 Camelot #2   | 353<br>1,094                       | Camelot Elementary School   | Divide the precinct to eliminate a split between House of Delegates Districts 39 and 53 |

\* VERIS registered voters as of 050721\_Reports Library\_Statistics\_Registrant\_Counts\_By\_District Types