

Commonwealth of Virginia
COUNTY OF FAIRFAX
MOUNT VERNON District

PRECINCT: **601 BELLE HAVEN**

CONGRESSIONAL DISTRICT: **8**

VIRGINIA SENATORIAL DISTRICT: **34**

HOUSE OF DELEGATES DISTRICT: **16**

DESCRIPTION:

Beginning at the intersection of Richmond Highway and Fort Hunt Road, thence with Fort Hunt Road in a southerly direction to its intersection with Belle View Boulevard, thence with Belle View Boulevard in a westerly direction to its intersection with Richmond Highway, thence with Richmond Highway in a northeasterly direction to its intersection with Fort Hunt Road, point of beginning.

POLLING PLACE: West Potomac High School
6500 Quander Rd, Alexandria

NOTES: Established 1957
Precinct description revised and readopted – March 2003
Precinct boundary adjusted with Belleview – July 2011
Senatorial and House Districts changed – December 2021



Commonwealth of Virginia
County of Fairfax
 Mount Vernon District



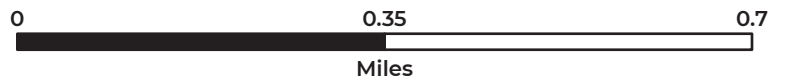
Precinct: **601 BELLE HAVEN**

February 2022

Polling Place: **WEST POTOMAC HIGH SCHOOL**

Fairfax County Voting Precincts

Featured Polling Place



Commonwealth of Virginia
COUNTY OF FAIRFAX
MOUNT VERNON District

PRECINCT: **602 BELLEVIEW**

CONGRESSIONAL DISTRICT: **8**

VIRGINIA SENATORIAL DISTRICT: **34**

HOUSE OF DELEGATES DISTRICT: **16**

DESCRIPTION:

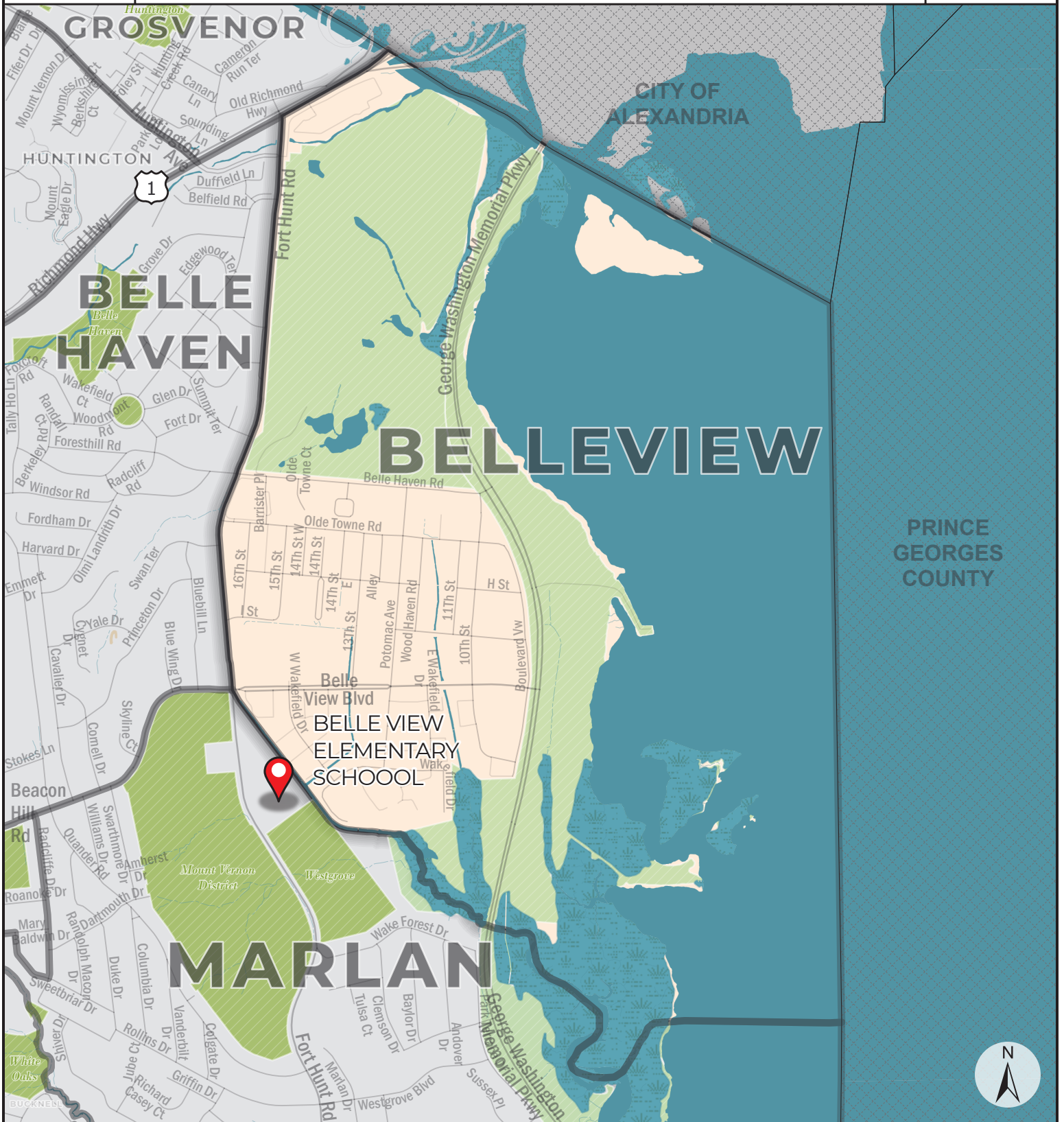
Beginning at the intersection of Richmond Highway (Route 1) and the south corporate boundary of the City of Alexandria, thence with the corporate boundary of the City of Alexandria in a southeasterly direction to its intersection with the Maryland/Virginia State Line (Potomac River), thence with the Maryland/Virginia State Line in a southerly direction to its intersection with the projection of an unnamed stream (crosses the George Washington Parkway north of Wake Forest Drive), thence with this projection and the unnamed stream, into and through Dyke Marsh, in a northwesterly direction to its intersection with Fort Hunt Road at Belle View Boulevard, thence with Fort Hunt Road in a northerly direction to its intersection with Richmond Highway, thence with Richmond Highway in a northeasterly direction to its intersection with the south corporate boundary of the City of Alexandria, point of beginning.

POLLING PLACE: Belle View Elementary School
6701 Fort Hunt Rd, Alexandria

NOTES: Established 1957
Precinct description revised and readopted – March 2003
Precinct boundary adjusted with Belle Haven – July 2011
Polling place moved – April 2019
Polling place moved – March 2021
Senatorial and House Districts changed – December 2021



Commonwealth of Virginia
County of Fairfax
 Mount Vernon District



Precinct: **602 BELLEVIEW**
 Polling Place: **BELLE VIEW ELEMENTARY SCHOOL**

February 2022

Fairfax County Voting Precincts
 Featured Polling Place



Commonwealth of Virginia
COUNTY OF FAIRFAX
MOUNT VERNON District

PRECINCT: **604 BUCKNELL**

CONGRESSIONAL DISTRICT: **8**

VIRGINIA SENATORIAL DISTRICT: **34**

HOUSE OF DELEGATES DISTRICT: **16**

DESCRIPTION:

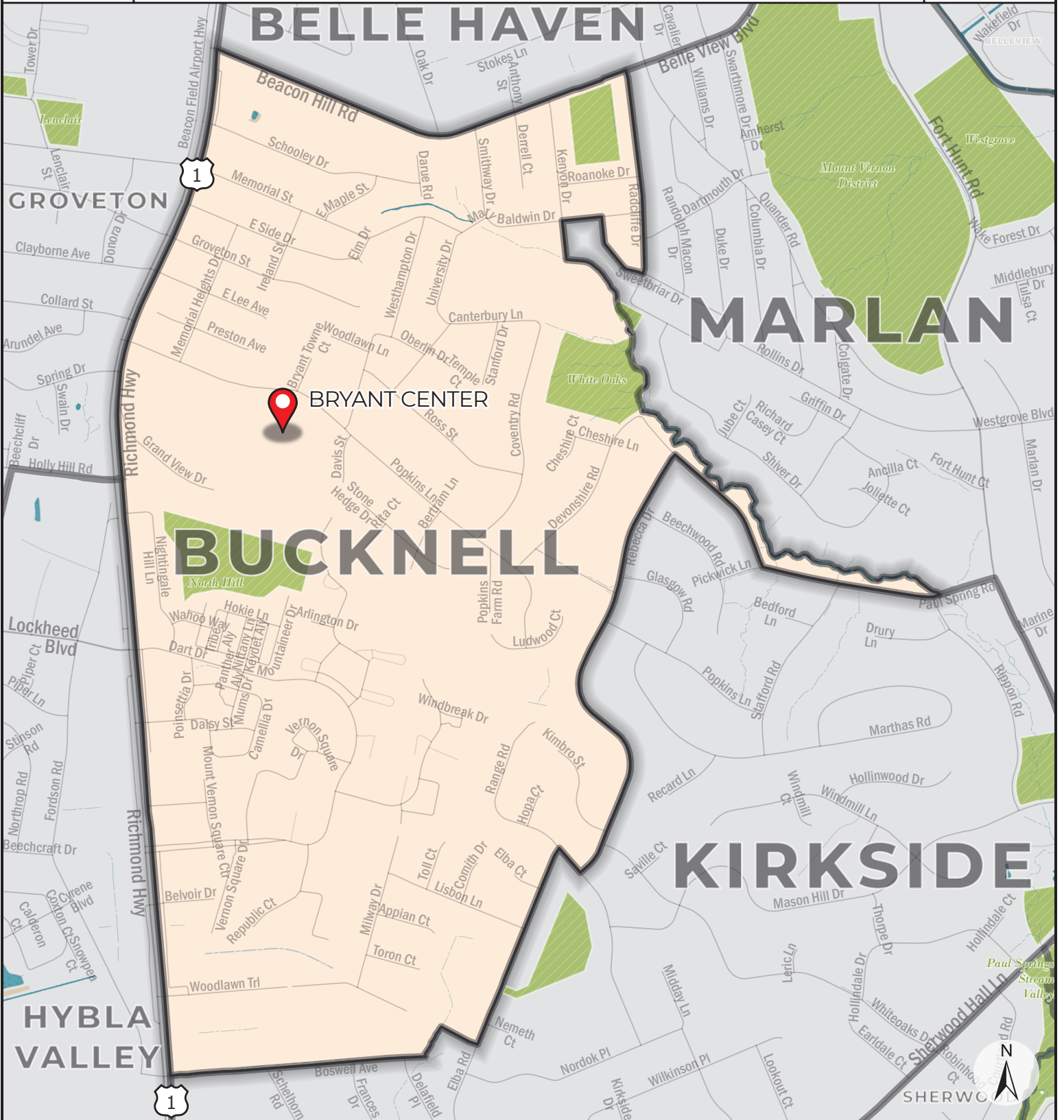
Beginning at the intersection of Richmond Highway (Route 1) and Beacon Hill Road, thence with Beacon Hill Road in a southeasterly, then northeasterly direction to its intersection with Radcliffe Drive, thence with Radcliffe Drive in a southerly direction to its intersection with Sweetbriar Drive, thence with Sweetbriar Drive in a northwesterly direction to its intersection with Mary Baldwin Drive, thence with Mary Baldwin Drive in a westerly direction to its intersection with Kenyon Drive, thence with Kenyon Drive and a projection of Kenyon Drive in a southerly direction to its intersection with Paul Spring (stream), thence with the meanders of Paul Spring in a southeasterly direction to its intersection with Paul Spring Road, thence with Paul Spring Road in a northwesterly direction to its intersection with Rebecca Drive, thence with Rebecca Drive in a generally southwesterly direction to its intersection with Range Road, thence with Range Road in a northwesterly direction to its intersection with Elba Road, thence with Elba Road in a southerly direction to its intersection with Woodlawn Trail, thence with Woodlawn Trail in a northwesterly direction to its intersection with an unnamed stream, thence with the unnamed stream in a southerly direction to its intersection with a projection of Boswell Avenue, thence with this projection and Boswell Avenue in a westerly direction to its intersection with Richmond Highway, thence with Richmond Highway in a northerly direction to its intersection with Beacon Hill Road, point of beginning

POLLING PLACE: Bryant Center
2709 Popkins Ln, Alexandria

NOTES: Established December 1976
Boundary adjusted July 1991 and August 2001
Precinct description revised and readopted – March 2003
Senatorial and House Districts changed – December 2021



Commonwealth of Virginia
County of Fairfax
 Mount Vernon District



Precinct: **604 BUCKNELL**
 Polling Place: **BRYANT CENTER**

February 2022

-  Fairfax County Voting Precincts
-  Featured Polling Place



Commonwealth of Virginia
COUNTY OF FAIRFAX
MOUNT VERNON District

PRECINCT: **605 FORT HUNT**

CONGRESSIONAL DISTRICT: **8**

VIRGINIA SENATORIAL DISTRICT: **34**

HOUSE OF DELEGATES DISTRICT: **16**

DESCRIPTION:

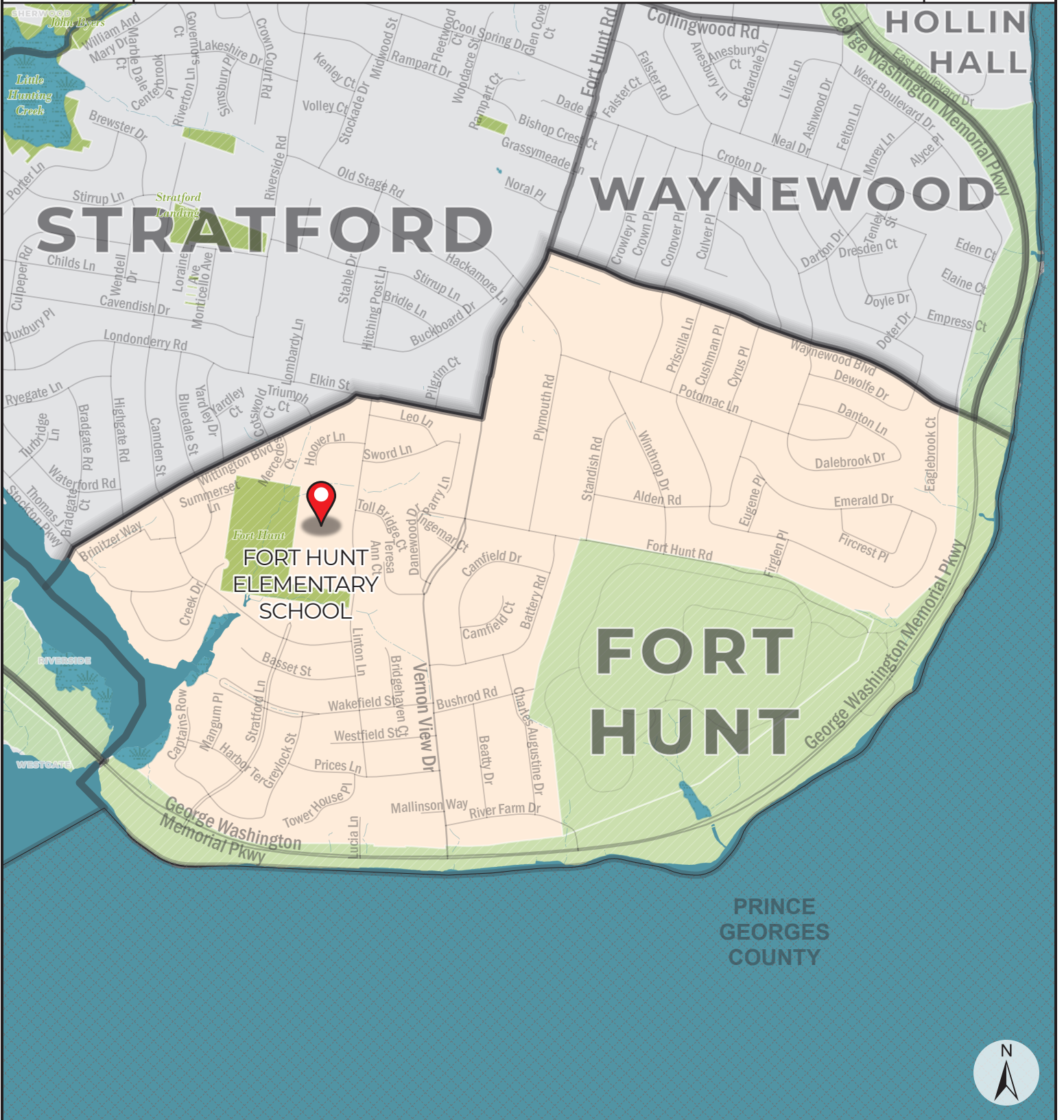
Beginning at the intersection of Fort Hunt Road and Waynewood Boulevard, thence with Waynewood Boulevard and a projection of Waynewood Boulevard in a southeasterly direction to its intersection with the Maryland/Virginia State Line (Potomac River), thence with the Maryland/Virginia State Line in a southwesterly, then westerly direction to its intersection with Little Hunting Creek, thence with the meanders of Little Hunting Creek in a northerly direction to its intersection with a projection of Wittington Boulevard, thence with this projection and Wittington Boulevard in a northeasterly direction to its intersection with Elkin Street, thence with Elkin Street in an easterly direction to its intersection with Fort Hunt Road, thence with Fort Hunt Road in a northeasterly direction to its intersection with Waynewood Boulevard, point of beginning.

POLLING PLACE: Fort Hunt Elementary School
8832 Linton Ln, Alexandria

NOTES: Established 1957
Precinct description revised and readopted – March 2003
Senate District changed from 36th to 30th – July 2011
Precinct boundary adjusted with Stratford – July 2011
Congressional District changed from 11th to 8th – January 2012
Senatorial and House Districts changed – December 2021



Commonwealth of Virginia
County of Fairfax
Mount Vernon District



Precinct: **605 FORT HUNT**
Polling Place: **FORT HUNT ELEMENTARY SCHOOL**

February 2022

Fairfax County Voting Precincts
 Featured Polling Place



Commonwealth of Virginia
COUNTY OF FAIRFAX
MOUNT VERNON District

PRECINCT: **606 HOLLIN HALL**

CONGRESSIONAL DISTRICT: **8**

VIRGINIA SENATORIAL DISTRICT: **34**

HOUSE OF DELEGATES DISTRICT: **16**

DESCRIPTION:

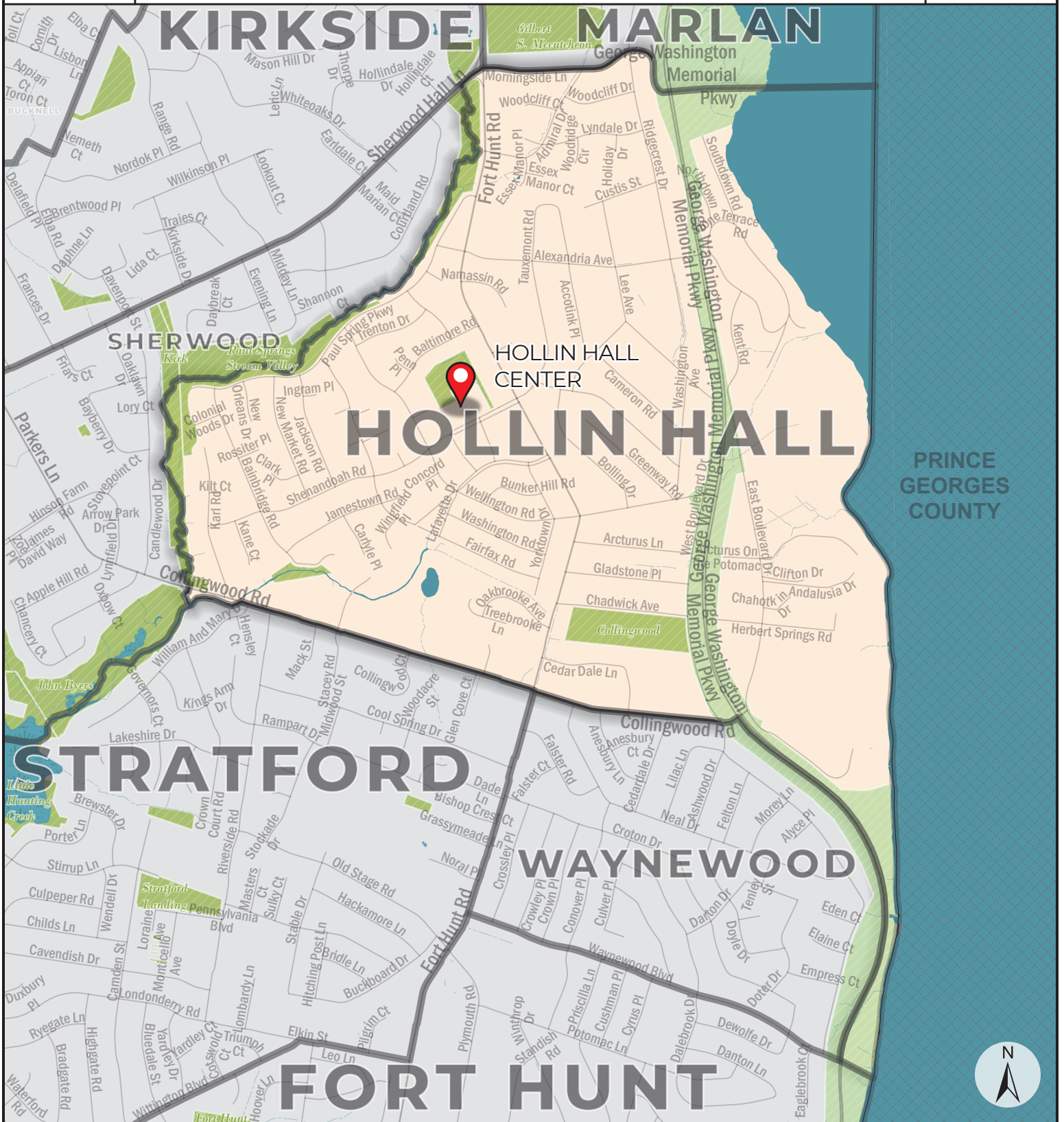
Beginning at the intersection of Fort Hunt Road and Morningside Lane, thence with Morningside Lane and a projection of Morningside Lane in a generally easterly direction to its intersection with the Maryland/Virginia State Line (Potomac River), thence with the Maryland/Virginia State Line in a southerly direction to its intersection with a projection of Waynewood Boulevard, thence with the projection of Waynewood Boulevard in a northwesterly direction to its intersection with the George Washington Memorial Parkway, thence with the George Washington Memorial Parkway in a northerly, then northwesterly direction to its intersection with Collingwood Road, thence with Collingwood Road in a westerly direction to its intersection with North Branch (stream), thence with the meanders of North Branch in a northerly direction to its intersection with Paul Spring Branch (stream), thence with the meanders of Paul Spring Branch in a northeasterly direction to its intersection with Sherwood Hall Lane, thence with Sherwood Hall Lane in a northeasterly direction to its intersection with Fort Hunt Road at Morningside Lane, point of beginning.

POLLING PLACE: Hollin Hall Center
1500 Shenandoah Rd, Alexandria

NOTES: Established July 1981
Boundary adjusted to conform to Congressional District – March 2003
Boundary adjusted with Sherwood – July 2011
Senatorial and House Districts changed – December 2021



Commonwealth of Virginia
County of Fairfax
 Mount Vernon District



Precinct: **606 HOLLIN HALL**
 Polling Place: **HOLLIN HALL CENTER**

February 2022



Commonwealth of Virginia
COUNTY OF FAIRFAX
MOUNT VERNON District

PRECINCT: **607 HUNTINGTON**

CONGRESSIONAL DISTRICT: **8**

VIRGINIA SENATORIAL DISTRICT: **34**

HOUSE OF DELEGATES DISTRICT: **17**

DESCRIPTION:

Beginning at the intersection of Telegraph Road and Huntington Avenue, thence with Huntington Avenue in a southeasterly direction to its intersection with Biscayne Drive, thence with Biscayne Drive in a southwesterly direction to its intersection with Riverview Terrace, thence with Riverview Terrace in a southeasterly direction to its intersection with Blaine Drive, thence with Blaine Drive in a northeasterly direction to its intersection with Huntington Avenue, thence with Huntington Avenue in a southeasterly direction to its intersection with Richmond Highway (Route 1), thence with Richmond Highway in a southwesterly direction to its intersection with North Kings Highway, thence with North Kings Highway in a generally northerly direction to its intersection with Telegraph Road, thence with Telegraph Road in a northeasterly direction to its intersection with Huntington Avenue, point of beginning.

POLLING PLACE: Fairhaven Community Center
2409 Fort Dr, Alexandria

NOTES: Established July 1981
Precinct description revised and readopted – March 2003
Delegate District changed from 44th to 43rd – July 2011
Precinct boundary adjusted with Grosvenor – July 2011
Senatorial and House Districts changed – December 2021



Commonwealth of Virginia
County of Fairfax
Mount Vernon District



Precinct: **607 HUNTINGTON**

February 2022

Polling Place: **FAIRHAVEN COMMUNITY CENTER**

- Fairfax County Voting Precincts
- Featured Polling Place



Commonwealth of Virginia
COUNTY OF FAIRFAX
MOUNT VERNON District

PRECINCT: **608 KIRKSIDE**

CONGRESSIONAL DISTRICT: **8**

VIRGINIA SENATORIAL DISTRICT: **34**

HOUSE OF DELEGATES DISTRICT: **16**

DESCRIPTION:

Beginning at the intersection of Rebecca Drive and Paul Spring Road, thence with Paul Spring Road in a southeasterly direction to its intersection with Fort Hunt Road, thence with Fort Hunt Road in a southerly direction to its intersection with Sherwood Hall Lane, thence with Sherwood Hall Lane in a southwesterly direction to its intersection with Richmond Highway (Route 1), thence with Richmond Highway in a northerly direction to its intersection with Boswell Avenue, thence with Boswell Avenue in an easterly direction to its intersection with an unnamed stream, thence with the unnamed stream in a northerly direction to its intersection with Woodlawn Trail, thence with Woodlawn Trail in a southeasterly direction to its intersection with Elba Road, thence with Elba Road in a northeasterly direction to its intersection with Range Road, thence with Range Road in a southeasterly direction to its intersection with Rebecca Drive, thence with Rebecca Drive in a northerly direction to its intersection with Paul Spring Road, point of beginning.

POLLING PLACE: Hollin Meadows Elementary School
2310 Nordok Pl, Alexandria

NOTES: Established June 1991
Precinct description revised and readopted – March 2003
Delegate District changed from 45th to 44th – July 2011
Senatorial and House Districts changed – December 2021



Commonwealth of Virginia
County of Fairfax
 Mount Vernon District

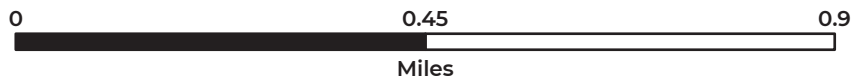


Precinct: **608 KIRKSIDE**

February 2022

Polling Place: **HOLLIN MEADOWS ELEMENTARY SCHOOL**

-  Fairfax County Voting Precincts
-  Featured Polling Place



Commonwealth of Virginia
COUNTY OF FAIRFAX
MOUNT VERNON District

PRECINCT: **609 MARLAN**

CONGRESSIONAL DISTRICT: **8**

VIRGINIA SENATORIAL DISTRICT: **34**

HOUSE OF DELEGATES DISTRICT: **16**

DESCRIPTION:

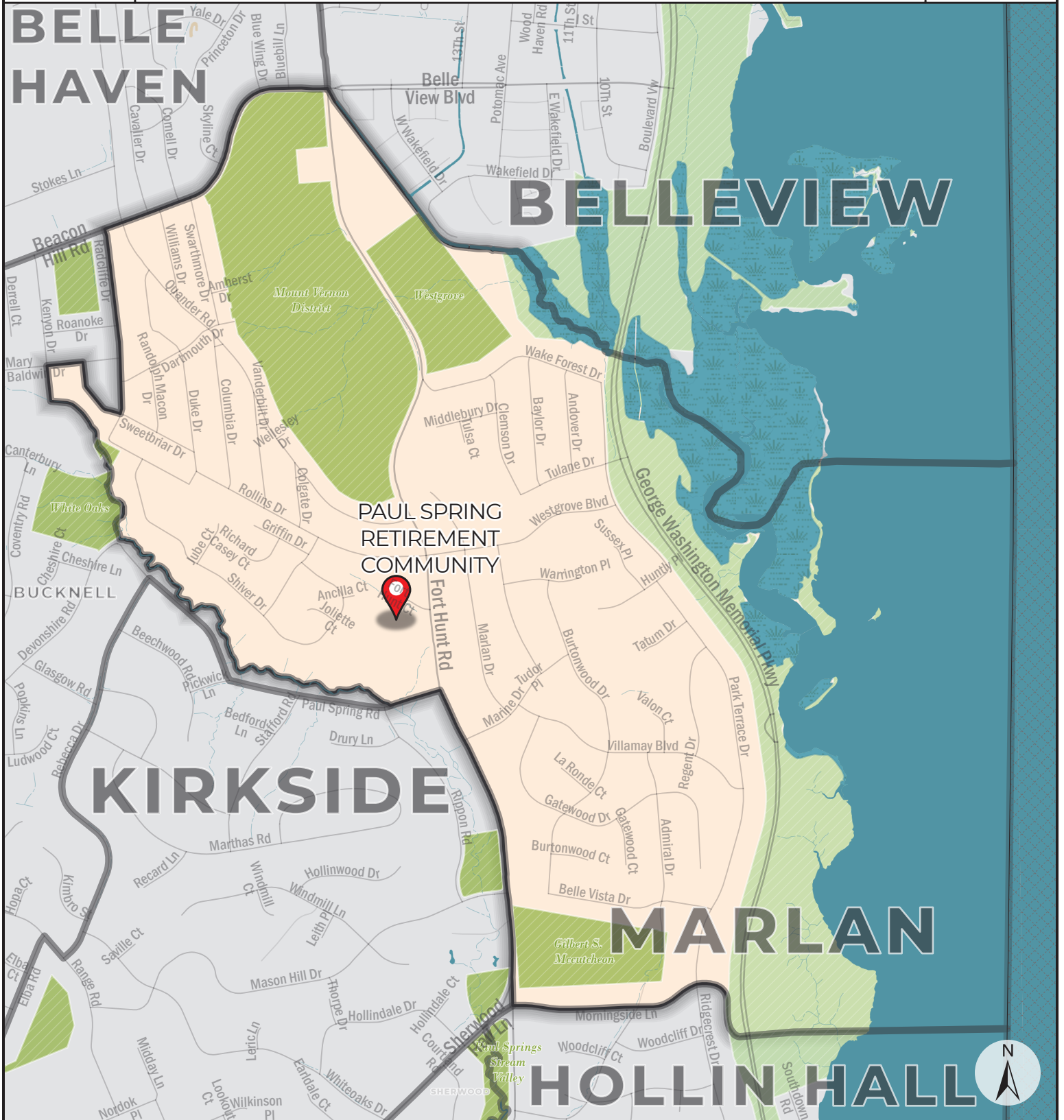
Beginning at the intersection of Radcliffe Drive and Beacon Hill Road, thence with Beacon Hill Road in a northeasterly direction to its intersection with Belle View Boulevard, thence with Belle View Boulevard in a generally northeasterly direction to its intersection with an unnamed stream at Fort Hunt Road, thence with the meanders of the unnamed stream and a projection of the unnamed stream, into and through Dykes Marsh, to its intersection with the Maryland/Virginia State Line (Potomac River), thence with the Maryland/Virginia State Line in a southerly direction to its intersection with a projection of Morningside Lane, thence with this projection and Morningside Lane in a generally westerly direction to its intersection with Fort Hunt Road, thence with Fort Hunt Road in a northerly direction to its intersection with Paul Spring Road, thence with Paul Spring Road in a westerly direction to its intersection with Paul Spring (stream), thence with the meanders of Paul Spring in a northwesterly direction to its intersection with a projection of Kenyon Drive, thence with this projection and Kenyon Drive in a northerly direction to its intersection with Mary Baldwin Drive, thence with Mary Baldwin Drive in an easterly direction to its intersection with Sweetbriar Drive, thence with Sweetbriar Drive in a southeasterly direction to the intersection with Radcliffe Drive, thence with Radcliffe Drive in a northerly direction to its intersection with Beacon Hill Road, point of beginning.

POLLING PLACE: Paul Spring Retirement Community
7116 Fort Hunt Rd, Alexandria

NOTES: Established June 1991
Precinct description revised and readopted – March 2003
Temporary Polling place change – March 2008
Permanent Polling place change – July 2010
Delegate District changed from 45th to 44th – July 2011
Senatorial and House Districts changed – December 2021



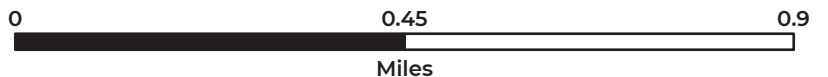
Commonwealth of Virginia
County of Fairfax
Mount Vernon District



Precinct: **609 MARLAN**
Polling Place: **PAUL SPRING RETIREMENT COMMUNITY**

February 2022

- Fairfax County Voting Precincts
- Featured Polling Place



Commonwealth of Virginia
COUNTY OF FAIRFAX
MOUNT VERNON District

PRECINCT: **610 SHERWOOD**

CONGRESSIONAL DISTRICT: **8**

VIRGINIA SENATORIAL DISTRICT: **34**

HOUSE OF DELEGATES DISTRICT: **16**

DESCRIPTION:

Beginning at the intersection of Richmond Highway (Route 1) and Sherwood Hall Lane, thence with Sherwood Hall Lane in a northeasterly direction to its intersection with Paul Spring Branch (stream), thence with the meanders of Paul Spring Branch in a southwesterly direction to its intersection with North Branch (stream), thence with the meanders of North Branch in a southerly direction to its intersection with Collingwood Road, thence with Collingwood Road in a southeasterly direction to its intersection with the North Branch of Little Hunting Creek, thence with the meanders of North Branch in a southwesterly direction to its intersection with Little Hunting Creek, thence with the meanders of Little Hunting Creek in a northwesterly direction to its intersection with Richmond Highway, thence with Richmond Highway in a northeasterly direction to its intersection with Sherwood Hall Lane, point of beginning

POLLING PLACE: Whitman Middle School
2500 Parkers Ln, Alexandria

NOTES: Established June 1971
Precinct description revised and readopted – March 2003
Precinct boundary adjusted with Hollin Hall – July 2011
Senatorial and House Districts changed – December 2021



Commonwealth of Virginia
County of Fairfax
 Mount Vernon District



Precinct: **610 SHERWOOD**
 Polling Place: **WHITMAN MIDDLE SCHOOL**

February 2022

Fairfax County Voting Precincts
 Featured Polling Place



Commonwealth of Virginia
COUNTY OF FAIRFAX
MOUNT VERNON District

PRECINCT: **611 STRATFORD**

CONGRESSIONAL DISTRICT: **8**

VIRGINIA SENATORIAL DISTRICT: **34**

HOUSE OF DELEGATES DISTRICT: **16**

DESCRIPTION:

Beginning at the intersection of Little Hunting Creek and the North Branch of Little Hunting Creek, thence with the meanders of North Branch in a northeasterly direction to its intersection with Collingwood Road, thence with Collingwood Road in a southeasterly direction to its intersection with Fort Hunt Road, thence with Fort Hunt Road in a southerly direction to its intersection with Elkin Street, thence with Elkin Street in a westerly direction to its intersection with Wittington Boulevard, thence with Wittington Boulevard in a southwesterly direction to its intersection with Little Hunting Creek, thence with the meanders of Little Hunting Creek in a northwesterly direction to its intersection with the North Branch of Little Hunting Creek, point of beginning

POLLING PLACE: Stratford Landing Elementary School
8484 Riverside Rd, Alexandria

NOTES: Established June 1971
Precinct description revised and readopted – March 2003
Precinct boundary adjusted with Fort Hunt – July 2011
Congressional District changed from 11th to 8th – January 2012
Senatorial and House Districts changed – December 2021




Commonwealth of Virginia
County of Fairfax
 Mount Vernon District

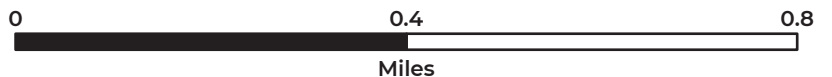


Precinct: **611 STRATFORD**

February 2022

Polling Place: **STRATFORD LANDING ELEMENTARY SCHOOL**

-  Fairfax County Voting Precincts
-  Featured Polling Place



Commonwealth of Virginia
COUNTY OF FAIRFAX
MOUNT VERNON District

PRECINCT: **612 WAYNEWOOD**

CONGRESSIONAL DISTRICT: **8**

VIRGINIA SENATORIAL DISTRICT: **34**

HOUSE OF DELEGATES DISTRICT: **16**

DESCRIPTION:

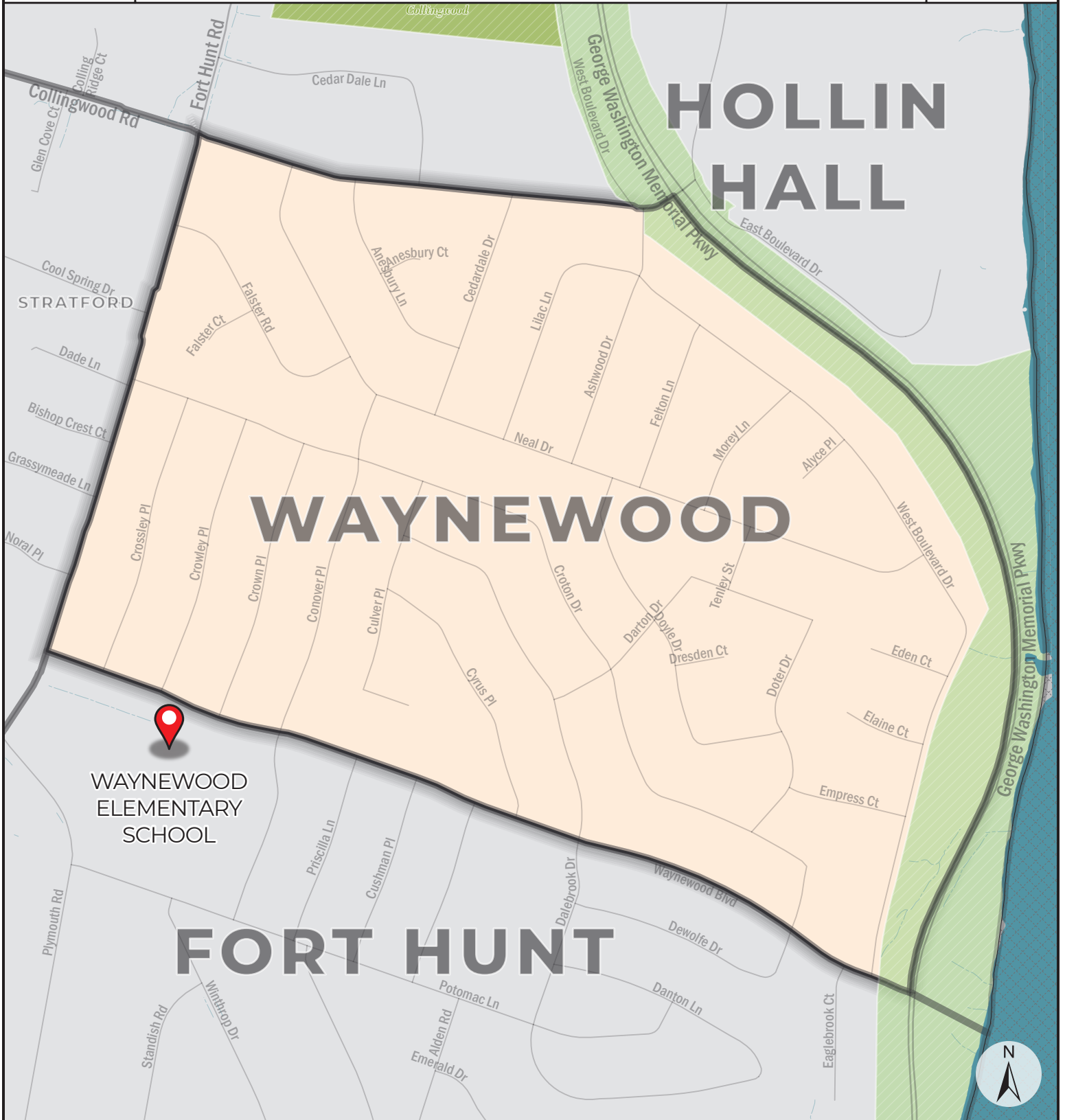
Beginning at the intersection of Fort Hunt Road and Collingwood Road, thence with Collingwood Road in an easterly direction to its intersection with the George Washington Memorial Parkway, thence with the George Washington Memorial Parkway in a southeasterly, then southerly direction to its intersection with Waynewood Boulevard, thence with Waynewood Boulevard in a northwesterly direction to its intersection with Fort Hunt Road, thence with Fort Hunt Road in a northeasterly direction to its intersection with Collingwood Road, point of beginning.

POLLING PLACE: Waynewood Elementary School
1205 Waynewood Blvd, Alexandria

NOTES: Established July 1981
Boundary adjusted to conform to Congressional District – March 2003
Senate District changed from 36th to 30th – July 2011
Congressional District changed from 11th to 8th – January 2012
Senatorial and House Districts changed – December 2021



Commonwealth of Virginia
County of Fairfax
Mount Vernon District



WAYNEWOOD
ELEMENTARY
SCHOOL

Precinct: **612 WAYNEWOOD**
Polling Place: **WAYNEWOOD ELEMENTARY SCHOOL**

February 2022

Fairfax County Voting Precincts
 Featured Polling Place



Commonwealth of Virginia
COUNTY OF FAIRFAX
MOUNT VERNON District

PRECINCT: **613 WESTGATE**

CONGRESSIONAL DISTRICT: **8**

VIRGINIA SENATORIAL DISTRICT: **34**

HOUSE OF DELEGATES DISTRICT: **16**

DESCRIPTION:

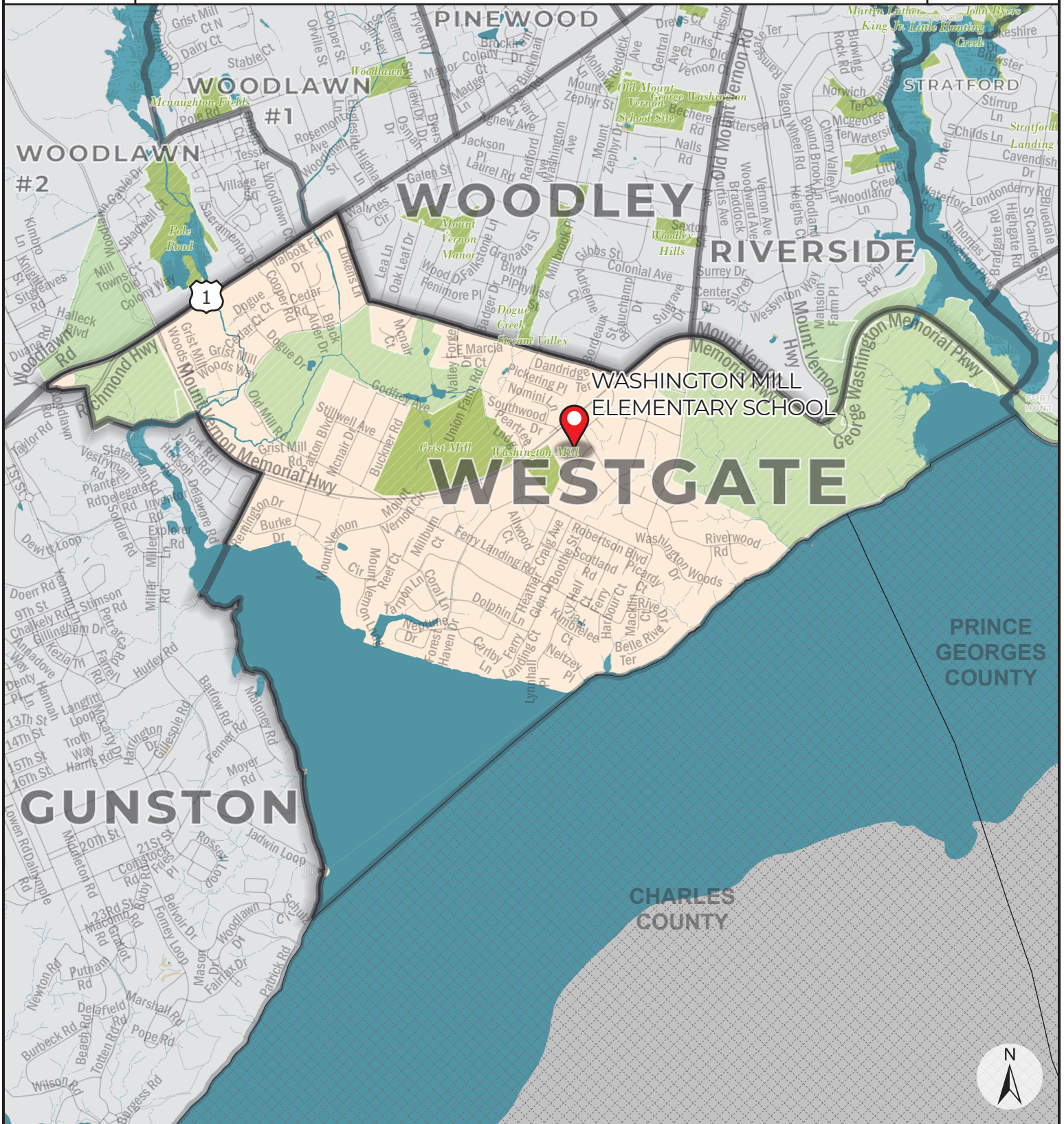
Beginning at the intersection of Richmond Highway (Route 1) and Lukens Lane, thence with Lukens Lane in a southeasterly direction to its intersection with Old Mill Road; thence with Old Mill Road in a southeasterly direction to its intersection with Mount Vernon Memorial Highway; thence with Mount Vernon Memorial Highway in a northeasterly, then southeasterly direction to its intersection with George Washington Memorial Parkway; thence with George Washington Memorial Parkway in a northerly, then southeasterly direction to its intersection with Little Hunting Creek; thence with Little Hunting Creek in a southerly direction to its intersection with the Maryland/Virginia State Line; thence with the Maryland/Virginia State Line in a southwesterly direction to its intersection with the eastern boundary of Fort Belvoir Military Reservation, thence with the eastern boundary of Fort Belvoir Military Reservation to its intersection with census block 2780, thence with the eastern boundary of census block 2780 and the eastern boundary of census block 2073, both to be contained within the boundaries of the precinct, to the intersection of census block 2073 with Mount Vernon Memorial Highway, thence with Mount Vernon Memorial Highway in a northwesterly direction to its intersection with Dogue Creek, thence with Dogue Creek in a westerly direction to its intersection with the southern boundary of the Woodlawn Plantation Pope-Leighey House property, following the Woodlawn Plantation Pope-Leighey House Property to its intersection with the northern boundary of Richmond Highway, thence with Richmond Highway in a northeasterly direction to its intersection with Lukens Lane, point of beginning.

POLLING PLACE: Washington Mill Elementary School
9100 Cherry Tree Dr, Alexandria

NOTES: Established June 1971
Precinct description revised and readopted – March 2003
Precinct boundary adjusted with Gunston – July 2011
Senate District changed from 36th to 30th – July 2011
Delegate District changed from 44th to 42nd – July 2011
Congressional District changed from 11th to 8th – January 2012
Senatorial and House Districts changed – December 2021



Commonwealth of Virginia
County of Fairfax
Mount Vernon District



Precinct: **613 WESTGATE**

February 2022

Polling Place: **WASHINGTON MILL ELEMENTARY SCHOOL**

Fairfax County Voting Precincts

Featured Polling Place



Miles

Commonwealth of Virginia
COUNTY OF FAIRFAX
MOUNT VERNON District

PRECINCT: **614 RIVERSIDE**

CONGRESSIONAL DISTRICT: **8**

VIRGINIA SENATORIAL DISTRICT: **34**

HOUSE OF DELEGATES DISTRICT: **16**

DESCRIPTION:

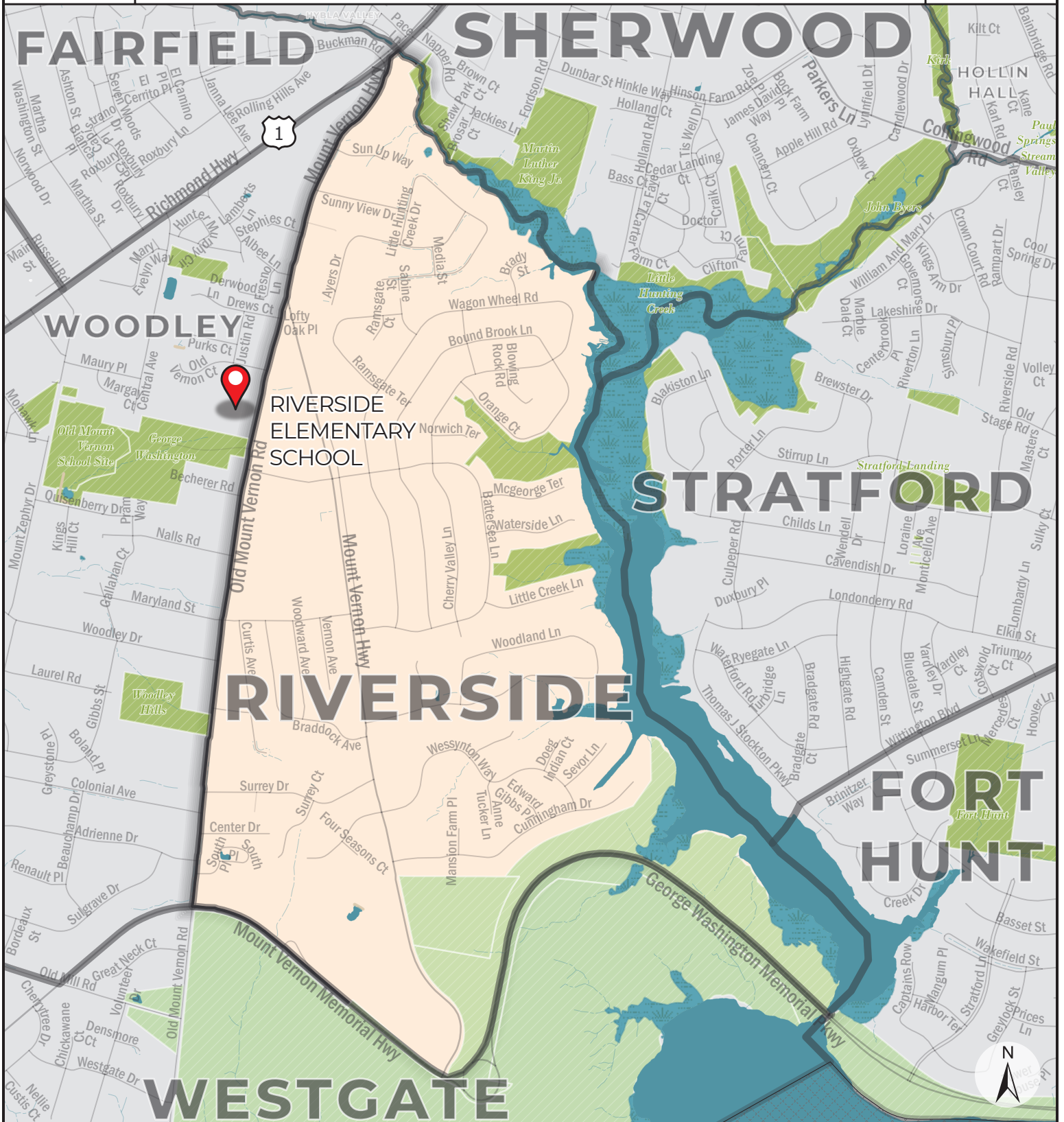
Beginning at the intersection of Richmond Highway (Route 1) and Little Hunting Creek, thence with the meanders of Little Hunting Creek in a southeasterly direction to its intersection with the George Washington Memorial Parkway, thence with the George Washington Memorial Parkway in a northwesterly, then southerly direction to its intersection with the Mount Vernon Memorial Highway, thence with the Mount Vernon Memorial Highway in a northwesterly direction to its intersection with Old Mount Vernon Road, thence with Old Mount Vernon Road in a northerly direction to its intersection with Mount Vernon Highway, thence with Mount Vernon Highway in a northerly direction to its intersection with Richmond Highway, thence with Richmond Highway in a northeasterly direction to its intersection with Little Hunting Creek, point of beginning.

POLLING PLACE: Riverside Elementary School
8410 Old Mount Vernon Rd, Alexandria

NOTES: Established as Whitman December 1976
Precinct description revised and readopted – March 2003
Precinct name changed – July 2011
Senate District changed from 36th to 30th – July 2011
Congressional District changed from 11th to 8th – January 2012
Senatorial and House Districts changed – December 2021



Commonwealth of Virginia
County of Fairfax
 Mount Vernon District



Precinct: **614 RIVERSIDE**

February 2022

Polling Place: **RIVERSIDE ELEMENTARY SCHOOL**

Fairfax County Voting Precincts

Featured Polling Place



Commonwealth of Virginia
COUNTY OF FAIRFAX
MOUNT VERNON District

PRECINCT: **615 WOODLEY**

CONGRESSIONAL DISTRICT: **8**

VIRGINIA SENATORIAL DISTRICT: **34**

HOUSE OF DELEGATES DISTRICT: **16**

DESCRIPTION:

Beginning at the intersection of Lukens Lane and Richmond Highway (Route 1), thence with Richmond Highway in a northeasterly direction to its intersection with Mount Vernon Highway, thence with Mount Vernon Highway in a southerly direction to its intersection with Old Mount Vernon Road, thence with Old Mount Vernon Road in a southerly direction to its intersection with the Mount Vernon Memorial Highway, thence with the Mount Vernon Memorial Highway in a southwesterly direction to its intersection with Old Mill Road, thence with Old Mill Road in a northwesterly direction to its intersection with Lukens Lane, thence with Lukens Lane in a northerly direction to its intersection with Richmond Highway, point of beginning.

POLLING PLACE: Woodley Hills Elementary School
8718 Old Mt. Vernon Rd, Alexandria

NOTES: Established December 1976
Precinct description revised and readopted – March 2003
Congressional District changed from 11th to 8th – January 2012
Senatorial and House Districts changed – December 2021



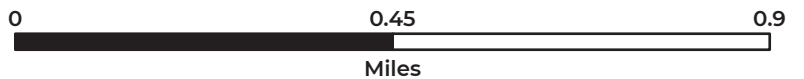
Commonwealth of Virginia
County of Fairfax
 Mount Vernon District



Precinct: **615 WOODLEY**
 Polling Place: **WOODLEY HILLS ELEMENTARY SCHOOL**

February 2022

Fairfax County Voting Precincts
 Featured Polling Place



Commonwealth of Virginia
COUNTY OF FAIRFAX
MOUNT VERNON District

PRECINCT: **616 GUNSTON**

CONGRESSIONAL DISTRICT: **8**

VIRGINIA SENATORIAL DISTRICT: **34**

HOUSE OF DELEGATES DISTRICT: **19**

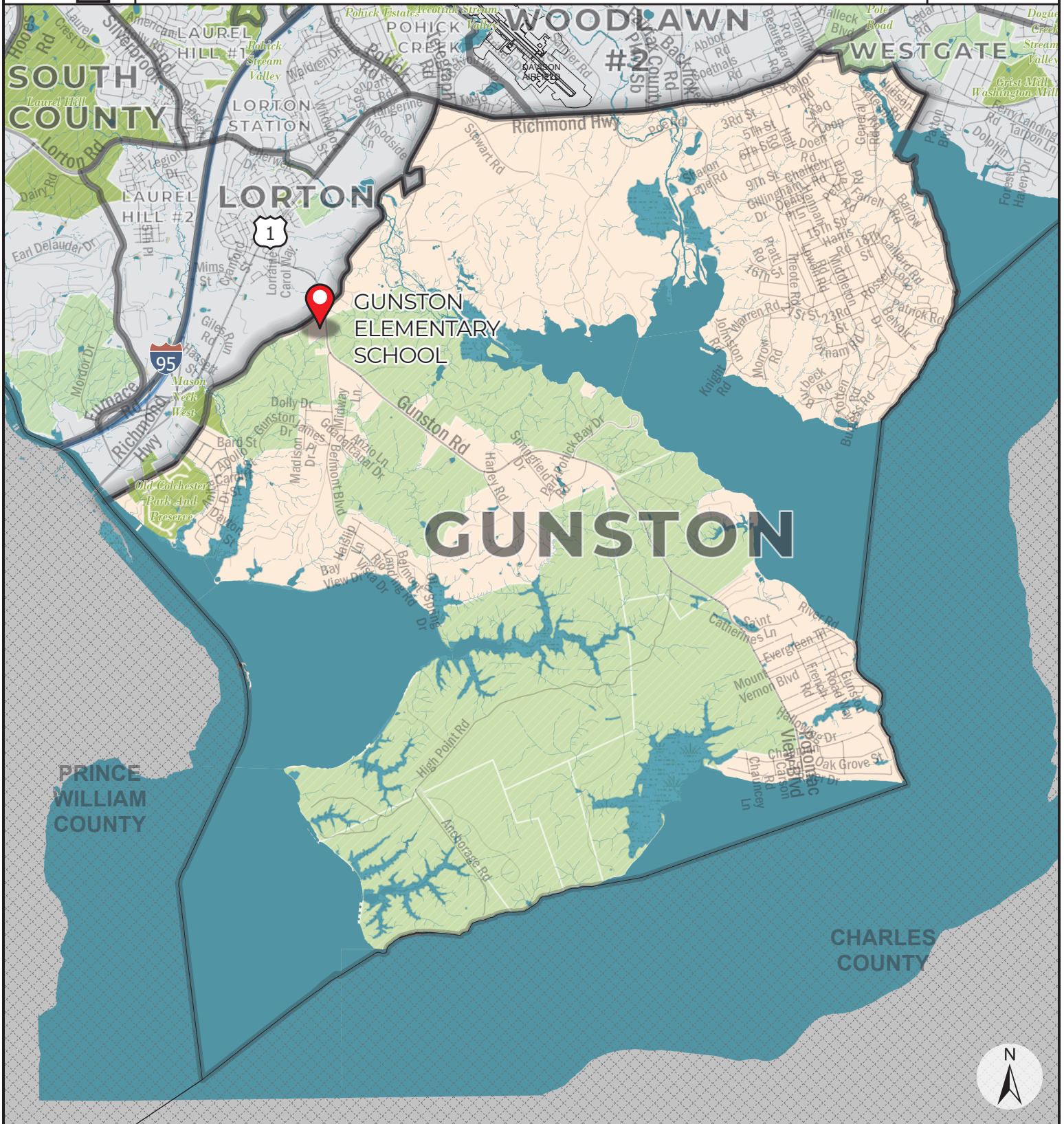
DESCRIPTION:

Beginning at the Occoquan River and the terminus of Old Colchester Road thence north east on Old Colchester Road to census Block 1004, Tract 422102 (Woodlawn Plantation Pope-Leighey House property) then, inclusive of census Block 1004, Tract 422102, returning to Old Colchester Road and continuing NE to the intersection with US Highway 1 thence east on US 1 to Mount Vernon Memorial Highway thence SE to the perimeter of Fort Belvoir thence south along the boundary of Fort Belvoir then along the Potomac River shoreline to the Occoquan Bay thence NW to the terminus of Old Colchester Road.

POLLING PLACE: Gunston Elementary School
10100 Gunston Rd, Lorton



NOTES: Established February 1982
Precinct description revised and readopted – March 2003
Precinct boundary adjusted with Westgate – July 2011
Congressional District changed from 11th to 8th – January 2012
Senatorial and House Districts changed – December 2021

Commonwealth of Virginia
County of Fairfax
Mount Vernon District



Precinct: **616 GUNSTON**
Polling Place: **GUNSTON ELEMENTARY SCHOOL**

February 2022

-  Fairfax County Voting Precincts
-  Featured Polling Place



Commonwealth of Virginia
COUNTY OF FAIRFAX
MOUNT VERNON District

PRECINCT: **617 LORTON**

CONGRESSIONAL DISTRICT: **11**

VIRGINIA SENATORIAL DISTRICT: **34**

HOUSE OF DELEGATES DISTRICT: **19**

DESCRIPTION:

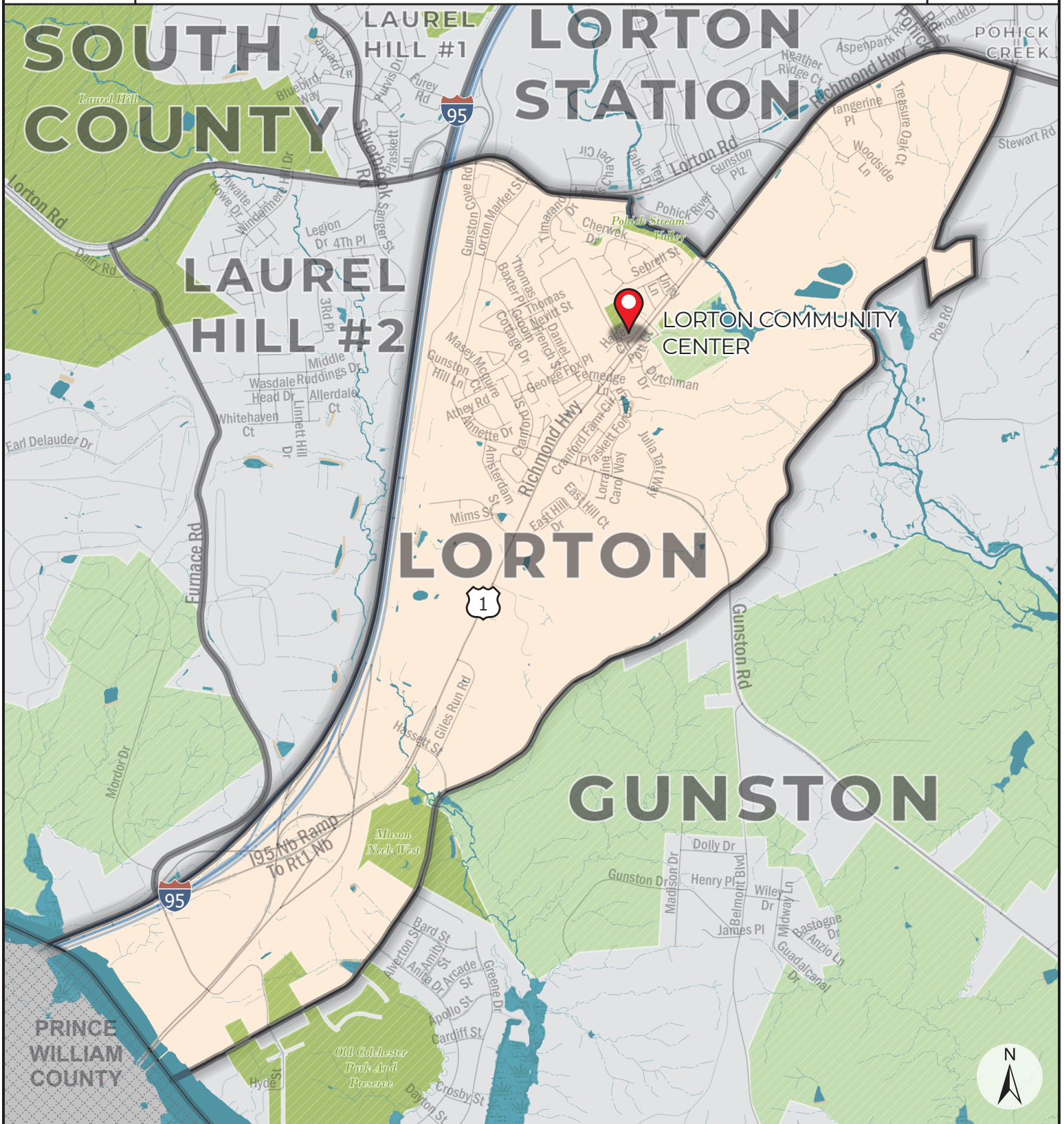
Beginning at the intersection of the Prince William County/Fairfax County Line (Occoquan River) and the Shirley Memorial Highway (I-95), thence with Shirley Memorial Highway (I-95) in a northeast direction to its intersections with Lorton Road, thence with Lorton Road in an easterly direction to its intersection with Pohick Creek, thence with the meanders of Pohick Creek in a southeasterly direction to its intersection with Richmond Highway (Route 1), thence with Richmond Highway in a northeasterly direction to its intersection with Pohick Road, thence in Richmond Highway in a southeasterly direction to its intersection with Old Colchester RD, thence in a southwesterly direction with Old Colchester RD, thence until it reaches the cemetery at 9501 Old Colchester Road and following and including the boundaries of this property, thence continuing in a southwesterly direction on Old Colchester Road to its intersection with the Prince William County/Fairfax County Line at (Occoquan River), thence with the Prince William County/Fairfax County Line in a generally northerly direction to its intersection with Shirley Memorial Highway (I-95), point of beginning.

POLLING PLACE: Lorton Community Center
9520 Richmond Highway, Lorton

NOTES: Established June 1991
Boundary originally followed the District of Columbia Department of Corrections (Lorton Prison) property line. When the prison closed in 2001, the Fairfax County Park Authority acquired a portion of the property.
Precinct description revised and readopted – March 2003
Precinct divided and polling place changed – March 2006
Congressional District changed from 11th to 8th – January 2012
Polling place moved – March 2020
Congressional, Senatorial, and House Districts changed – December 2021
Polling place moved – June 2022



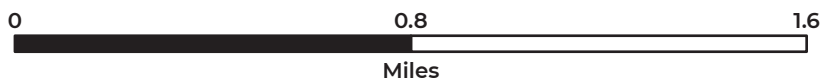
Commonwealth of Virginia
County of Fairfax
 Mount Vernon District



Precinct: **617 LORTON**
 Polling Place: **LORTON COMMUNITY CENTER**

June 2022

Fairfax County Voting Precincts
 Featured Polling Place



Commonwealth of Virginia
COUNTY OF FAIRFAX
MOUNT VERNON District

PRECINCT: **618 NEWINGTON #1**

CONGRESSIONAL DISTRICT: **11**

VIRGINIA SENATORIAL DISTRICT: **33**

HOUSE OF DELEGATES DISTRICT: **18**

DESCRIPTION:

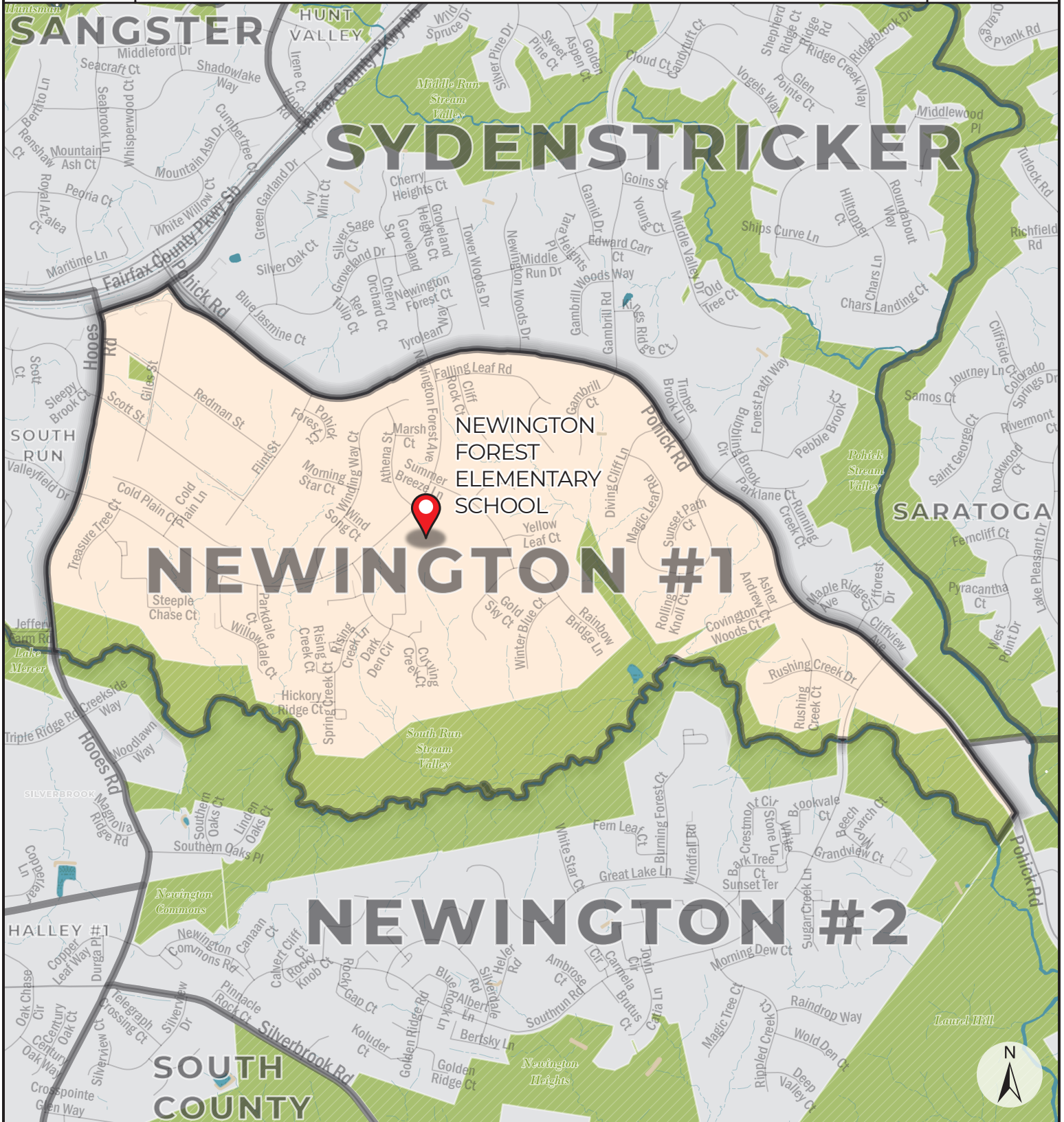
Beginning at the intersection of Hooes Road and the southern portion of Fairfax County Parkway Access Road, thence with the southern portion of Fairfax County Parkway Access Road in a northeasterly direction to its intersection with Pohick Road; thence with Pohick Road in a southeasterly, then easterly, then southeasterly direction to its intersection with the northern border of Census Block 1003; thence with the northern border of Census Block 1003 in a southwesterly direction to its intersection with South Run (stream); thence with South Run (stream) meander in a northwesterly, then southwesterly, then northwesterly direction to its intersection with Hooes Road; thence with Hooes Road in a northerly direction to its intersection with the Fairfax County Parkway Access Road, the point of beginning.

POLLING PLACE: Newington Forest Elementary School
8001 Newington Forest Ave, Springfield

NOTES: Established May 1983
Boundary originally followed the District of Columbia Department of Corrections (Lorton Prison) property line. When the prison closed in 2001, the Fairfax County Park Authority acquired a portion of the property.
Precinct description revised and readopted – March 2003
Senatorial and House Districts changed – December 2021
Precinct split into Newington #1 and Newington #2 – March 2022



Commonwealth of Virginia
County of Fairfax
Mount Vernon District

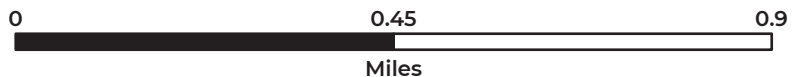


Precinct: **618 NEWINGTON #1**

February 2022

Polling Place: **NEWINGTON FOREST ELEMENTARY SCHOOL**

- Fairfax County Voting Precincts
- Featured Polling Place



Commonwealth of Virginia
COUNTY OF FAIRFAX
MOUNT VERNON District

PRECINCT: **621 GROSVENOR**

CONGRESSIONAL DISTRICT: **8**

VIRGINIA SENATORIAL DISTRICT: **34**

HOUSE OF DELEGATES DISTRICT: **17**

DESCRIPTION:

Beginning at the intersection of Telegraph Road and the south corporate boundary of the City of Alexandria, thence with the corporate boundary of the City of Alexandria in a southeasterly direction to its intersection with Richmond Highway (Route 1), thence with Richmond Highway in a southwesterly direction to its intersection with Huntington Avenue, thence with Huntington Avenue in a northwesterly direction to its intersection with Blaine Drive, thence with Blaine Drive in a southwesterly direction to its intersection with Riverview Terrace, thence with Riverview Terrace in a northwesterly direction to its intersection with Biscayne Drive, thence with Biscayne Drive in a northeasterly direction to its intersection with Huntington Avenue, thence with Huntington Avenue in a northwesterly direction to its intersection with Telegraph Road, thence with Telegraph Road in a northeasterly direction to its intersection with the south corporate boundary of the City of Alexandria, point of beginning

POLLING PLACE: Huntington Community Center
5751 Liberty Dr, Alexandria

NOTES: Established June 1991
Precinct description revised and readopted – March 2003
Polling place moved – March 2007
Precinct boundary adjusted with Huntington – July 2011
Congressional, Senatorial, and House Districts changed – December 2021




Commonwealth of Virginia
County of Fairfax
 Mount Vernon District



Precinct: **621 GROSVENOR**

February 2022

Polling Place: **HUNTINGTON COMMUNITY CENTER**

-  Fairfax County Voting Precincts
-  Featured Polling Place



Commonwealth of Virginia
COUNTY OF FAIRFAX
MOUNT VERNON District

PRECINCT: **622 LORTON STATION**

CONGRESSIONAL DISTRICT: **11**

VIRGINIA SENATORIAL DISTRICT: **34**

HOUSE OF DELEGATES DISTRICT: **19**

DESCRIPTION:

Beginning at the intersection Henry G. Shirley Memorial (I-95) and Pohick Road, thence with Pohick Road in a southeasterly direction to its intersection with Richmond Highway (Route 1), thence with Richmond Highway in a southwesterly direction to its intersection with Pohick Creek, thence with the meanders of Pohick Creek in a northwesterly direction to its intersection with Lorton Road, thence with Lorton Road in a westerly direction to its intersection with Henry G. Shirley Memorial (I-95), thence with Henry G. Shirley Memorial (I-95) in a northeasterly direction to its intersection with Pohick Road, point of beginning.

POLLING PLACE: Lorton Station Elementary School
9298 Lewis Chapel Rd, Lorton

NOTES: Established as Pohick Run precinct - April 1997
Pohick Road was realigned with Alban Road in the late 1990's. Parts of the old Pohick Road were renamed Creekside View Lane and Wadebrook Terrace, but no longer connect.
Precinct divided, adopted as Pohick Run West - May 2001
Renamed Pohick Run - August 2001
Precinct description revised and readopted – March 2003
Precinct renamed and polling location changed – March 2004
Senate District changed from 36th to 39th – July 2011
Delegate District changed from 42nd to 43rd – July 2011
Congressional District changed from 11th to 8th – January 2012
Congressional, Senatorial, and House Districts changed – December 2021




Commonwealth of Virginia
County of Fairfax
 Mount Vernon District

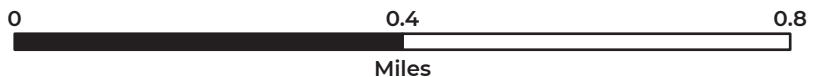


Precinct: **622 LORTON STATION**

February 2022

Polling Place: **LORTON STATION ELEMENTARY SCHOOL**

-  Fairfax County Voting Precincts
-  Featured Polling Place



Commonwealth of Virginia
COUNTY OF FAIRFAX
MOUNT VERNON District

PRECINCT: **623 ALBAN**

CONGRESSIONAL DISTRICT: **11**

VIRGINIA SENATORIAL DISTRICT: **34**

HOUSE OF DELEGATES DISTRICT: **18**

DESCRIPTION:

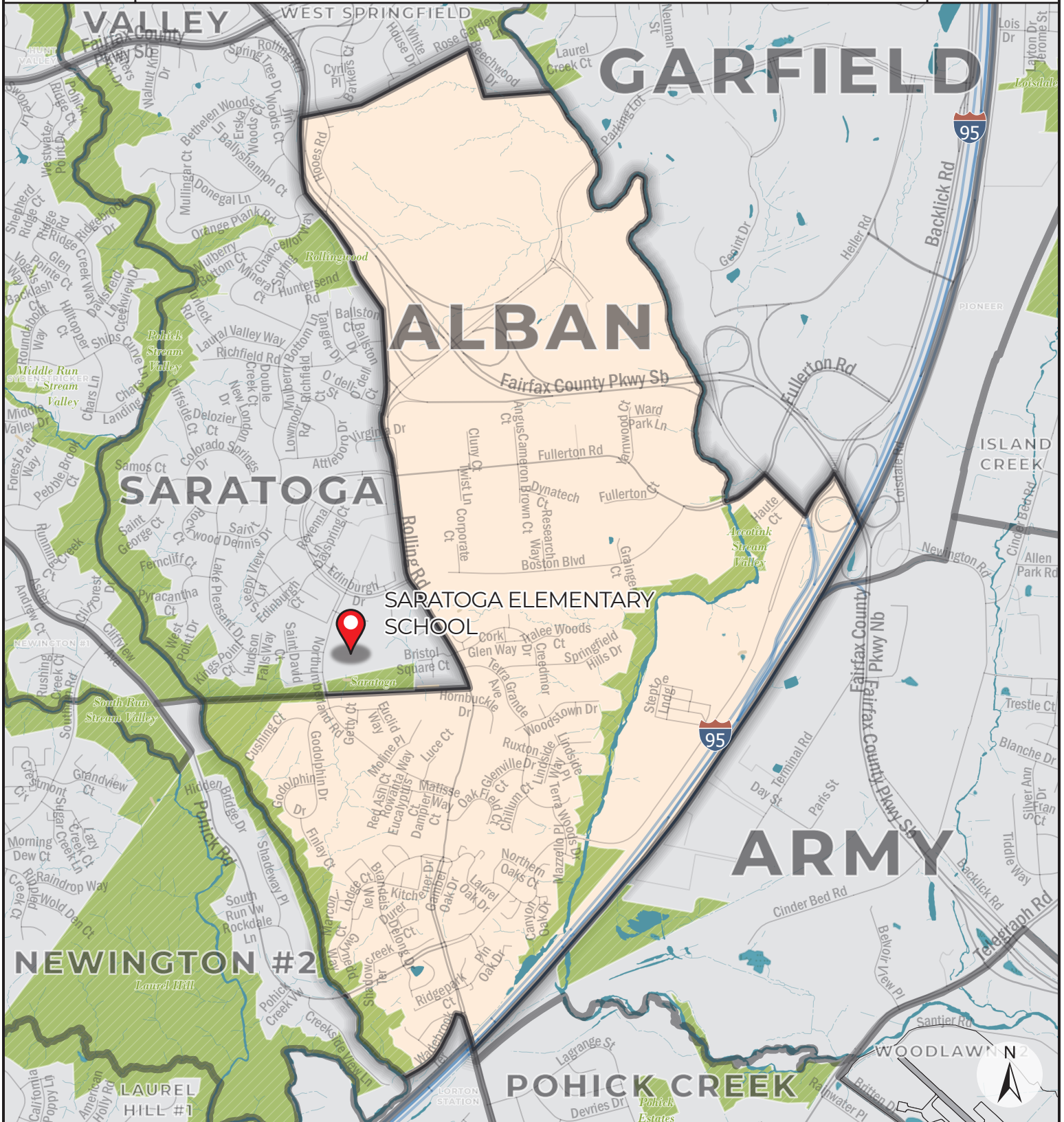
Beginning at the intersection of Rolling Road and the north boundary of the Fort Belvoir Military Reservation, thence with the boundary of the Fort Belvoir Military Reservation in a northeasterly, then southeasterly, then easterly direction to its intersection with Accotink Creek, thence with the meanders of Accotink Creek in a generally southeasterly direction to its intersection with Fullerton Road, thence with Fullerton Road in an easterly direction to its intersection with Boudinot Drive, thence with Boudinot Drive in a southeasterly direction to its intersection with Alban Road, thence with Alban Road in a northeasterly direction to its intersection with Fairfax County Parkway Road, thence with Fairfax County Parkway in a southeasterly direction to its intersection with the Shirley Memorial Highway (I-95), thence with the Shirley Memorial Highway in a southwesterly direction to its intersection with Pohick Road, thence with Pohick Road in a northwesterly direction to its intersection with Wadebrook Terrace, thence with Wadebrook Terrace and a projection of Wadebrook Terrace in a southwesterly direction to its intersection with Pohick creek, thence with Pohick creek in a northwesterly direction to its intersection with the Virginia Power Easement, thence with the Virginia Power Easement in an easterly direction to its intersection with Rolling Road, thence with Rolling Road in a generally northerly direction to its intersection with the north boundary of the Fort Belvoir Military Reservation, point of beginning.

POLLING PLACE: Saratoga Elementary School
8111 Northumberland Rd, Springfield

NOTES: Established August 2001
Precinct description revised and readopted – March 2003
Congressional District changed from 11th to 8th – January 2012
Boundary adjusted with Saratoga – July 2013
Senatorial and House Districts changed – December 2021



Commonwealth of Virginia
County of Fairfax
 Mount Vernon District



Precinct: **623 ALBAN**
 Polling Place: **SARATOGA ELEMENTARY SCHOOL**

February 2022

Fairfax County Voting Precincts
 Featured Polling Place



Commonwealth of Virginia
COUNTY OF FAIRFAX
MOUNT VERNON District

PRECINCT: **627 WOODLAWN #1**
CONGRESSIONAL DISTRICT: **8**
VIRGINIA SENATORIAL DISTRICT: **34**
HOUSE OF DELEGATES DISTRICT: **16**

DESCRIPTION:

Beginning at Hundley Meadows Park and Dogue Creek, then east along the park boundary to the projection of Frye Rd, thence south to the intersection with US 1, thence SE to North Fork Dogue Creek, thence north following North Fork Dogue Creek to Pole Rd, thence west to Dogue Creek, thence north following Dogue Creek to Hundley Meadows Park.

POLLING PLACE: Knights of Columbus #5998
8592 Richmond Hwy, Alexandria

NOTES: Established July 1981
Moved from Lee District to Mount Vernon District-2001 Redistricting
Precinct description revised and readopted – March 2003
Precinct divided – April 2011
Precinct boundary adjusted – July 2011
Polling place changed – July 2013
Precinct boundary adjusted with Belvoir – November 2014
Senatorial and House Districts changed – December 2021
Precinct split into Woodlawn #1 and Woodlawn #2 – March 2022

Commonwealth of Virginia
COUNTY OF FAIRFAX
MOUNT VERNON District

PRECINCT: **628 LAUREL HILL #1**

CONGRESSIONAL DISTRICT: **11**

VIRGINIA SENATORIAL DISTRICT: **34**

HOUSE OF DELEGATES DISTRICT: **18**

DESCRIPTION:

Beginning at the intersection of Silverbrook Road and Silverbrook Run (stream), thence with the meanders of Silverbrook Run in an easterly direction to its intersection with Rocky Branch (stream), thence with the meanders of Rocky Branch in a southeasterly direction to its intersection with the South Run stream, thence with the meanders of South Run stream in a southerly, then easterly direction to its intersection with Pohick Creek , thence with meanders of Pohick Creek in a northly, then southeasterly, then northly direction to its intersection with the westerly projection of Wadebrook Ter, thence with the Wadebrook Ter in a northeasterly direction to its intersection with Pohick Road, thence with Pohick Road in a southerly direction to its intersection with Henry G. Shirley Memorial (I-95), thence with Henry G. Shirley Memorial (I-95) in a southwesterly direction to its intersection with Lorton Road, thence with Lorton Road in a westerly direction to its intersection with Silverbrook Road, thence with Silverbrook Road in a northwesterly direction to its intersection with Silverbrook Run (stream), point of beginning.

POLLING PLACE: Laurel Hill Elementary School
8390 Laurel Crest Dr, Lorton

NOTES: Established March 2006
Precinct divided – January 2009
Polling place name changed – July 2012
Polling place changed – July 2013
Senatorial and House Districts changed – December 2021
Precinct split into Laurel Hill #1 and Laurel Hill #2 – March 2022



Commonwealth of Virginia
County of Fairfax
 Mount Vernon District



Precinct: **628 LAUREL HILL #1**
 Polling Place: **LAUREL HILL ELEMENTARY SCHOOL**

February 2022

-  Fairfax County Voting Precincts
-  Featured Polling Place



Commonwealth of Virginia
COUNTY OF FAIRFAX
MOUNT VERNON District

PRECINCT: **629 SOUTH COUNTY**
CONGRESSIONAL DISTRICT: **11**
VIRGINIA SENATORIAL DISTRICT: **34**
HOUSE OF DELEGATES DISTRICT: **18**

DESCRIPTION:

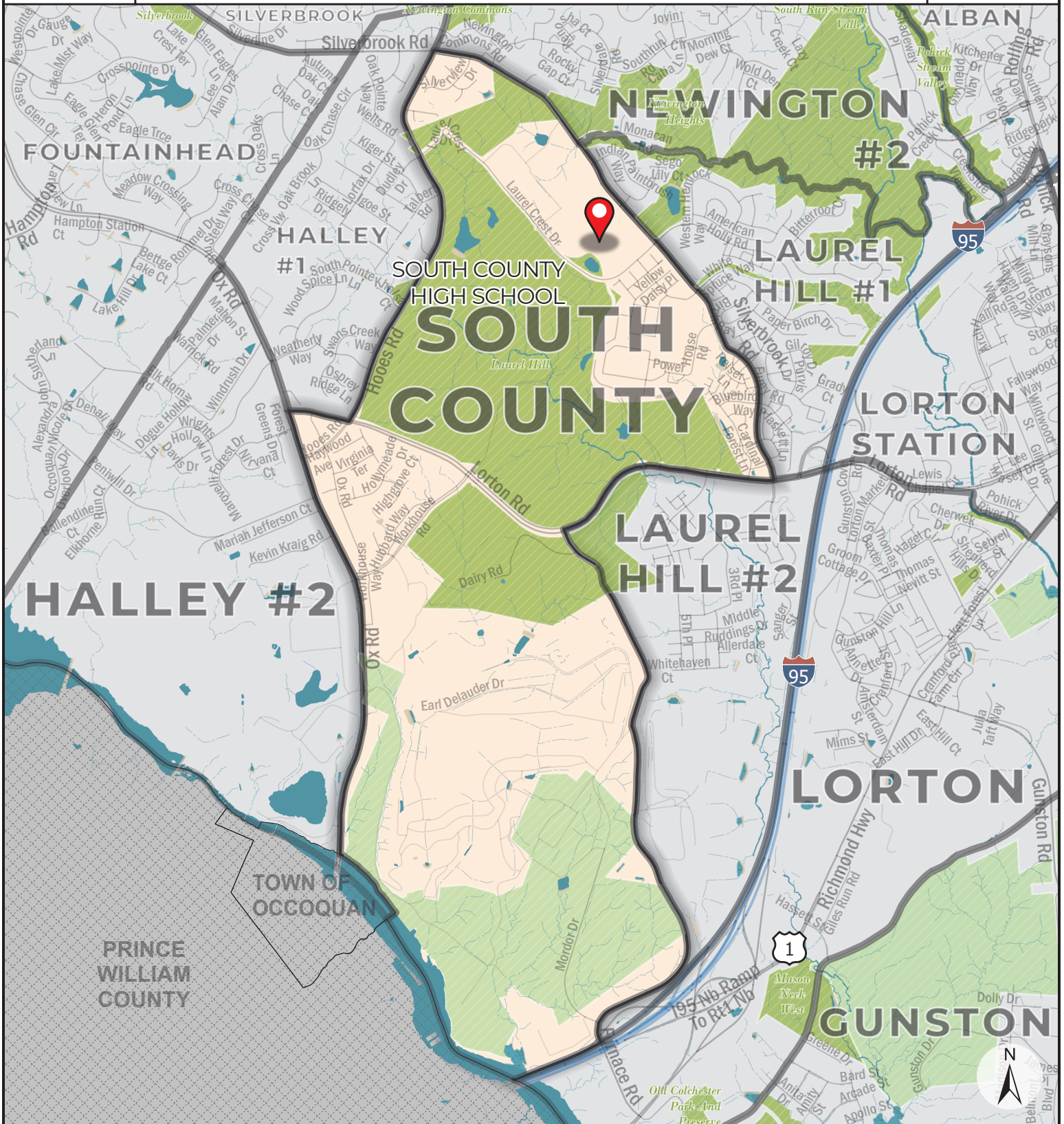
Beginning at the intersection of Ox Road and Lorton Rd, thence to Road, thence with Hooes Road in a northerly direction to its intersection with Silverbrook Road, thence with Silverbrook Road in a southeasterly direction to its intersection with Lorton Road, thence with Lorton Road in a westerly direction to its intersection with Furnace Road, thence with Furnace Road in a generally southerly direction to its intersection with I-95 (Shirley Memorial Highway), thence with I-95 in a southwesterly direction to the Occoquan River, thence along the shoreline to OX Rd, thence with OX Rd in a northwesterly direction to its intersection Lorton Rd, point of beginning.

POLLING PLACE: South County High School
8501 Silverbrook Rd, Lorton

NOTES: Established January 2009
Polling place moved to new school – July 2012
Polling place moved – July 2013
Senatorial and House Districts changed – December 2021




Commonwealth of Virginia
County of Fairfax
 Mount Vernon District



Precinct: **629 SOUTH COUNTY**
 Polling Place: **SOUTH COUNTY HIGH SCHOOL**

February 2022

-  Fairfax County Voting Precincts
-  Featured Polling Place



Commonwealth of Virginia
COUNTY OF FAIRFAX
MOUNT VERNON District

PRECINCT: **630 ARMY**

CONGRESSIONAL DISTRICT: **11**

VIRGINIA SENATORIAL DISTRICT: **34**

HOUSE OF DELEGATES DISTRICT: **18**

DESCRIPTION:

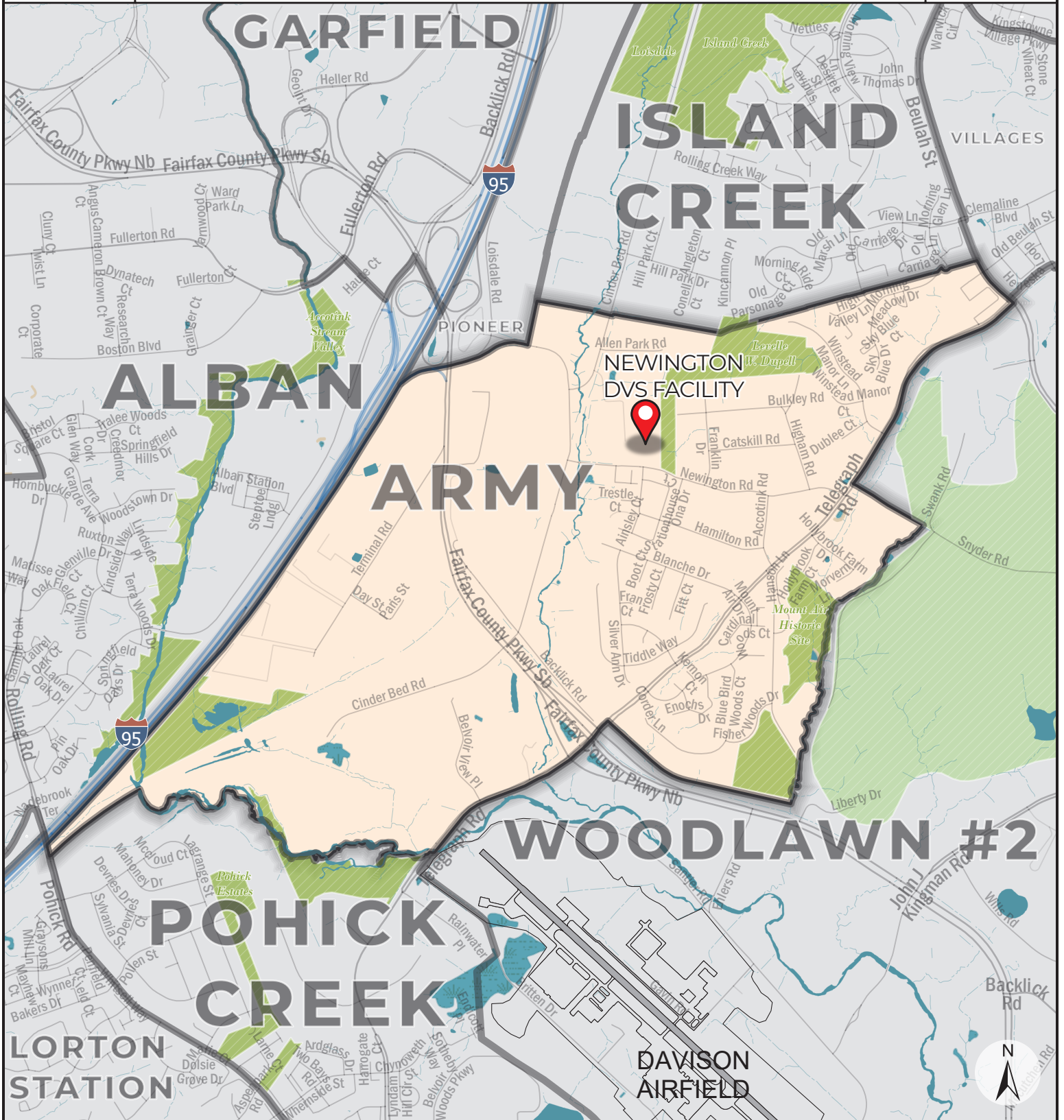
Beginning at the intersection of the Shirley Memorial Highway (Interstate 95) and Pohick Road, thence north to its intersection with Loisdale Rd, thence with Loisdale Road in an northeasterly direction to its intersection with Newington Road, thence in a easterly direction to the Richmond, Fredericksburg and Potomac Railroad right-of-way, thence with the Richmond, Fredericksburg and Potomac Railroad in a northerly direction to its intersection with the northern bounds of census block 2003, tract 421103, thence easterly along the northern boundries of census blocks 2003, 2400, 2001, 2000, of census tract tract 421103, the intersection with Beulah St., thence with Beulah St in an southerly direction to its intersection with Telegraph Road, thence with Telegraph Road in a southwesterly direction to its intersection with Newington Rd, thence with Newington Rd in a southeasterly direction to its intersection with the an unnamed creef adjacent to the boundary of Fort Belvoir Military Reservation, thence along the unnamed creek in a southerly direction to the intersection with the railroad right-of-way, thence north west along the right-of-way to its intersection with Telegraph Road, thence with the Telegraph Road in southwesterly direction to its intersection with Accotink Creek, thence with the meanders of Accotink Creek in a generally northwesterly direction to its intersection with the Richmond, Fredericksburg and Potomac Railroad, thence with the Richmond, Fredericksburg and Potomac Railroad in a southwesterly direction to its intersection with Pohick Rd, thence with Pohick Road in a northly direction to its intersection with the Shirley Memorial Highway, point of beginning.

POLLING PLACE: Newington DVS Facility
8201 Cinder Bed Rd, Lorton

NOTES: Established July 2017
Congressional, Senatorial, and House Districts changed – December 2021



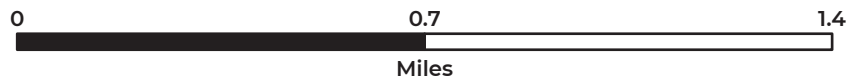
Commonwealth of Virginia
County of Fairfax
 Mount Vernon District



Precinct: **630 ARMY**
 Polling Place: **NEWINGTON DVS FACILITY**

February 2022

Fairfax County Voting Precincts
 Featured Polling Place



Commonwealth of Virginia
COUNTY OF FAIRFAX
MOUNT VERNON District

PRECINCT: **631 POHICK CREEK**

CONGRESSIONAL DISTRICT: **11**

VIRGINIA SENATORIAL DISTRICT: **34**

HOUSE OF DELEGATES DISTRICT: **19**

DESCRIPTION:

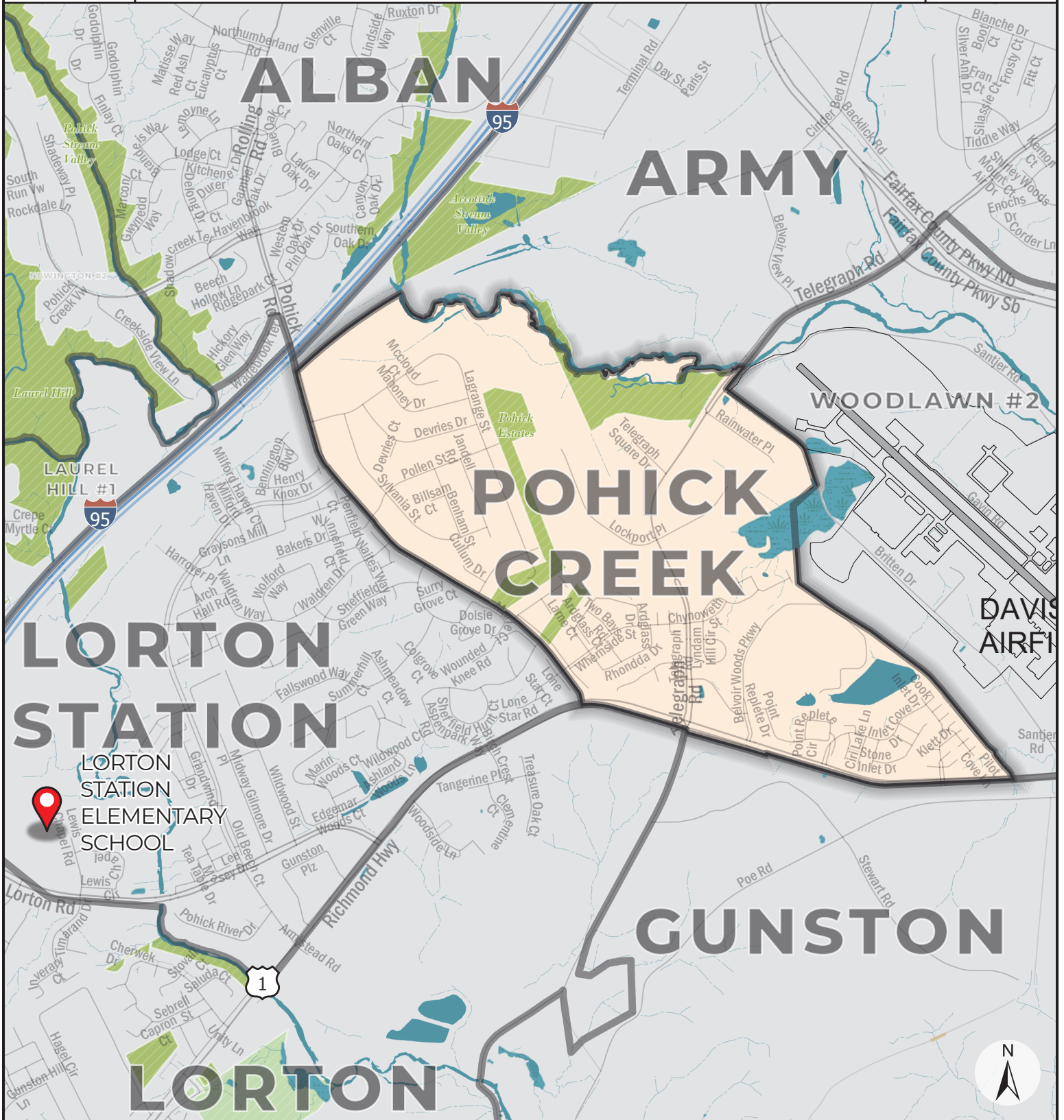
Beginning at the intersection of Pohick Road and the Richmond, Fredericksburg and Potomac Railroad, thence with the Richmond, Fredericksburg and Potomac Railroad in a northeasterly direction to its intersection with Accotink Creek, thence with meanders of Accotink Creek in a southeasterly direction with its intersection with Telegraph Road, thence with Telegraph Road in southwesterly direction to its intersection to Britten Drive, thence with the boundary of the Fort Belvoir Military Reservation in south direction to its intersection with Richmond Hwy (Route 1), thence with Richmond Hwy (Route 1) in west direction to its intersection with Pohick Road, thence with Pohick Road in northwesterly direction with its intersection to Richmond, Fredericksburg and Potomac Railroad, point of beginning.

POLLING PLACE: Lorton Station Elementary School
9298 Lewis Chapel Rd, Lorton

NOTES: Established March 2022



Commonwealth of Virginia
County of Fairfax
Mount Vernon District



Precinct: **631 POHICK CREEK**

February 2022

Polling Place: **LORTON STATION ELEMENTARY SCHOOL**

Fairfax County Voting Precincts

Featured Polling Place



Commonwealth of Virginia
COUNTY OF FAIRFAX
MOUNT VERNON District

PRECINCT: **632 HALLEY #1**

CONGRESSIONAL DISTRICT: **11**

VIRGINIA SENATORIAL DISTRICT: **33**

HOUSE OF DELEGATES DISTRICT: **15**

DESCRIPTION:

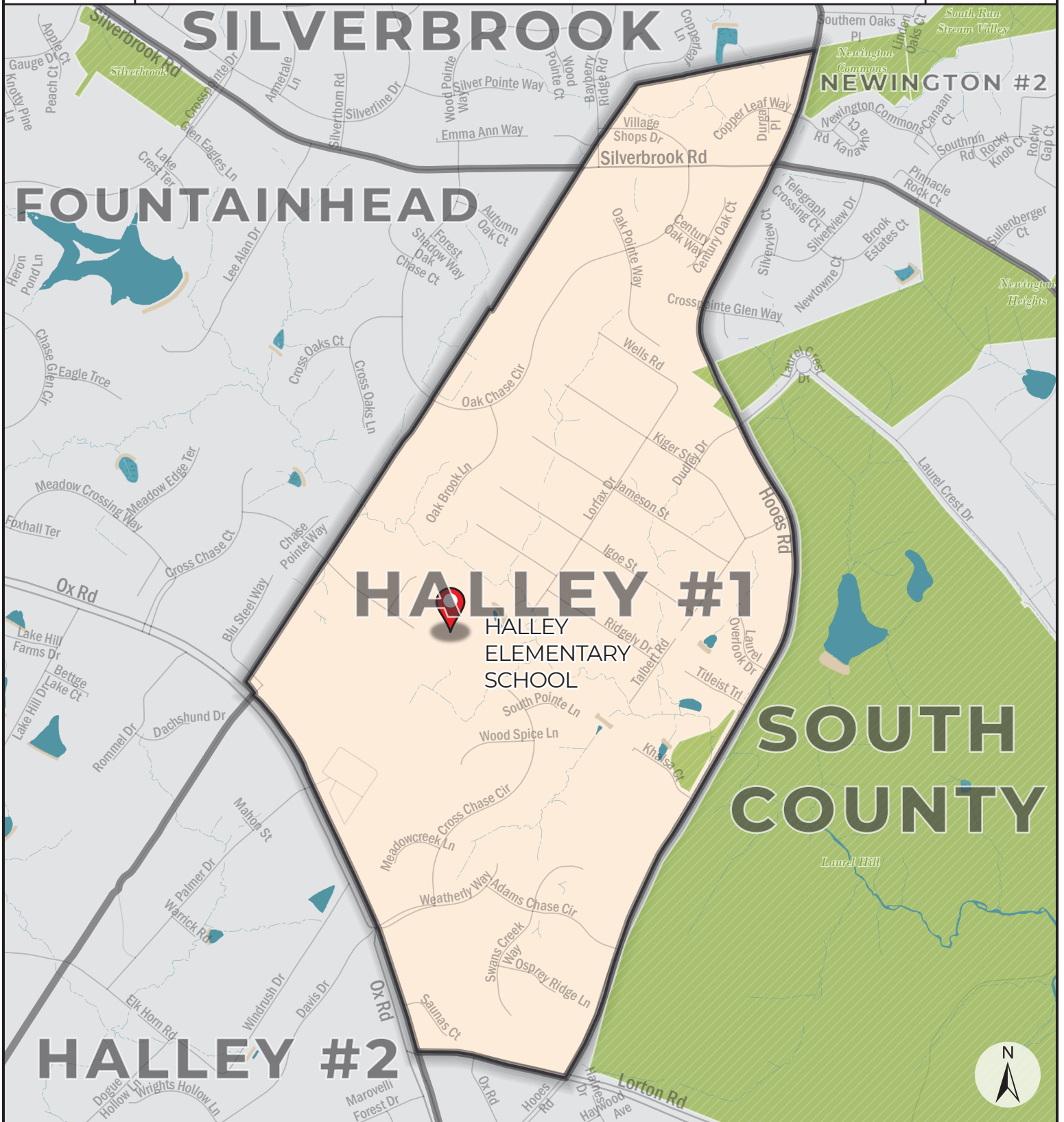
Beginning at the intersection of the Virginia Power Easement and Ox Road, thence with Virginia Power Easement in a northeasterly direction to its intersection with Hoose Road, thence with Hoose Road in a southerly direction to its intersection with Lorton Road, thence with Lorton Road in a westerly direction to its intersection with Ox Road, thence with Ox Road in a northly direction to its intersection with the Virginia Power Easement, point of beginning.

POLLING PLACE: Halley Elementary School
8850 Cross Chase Cir, Fairfax Station

NOTES: Established March 2022




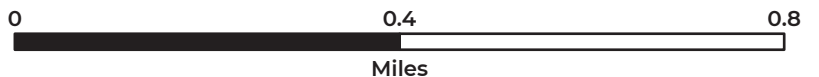
Commonwealth of Virginia
County of Fairfax
 Mount Vernon District



Precinct: **632 HALLEY #1**
 Polling Place: **HALLEY ELEMENTARY SCHOOL**

February 2022

-  Fairfax County Voting Precincts
-  Featured Polling Place



Commonwealth of Virginia
COUNTY OF FAIRFAX
MOUNT VERNON District

PRECINCT: **633 HALLEY #2**

CONGRESSIONAL DISTRICT: **11**

VIRGINIA SENATORIAL DISTRICT: **33**

HOUSE OF DELEGATES DISTRICT: **18**

DESCRIPTION:

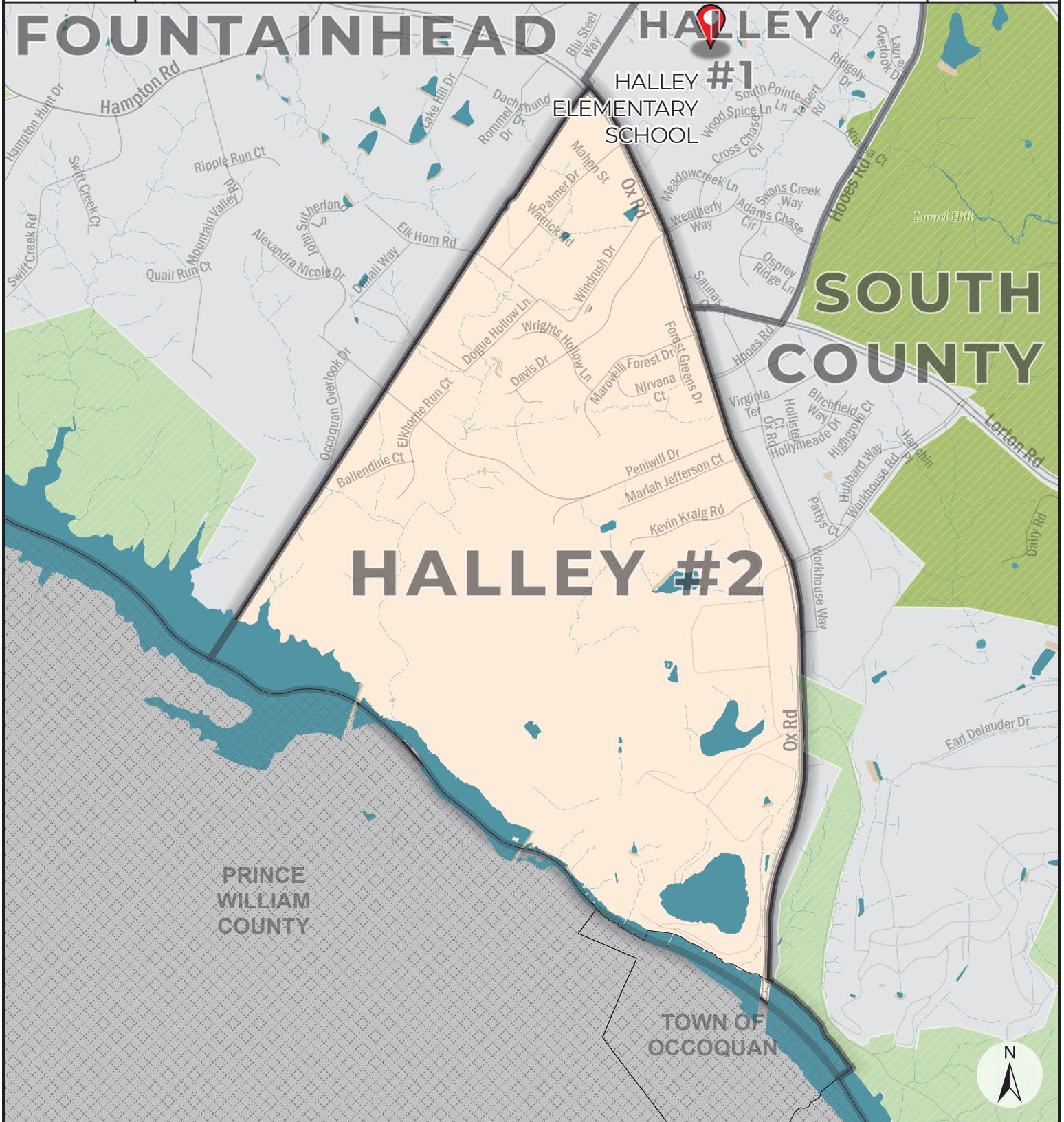
Beginning at the intersection of the Virginia Power Easement and Ox Road, thence with Ox Road in a southeasterly direction to its intersection with the Prince William County/Fairfax County Line (Occoquan River), thence with the Prince William County/Fairfax County Line in a northwesterly direction to its intersection with the Virginia Power Easement, thence with the Virginia Power Easement in a northeasterly direction to its intersection with Ox Road, point of beginning.

POLLING PLACE: Halley Elementary School
8850 Cross Chase Cir, Fairfax Station

NOTES: Established March 2022



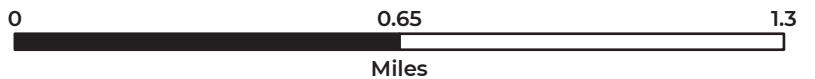
Commonwealth of Virginia
County of Fairfax
 Mount Vernon District



Precinct: **633 HALLEY #2**
 Polling Place: **HALLEY ELEMENTARY SCHOOL**

February 2022

Fairfax County Voting Precincts
 Featured Polling Place



Commonwealth of Virginia
COUNTY OF FAIRFAX
MOUNT VERNON District

PRECINCT: **634 NEWINGTON #2**
CONGRESSIONAL DISTRICT: **11**
VIRGINIA SENATORIAL DISTRICT: **33**
HOUSE OF DELEGATES DISTRICT: **18**

DESCRIPTION:

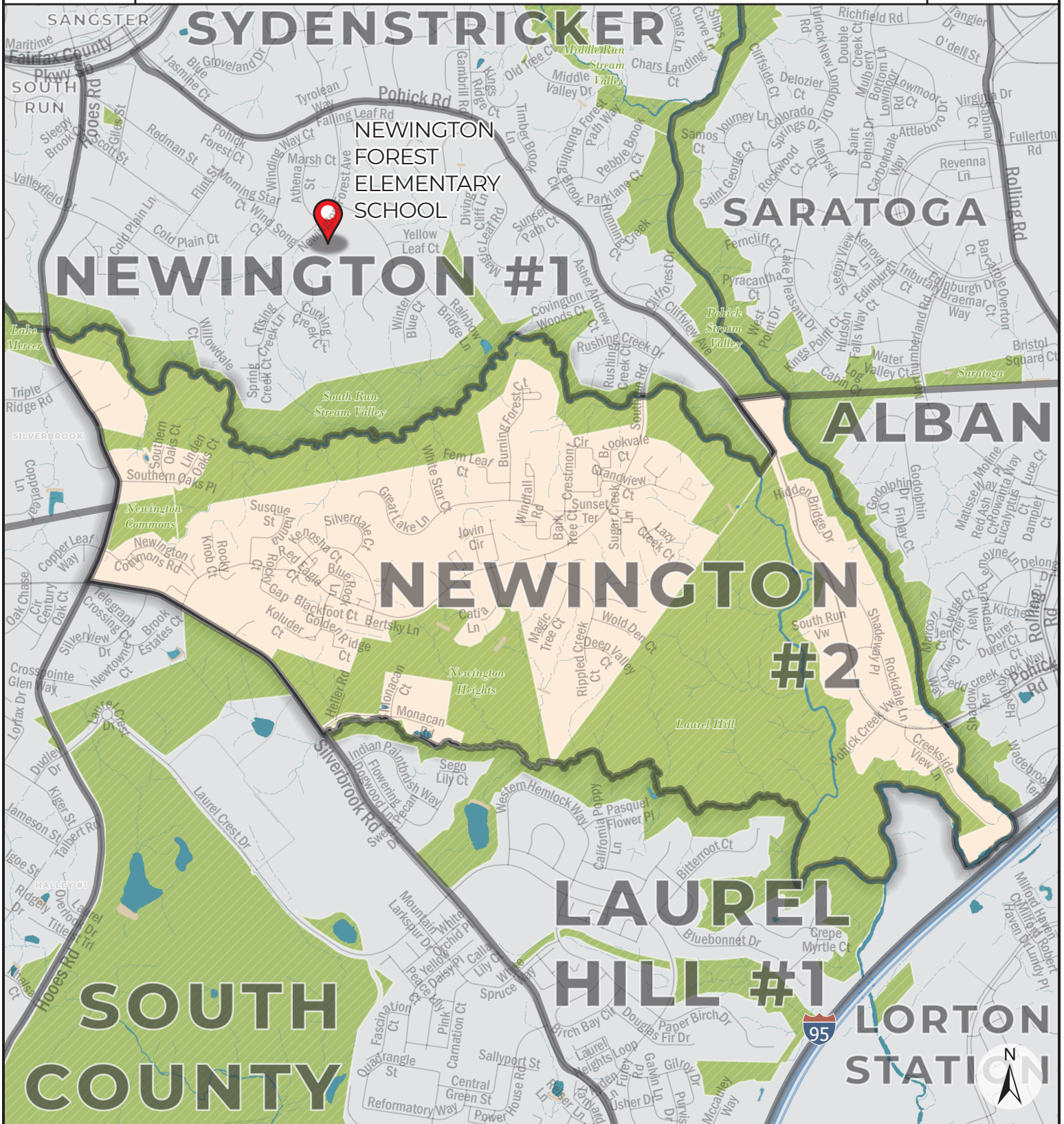
Beginning at the intersection of Hooes Road and South Run (stream), thence with South Run (stream) in a meandering easterly direction to its intersection with the northern border of Census Block 1003; continue along the northern border of Census Block 1003 in a northeasterly direction to its intersection with Pohick Road; thence with Pohick Road in a northerly direction to its intersection with the northern border of the Pohick Creek Estates; follow the northern border of the Pohick Creek Estates east to its intersection with Pohick Creek; follow Pohick Creek south, then west, then north, then west, then south to its intersection with South Run (stream); thence with South Run (stream) meandering west, then north to its intersection with Rocky Branch (stream); follow Rocky Branch (stream) in a westerly direction to its intersection with Silver Brook (stream); thence with Silver Brook (stream) in a westerly direction to its intersection with Silver Brook Road; thence with Silver Brook Road in a northwesterly direction to its intersection with Hooes Road; thence with Hooes Road in a northerly direction to its intersection with South Run (stream), the point of beginning.

POLLING PLACE: Newington Forest Elementary School
8001 Newington Forest Ave, Springfield

NOTES: Established March 2022



Commonwealth of Virginia
County of Fairfax
 Mount Vernon District

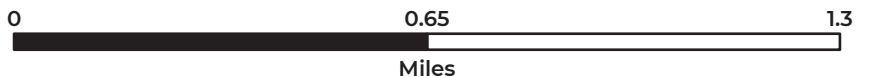


Precinct: **634 NEWINGTON #2**

February 2022

Polling Place: **NEWINGTON FOREST ELEMENTARY SCHOOL**

- Fairfax County Voting Precincts
- Featured Polling Place



Miles

Commonwealth of Virginia
COUNTY OF FAIRFAX
MOUNT VERNON District

PRECINCT: **635 WOODLAWN #2**

CONGRESSIONAL DISTRICT: **8**

VIRGINIA SENATORIAL DISTRICT: **34**

HOUSE OF DELEGATES DISTRICT: **19**

DESCRIPTION:

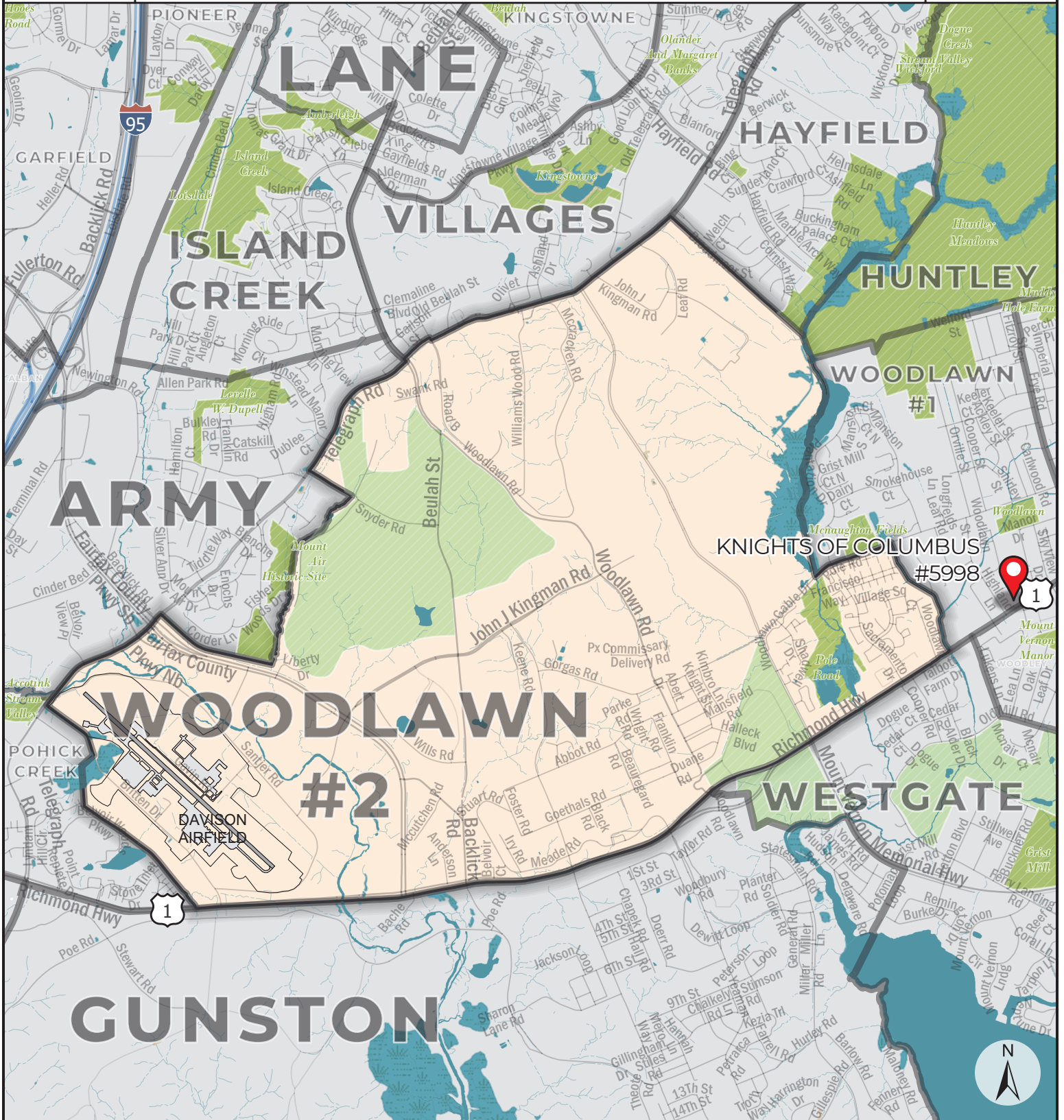
Beginning at the intersection of Telegraph Road and northeastern boundary of the Fort Belvoir Military Reservation, thence with the boundary of the Fort Belvoir Military Reservation in a southeasterly, to its intersection with Dogue Creek, thence following Dogue Creek in southerly direction through marshlands but still on the creek to its intersection with Pole Road, thence with Pole Road in a northeasterly direction to its intersection with North Fork Dogue Creek, thence with North Fork Dogue Creek meandering in a southeasterly direction to its intersection with Richmond Highway, thence with Richmond Highway in a southwesterly direction to its intersection with the off ramp and unnamed road to Pillar Church of Woodlawn, located on Woodlawn Rd, thence in a south westerly direction on this unnamed offramp and road projecting still in a southwesterly direction until the intersection of Richmond Highway (Route 1) , thence Richmond Highway in a westerly direction to the intersection with the western boundary of the Fort Belvoir Military Reservation, thence with the boundary of the Fort Belvoir Military Reservation in a northwesterly, then northeasterly, then northwesterly direction to its intersection with Telegraph Road, thence with Telegraph Road in a northeasterly direction crossing Fairfax County parkway to its intersection with an electrical transmission line, thence following the electrical transmission line in a southeasterly direction to its intersection with an unnamed stream, thence following the middle fork of the meandering unnamed stream in a northerly direction then northeasterly direction to its intersection with Newington Road, thence with Newington Road in a northwesterly direction to its intersection with Telegraph Road, thence with Telegraph Road in a northeasterly direction to its intersection with the northern eastern boundary of the Fort Belvoir Military Reservation, point of beginning.

POLLING PLACE: Knights of Columbus #5998
8592 Richmond Hwy, Alexandria

NOTES: Established March 2022



Commonwealth of Virginia
County of Fairfax
 Mount Vernon District



Precinct: **635 WOODLAWN #2**
 Polling Place: **KNIGHTS OF COLUMBUS #5998**

February 2022

Fairfax County Voting Precincts
 Featured Polling Place



Commonwealth of Virginia
COUNTY OF FAIRFAX
MOUNT VERNON District

PRECINCT: **636 LAUREL HILL #2**

CONGRESSIONAL DISTRICT: **11**

VIRGINIA SENATORIAL DISTRICT: **34**

HOUSE OF DELEGATES DISTRICT: **19**

DESCRIPTION:

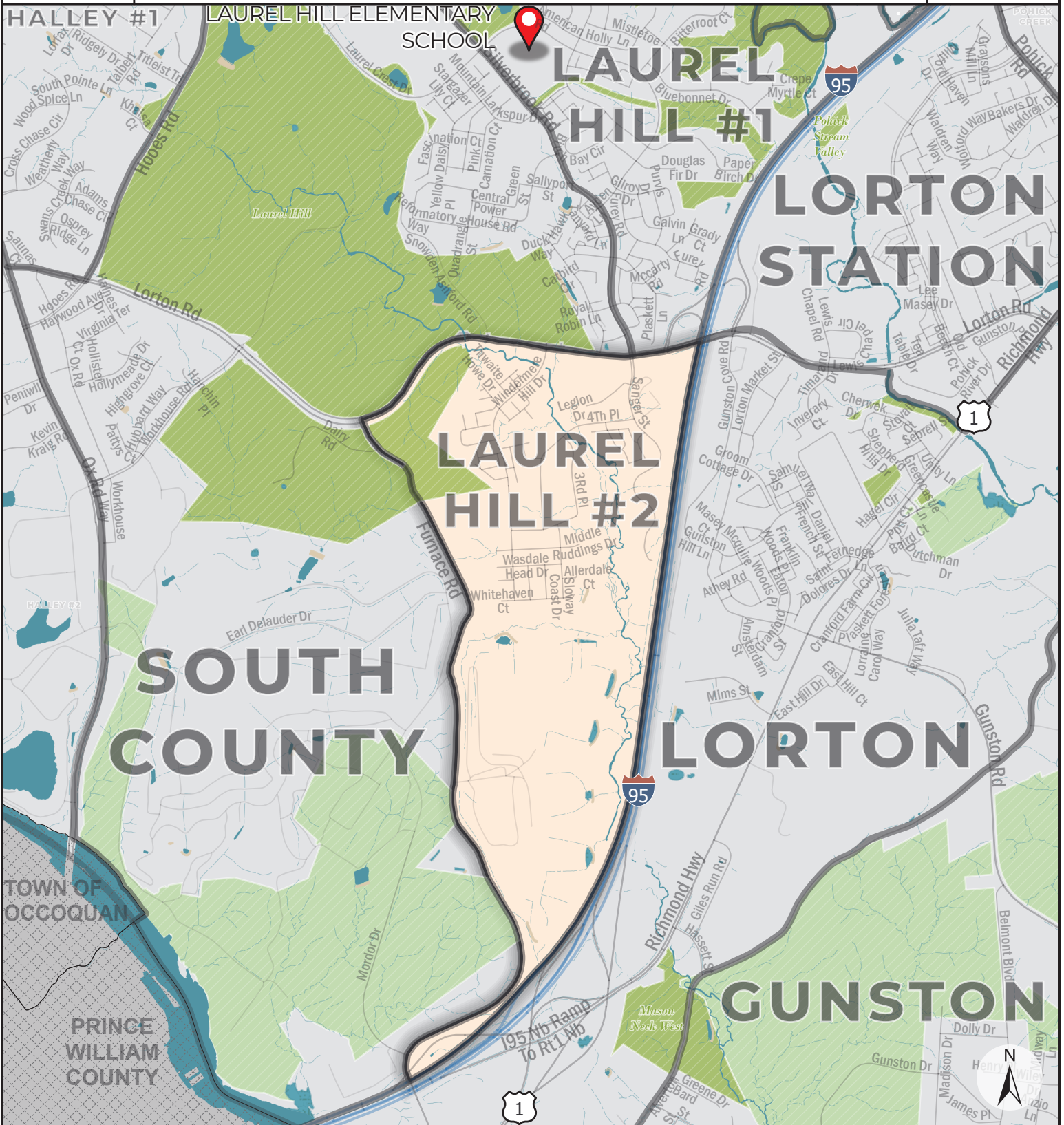
Beginning at the intersection of Furnace Rd and Lorton Rd, thence with Lorton Rd in a northeasterly then easterly direction to its intersection with Henry G Shirley Memorial Highway, thence with Henry G Shirley Memorial Highway in a southerly then southwesterly direction to its intersection with Furnace Rd, thence with Furnace Rd Northerly to the intersection with Lorton rd, point of beginning.

POLLING PLACE: Laurel Hill Elementary School
8390 Laurel Crest Dr, Lorton

NOTES: Established March 2022



Commonwealth of Virginia
County of Fairfax
 Mount Vernon District



Precinct: **636 LAUREL HILL #2**
 Polling Place: **LAUREL HILL ELEMENTARY SCHOOL**

February 2022

-  Fairfax County Voting Precincts
-  Featured Polling Place

