

Commonwealth of Virginia  
**COUNTY OF FAIRFAX**  
**FRANCONIA District**

**PRECINCT:** **401 BUSH HILL**

**CONGRESSIONAL DISTRICT:** **8**

**VIRGINIA SENATORIAL DISTRICT:** **34**

**HOUSE OF DELEGATES DISTRICT:** **17**

**DESCRIPTION:**

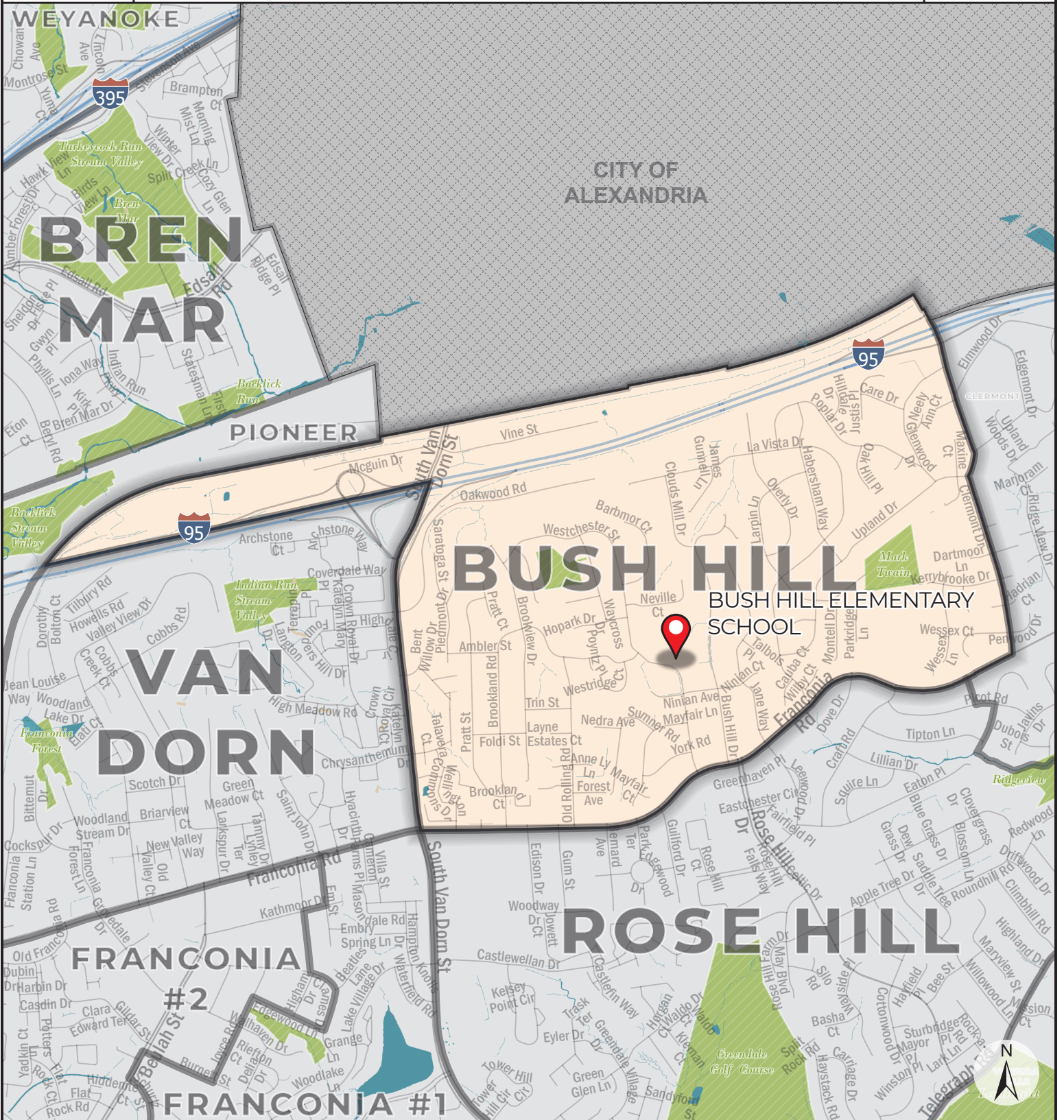
Beginning with the intersection of the Capital Beltway (I-495) and the Richmond Fredericksburg Potomac Railroad, thence with the Richmond Fredericksburg Potomac Railroad/Virginia Power Easement in an easterly direction to its intersection with the corporate boundary of the City of Alexandria; follow the corporate boundary of the City of Alexandria east to its intersection with the Eisenhower Connector; follow the Eisenhower Connector in a southerly direction onto Clermont Drive; thence with Clermont Drive in a southerly direction to its intersection with Franconia Road; thence with Franconia Road in a generally southwesterly direction to its intersection with South Van Dorn Street; thence with South Van Dorn Street in a northerly direction to its intersection with the Capital Beltway (I-495); follow the Capital Beltway (I-495) west to the intersection with the Richmond Fredericksburg Potomac Railroad, the point of beginning.

**POLLING PLACE:** Bush Hill Elementary School  
5927 Westchester St, Alexandria

**NOTES:** Established 1957  
Precinct description revised and readopted – March 2003  
Senatorial and House Districts changed – December 2021



Commonwealth of Virginia  
**County of Fairfax**  
Franconia District



Precinct: **401 BUSH HILL**  
Polling Place: **BUSH HILL ELEMENTARY SCHOOL**

February 2022

Fairfax County Voting Precincts  
 Featured Polling Place



Commonwealth of Virginia  
**COUNTY OF FAIRFAX**  
**FRANCONIA District**

**PRECINCT:** **402 CAMERON**

**CONGRESSIONAL DISTRICT:** **8**

**VIRGINIA SENATORIAL DISTRICT:** **34**

**HOUSE OF DELEGATES DISTRICT:** **17**

**DESCRIPTION:**

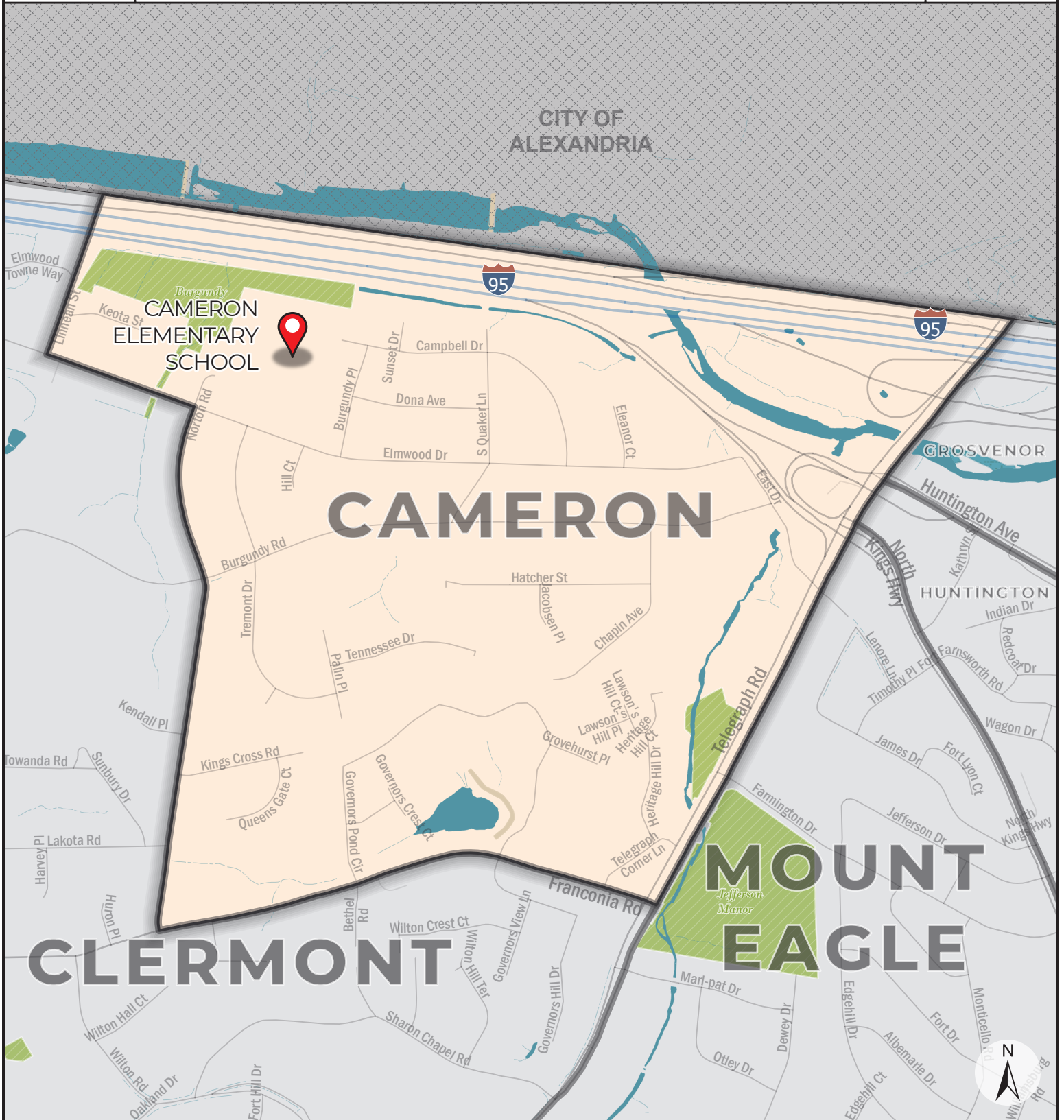
Beginning at the intersection of a projection of Linnean Street and the south corporate boundary of the City of Alexandria, thence with the corporate boundary of the City of Alexandria in an easterly direction to its intersection with Telegraph Road, thence with Telegraph Road in a southwesterly direction to its intersection with Franconia Road, thence with Franconia Road in a westerly direction to its intersection with Norton Road, thence with Norton Road in a northerly direction to its intersection with Elmwood Drive, thence with Elmwood Drive in a northwesterly direction to its intersection with Linnean Street, thence with Linnean Street and a projection of Linnean Street in a northerly direction to its intersection with the south corporate boundary of the City of Alexandria, point of beginning.

**POLLING PLACE:** Cameron Elementary School  
3434 Campbell Dr, Alexandria

**NOTES:** Established 1954  
Precinct divided and adopted as Cameron East - May 2001  
Renamed Cameron - August 2001  
Precinct description revised and readopted – March 2003  
Senate District changed from 39th to 30th – July 2011  
Delegate District changed from 45th to 43rd – July 2011  
Senatorial and House Districts changed – December 2021



Commonwealth of Virginia  
**County of Fairfax**  
 Franconia District



Precinct: **402 CAMERON**

February 2022

Polling Place: **CAMERON ELEMENTARY SCHOOL**

- Fairfax County Voting Precincts
- Featured Polling Place



Commonwealth of Virginia  
**COUNTY OF FAIRFAX**  
**FRANCONIA District**

**PRECINCT:** **403 FORESTDALE**

**CONGRESSIONAL DISTRICT:** **11**

**VIRGINIA SENATORIAL DISTRICT:** **35**

**HOUSE OF DELEGATES DISTRICT:** **17**

**DESCRIPTION:**

Beginning at the intersection of Frontier Drive and Franconia Road, thence with Franconia Road in an easterly direction to its intersection with the Richmond, Fredericksburg and Potomac Railroad, thence with the Richmond, Fredericksburg and Potomac Railroad in a generally southwesterly direction to its intersection with the Franconia-Springfield Parkway, thence with Franconia-Springfield Parkway (Route 289) in a northwesterly direction to its intersection with Frontier Drive, thence with Frontier Drive in a northerly direction to its intersection with Franconia Road, point of beginning.

**POLLING PLACE:** Forestdale Elementary School  
6530 Elder Ave, Springfield

**NOTES:** Established 2015  
Congressional, Senatorial, and House Districts changed – December 2021



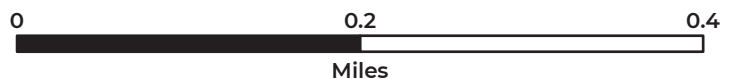
Commonwealth of Virginia  
**County of Fairfax**  
 Franconia District



Precinct: **403 FORESTDALE**  
 Polling Place: **FORESTDALE ELEMENTARY SCHOOL**

February 2022

-  Fairfax County Voting Precincts
-  Featured Polling Place



Commonwealth of Virginia  
**COUNTY OF FAIRFAX**  
**FRANCONIA DISTRICT**

**PRECINCT:** **404 EDISON #1**

**CONGRESSIONAL DISTRICT:** **8**

**VIRGINIA SENATORIAL DISTRICT:** **34**

**HOUSE OF DELEGATES DISTRICT:** **17**

**DESCRIPTION:**

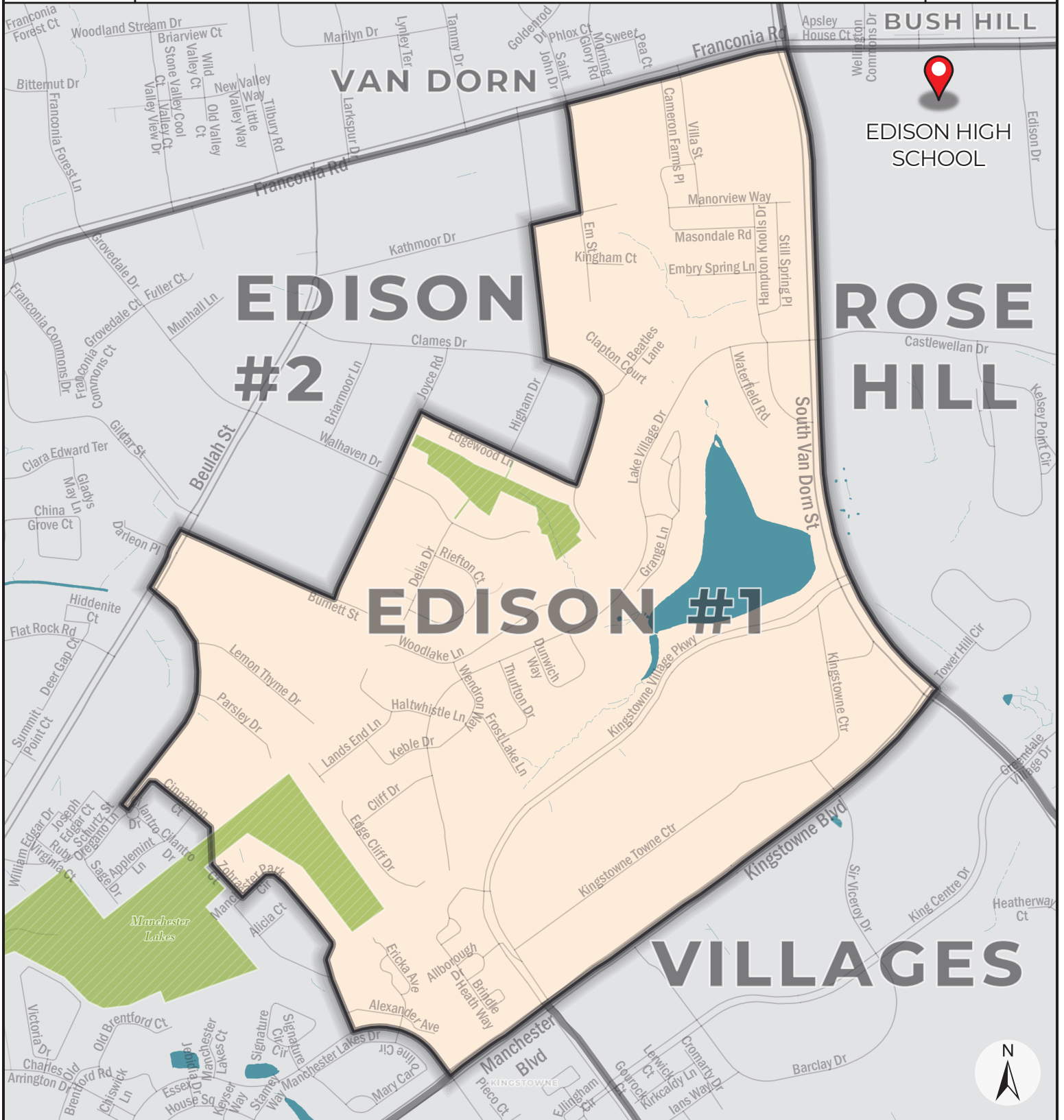
Beginning with the intersection of Franconia Road and Em Street, thence with Franconia Road in an easterly direction to its intersection with South Van Dorn Street; thence South Van Dorn Street in a southerly direction to Kingstowne Boulevard; thence with Kingstowne Boulevard in a southwesterly direction where it becomes Manchester Boulevard; thence Manchester Boulevard in a southwesterly direction to its intersection with Manchester Lakes Drive; thence with Manchester Lakes Drive in a northwesterly direction to its intersection with Manchester Parks Circle; follow Manchester Parks Circle east, north, then west to its intersection with Zohra Court; follow Zohra Court northwest to its end; then cross Manchester Lakes Park in a northeasterly direction to get to Cinnamon Court; thence with Cinnamon Court in a northwesterly direction to where it turns into Oregano Lane; thence with Oregano Lane in a southwest direction to its intersection with Cilantro Drive; follow Cilantro Drive north to its intersection with Schurtz Street; thence with Schurtz Street in a northerly direction following the Schurtz Street arc to Beulah Street; thence with Beulah Street in a northeasterly direction to its intersection with Burnett Street; go southeast on Burnett Street to its intersection with Joyce Road; thence with Joyce Road in a northeasterly direction to its intersection with Edgewood Lane; thence with Edgewood Lane in a southeasterly direction to Clames Drive; thence with Clames Drive in a north-northwestern direction to its intersection with Higham Drive; thence with Higham Drive in a northerly direction to its intersection with Kathmoor Drive; thence with Kathmoor Drive in an easterly direction to its intersection with Em Street; thence with Em Street in a northerly direction to its intersection with Franconia Road, the point of beginning.

**POLLING PLACE:** Edison High School  
5801 Franconia Rd, Alexandria

**NOTES:** Established May 1993  
Precinct description revised and readopted – March 2003  
Polling place (facility) renamed – March 2006  
Polling place moved – July 2011  
Senate District changed from 39th to 36th – July 2011  
Senatorial and House Districts changed – December 2021  
Precinct split into Franconia #1 and Franconia #2 – March 2022  
Precinct renamed – March 2023



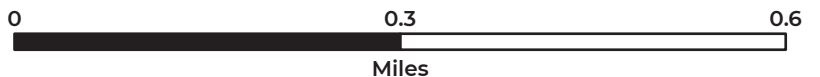
Commonwealth of Virginia  
**County of Fairfax**  
 Franconia District



Precinct: **404 EDISON #1**  
 Polling Place: **EDISON HIGH SCHOOL**

March 2023

- Fairfax County Voting Precincts
- Featured Polling Place





Commonwealth of Virginia  
**COUNTY OF FAIRFAX**  
**FRANCONIA District**

**PRECINCT:** **405 GROVETON**

**CONGRESSIONAL DISTRICT:** **8**

**VIRGINIA SENATORIAL DISTRICT:** **34**

**HOUSE OF DELEGATES DISTRICT:** **16**

**DESCRIPTION:**

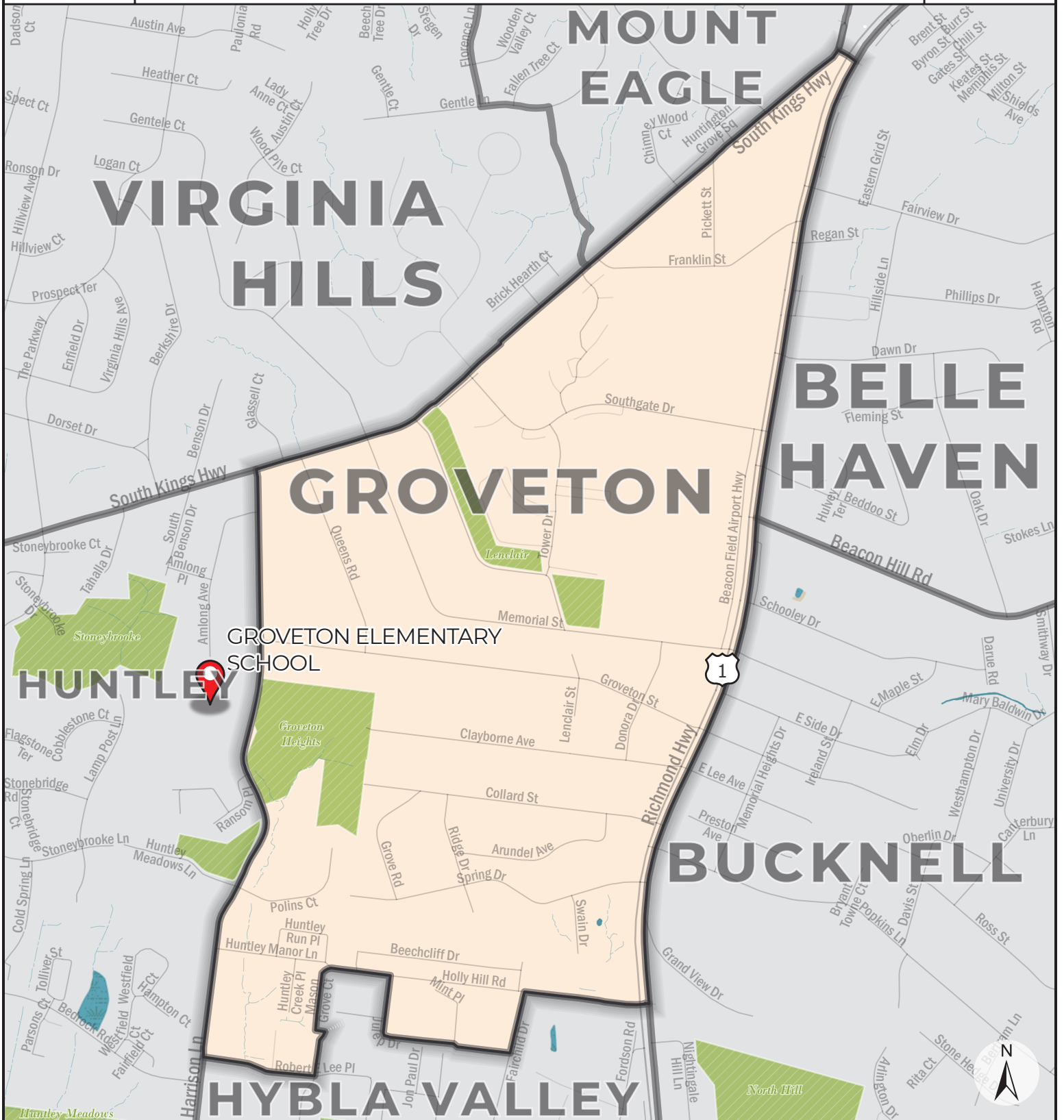
Beginning at the intersection of Harrison Lane and South Kings Highway, thence with South Kings Highway in a northeasterly direction to its intersection with Richmond Highway (Route 1), thence with Richmond Highway in a southerly direction to its intersection with Holly Hill Road, thence with Holly Hill Road in a westerly direction to its intersection with a projection of Fairchild Drive, thence with this projection and Fairchild Drive in a southerly direction to its intersection with Julep Drive, thence with Julep Drive in a westerly direction to its intersection with Mint Place, thence with Mint Place in a northerly direction to its intersection with Holly Hill Road, thence with Holly Hill Road in a westerly direction to its intersection with Mason Grove Court, thence with Mason Grove Court and a projection of Mason Grove Court in a southerly direction to its intersection with Groveton Gardens Road, thence with Groveton Gardens Road in a southerly direction to its intersection with Robert E. Lee Place, thence with Robert E. Lee Place in a westerly direction to its intersection with Harrison Lane, thence with Harrison Lane in a northerly direction to its intersection with South Kings Highway, point of beginning

**POLLING PLACE:** Groveton Elementary School  
6900 Harrison Ln, Alexandria

**NOTES:** Established December 1976  
Boundary adjusted July 1991  
Divided and adopted as Groveton East - May 2001  
Boundary adjusted, name restored to Groveton - August 2001  
Precinct description revised and readopted – March 2003  
Precinct divided and polling place moved – July 2011  
Senatorial and House Districts changed – December 2021




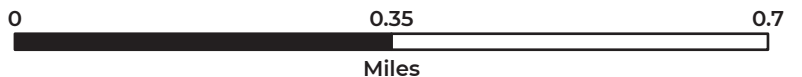
Commonwealth of Virginia  
**County of Fairfax**  
 Franconia District



Precinct: **405 GROVETON**  
 Polling Place: **GROVETON ELEMENTARY SCHOOL**

February 2022

-  Fairfax County Voting Precincts
-  Featured Polling Place



Commonwealth of Virginia  
**COUNTY OF FAIRFAX**  
**FRANCONIA District**

**PRECINCT:** **406 HAYFIELD**

**CONGRESSIONAL DISTRICT:** **8**

**VIRGINIA SENATORIAL DISTRICT:** **34**

**HOUSE OF DELEGATES DISTRICT:** **17**

**DESCRIPTION:**

Beginning at the intersection of Telegraph Road and Dogue Creek, thence with the meanders of Dogue Creek in a southwesterly direction to its intersection with the Virginia Power Easement boundary along the northeast boundary of the Fort Belvoir Military Reservation, thence with the Virginia Power Easement in a northwesterly direction to its intersection with Telegraph Road, thence with Telegraph Road in a northeasterly direction to its intersection with Dogue Creek, point of beginning.

**POLLING PLACE:** Hayfield Elementary School  
7633 Telegraph Rd, Alexandria

**NOTES:** Established 1971  
Boundary adjusted July 1991 and August 2001  
Precinct description revised and readopted – March 2003  
Boundary adjusted – July 2011  
Senate District changed from 36th to 30th – July 2011  
Delegate District changed from 43rd to 44th – July 2011  
Senatorial and House Districts changed – December 2021




Commonwealth of Virginia  
**County of Fairfax**  
 Franconia District



Precinct: **406 HAYFIELD**  
 Polling Place: **HAYFIELD ELEMENTARY SCHOOL**

February 2022

-  Fairfax County Voting Precincts
-  Featured Polling Place



Commonwealth of Virginia  
**COUNTY OF FAIRFAX**  
**FRANCONIA District**

**PRECINCT:** **408 MOUNT EAGLE**

**CONGRESSIONAL DISTRICT:** **8**

**VIRGINIA SENATORIAL DISTRICT:** **34**

**HOUSE OF DELEGATES DISTRICT:** **17**

**DESCRIPTION:**

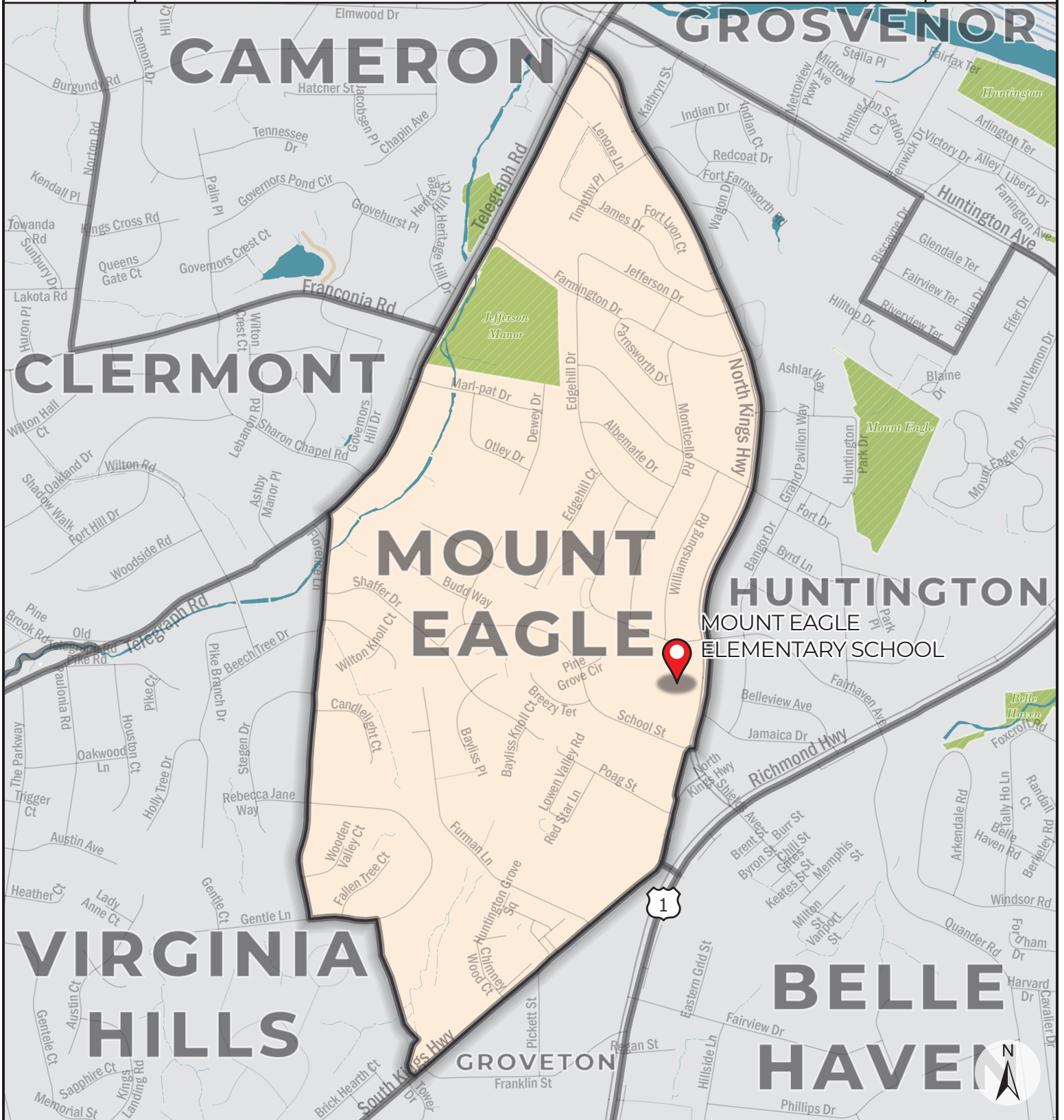
Beginning at the intersection of Telegraph Road and North Kings Highway, thence with North Kings Highway in a generally southerly direction to its intersection with South Kings Highway, thence with South Kings Highway in a southwesterly direction to its intersection with an unnamed stream (south of Franklin Street,) thence with the meanders of the unnamed stream in a northerly direction to its approximate intersection with Gentle Lane (between the residences numbered 6249 and 6251 Gentle Lane), thence with Gentle Lane in a westerly direction to its intersection with Florence Lane, thence with Florence Lane in a northerly direction to its intersection with Telegraph Road, thence with Telegraph Road in a northeasterly direction to its intersection with North Kings Highway, point of beginning

**POLLING PLACE:** Mount Eagle Elementary School  
6116 North Kings Hwy, Alexandria

**NOTES:** Established December 1976  
Divided and adopted as Mount Eagle North - May 2001  
Name restored to Mount Eagle - August 2001  
Precinct description revised and readopted – March 2003  
Precinct boundaries adjusted – July 2011  
Delegate District changed from 45th to 43rd – July 2011  
Senatorial and House Districts changed – December 2021



Commonwealth of Virginia  
**County of Fairfax**  
Franconia District



Precinct: **408 MOUNT EAGLE**

February 2022

Polling Place: **MOUNT EAGLE ELEMENTARY SCHOOL**

 Fairfax County Voting Precincts

 Featured Polling Place



Commonwealth of Virginia  
**COUNTY OF FAIRFAX**  
**FRANCONIA District**

**PRECINCT:** **409 PIONEER**

**CONGRESSIONAL DISTRICT:** **11/8**

**VIRGINIA SENATORIAL DISTRICT:** **35**

**HOUSE OF DELEGATES DISTRICT:** **14/17**

**DESCRIPTION:**

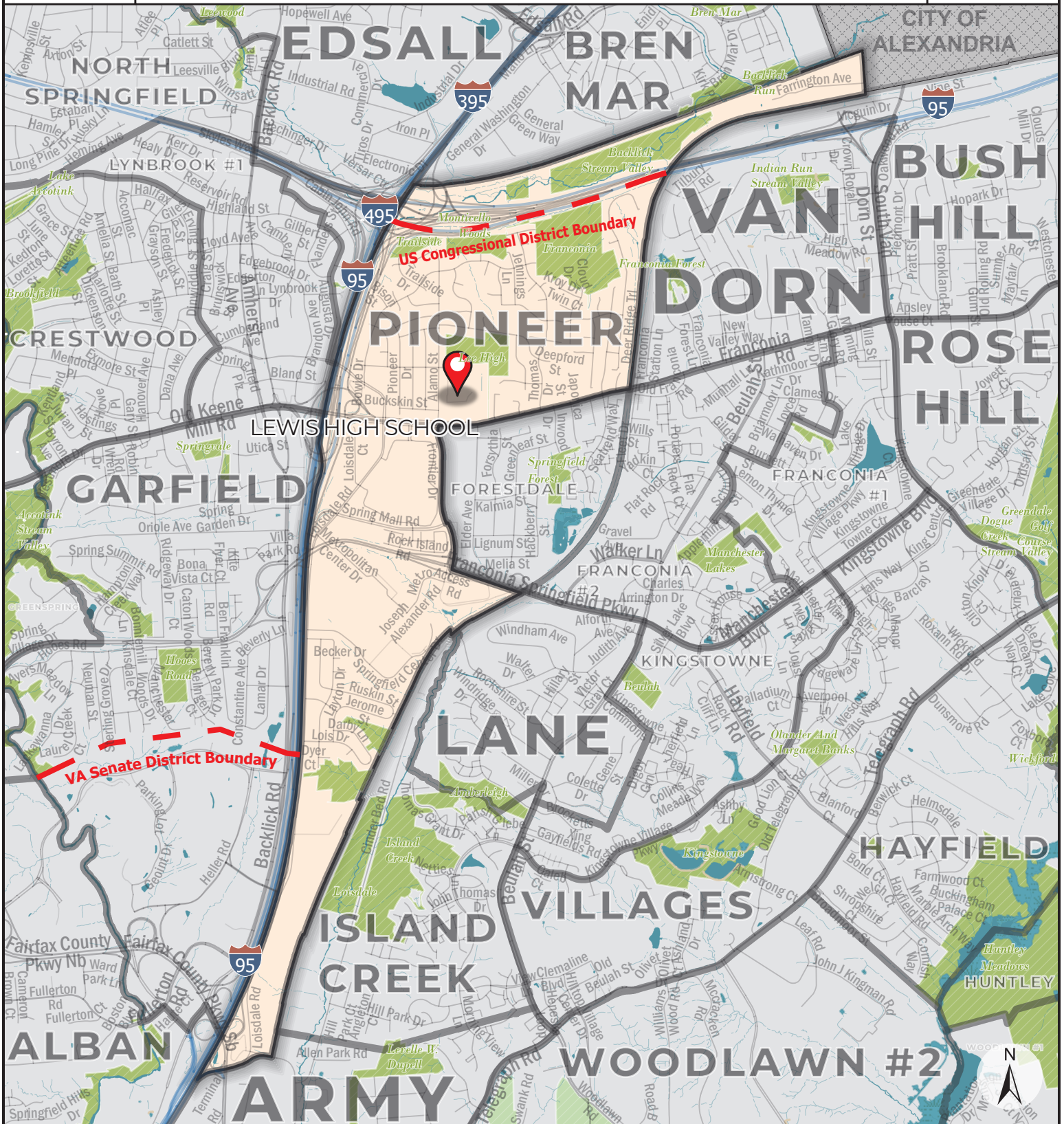
Beginning at the intersection of the Shirley Memorial Highway (I-395/I-95) and the Norfolk Southern Railroad, thence with the Norfolk Southern Railroad in a northeasterly direction to its intersection with the west corporate boundary of the City of Alexandria, thence with the corporate boundary of the City of Alexandria in a southerly direction to its intersection with the Richmond, Fredericksburg and Potomac Railroad, thence with the Richmond, Fredericksburg and Potomac Railroad in a generally southwesterly direction to its intersection with Franconia Road, thence with Franconia Road in a westerly direction to its intersection with Frontier Drive, thence with Frontier Drive in a southerly direction to its intersection with the Franconia-Springfield Parkway (Route 289), thence with the Franconia-Springfield Parkway in a southeasterly direction to its intersection with the Richmond, Fredericksburg and Potomac Railroad, thence with the Richmond, Fredericksburg and Potomac Railroad in a generally southwesterly direction to its intersection with Newington Road, thence with Newington Road in a southwesterly direction to its intersection with the Shirley Memorial Highway, thence with the Shirley Memorial Highway in a northerly direction to its intersection with the Norfolk Southern Railroad, point of beginning.

**POLLING PLACE:** Lewis High School  
6540 Franconia Rd, Springfield

**NOTES:** Established 1960  
Combined with Forest precinct - May 1994  
Precinct description revised and readopted – March 2003  
Delegate District changed from 43rd to 39th – July 2011  
Precinct divided – June 2015  
Polling place renamed – March 2021  
Congressional District split between the 8th and the 11th – December 2021  
Senatorial and House Districts changed – December 2021




Commonwealth of Virginia  
**County of Fairfax**  
 Franconia District



Precinct: **409 PIONEER**  
 Polling Place: **LEWIS HIGH SCHOOL**

February 2022

-  Fairfax County Voting Precincts
-  Featured Polling Place



Miles



Commonwealth of Virginia  
**COUNTY OF FAIRFAX**  
**FRANCONIA District**

**PRECINCT:** **410 ROSE HILL**

**CONGRESSIONAL DISTRICT:** **8**

**VIRGINIA SENATORIAL DISTRICT:** **34**

**HOUSE OF DELEGATES DISTRICT:** **17**

**DESCRIPTION:**

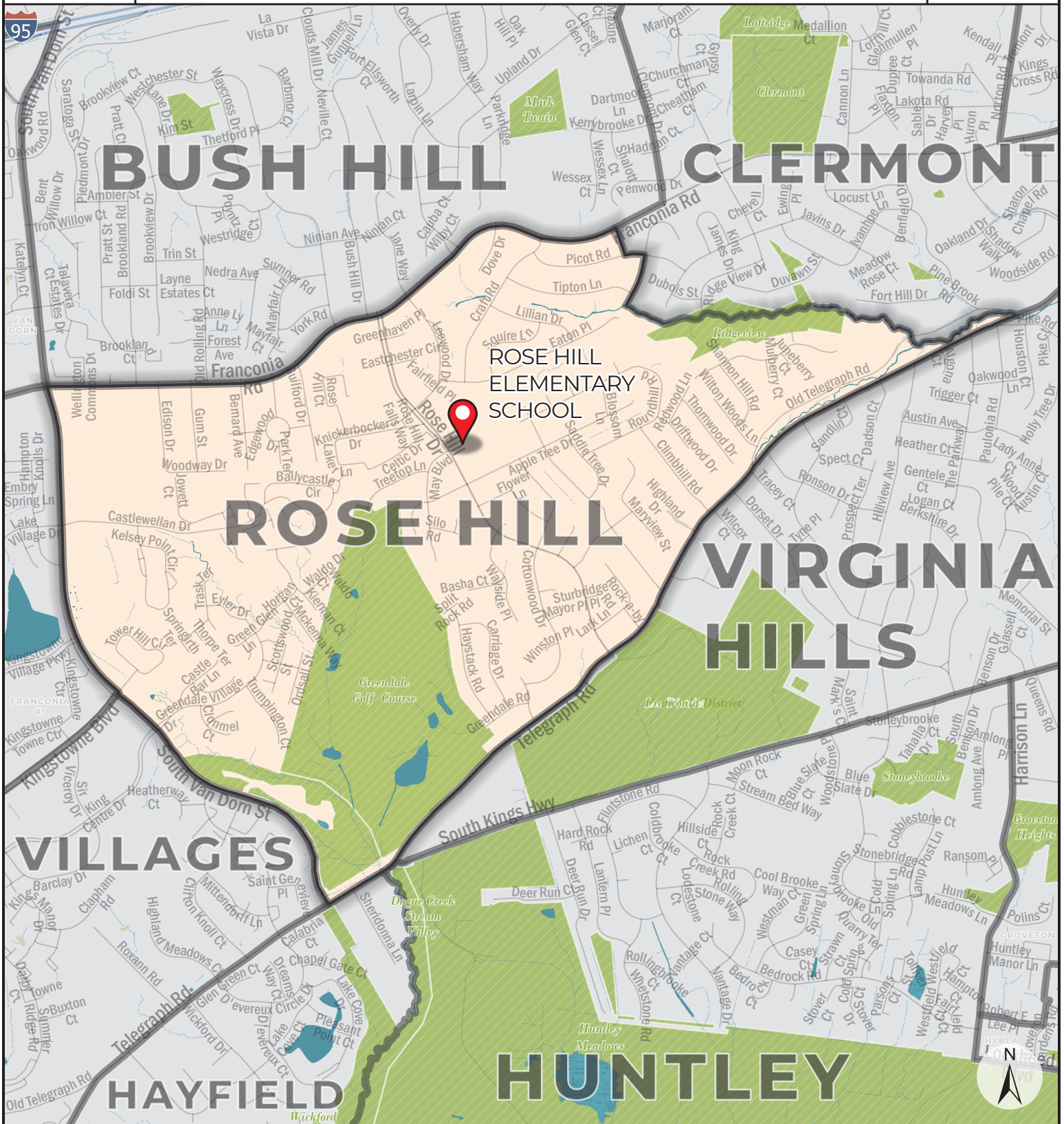
Beginning at the intersection of South Van Dorn Street and Franconia Road, thence with Franconia Road in a northeasterly direction to its intersection with Peverill Drive, thence with Peverill Drive in a southerly direction to its intersection with Picot Road, thence with Picot Road in an easterly direction to its intersection with Eaton Place, thence with Eaton Place and a projection of Eaton Place in a southerly direction to its intersection with an unnamed stream, thence with the meanders of the unnamed stream in an easterly direction to its intersection with Pike Branch (stream), thence with the meanders of Pike Branch in an easterly direction to its intersection with Telegraph Road, thence with Telegraph Road in a southwesterly direction to its intersection with South Van Dorn Street, thence with South Van Dorn street in a generally northwesterly direct to its intersection with Franconia Road, point of beginning

**POLLING PLACE:** Rose Hill Elementary School  
6301 Rose Hill Dr, Alexandria

**NOTES:** Established June 1971  
Precinct description revised and readopted – March 2003  
Precinct boundary adjusted – July 2011  
Senatorial and House Districts changed – December 2021



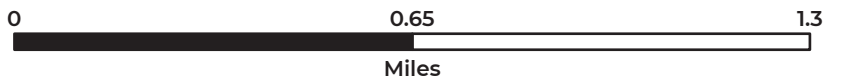
Commonwealth of Virginia  
**County of Fairfax**  
 Franconia District



Precinct: **410 ROSE HILL**  
 Polling Place: **ROSE HILL ELEMENTARY SCHOOL**

February 2022

Fairfax County Voting Precincts  
 Featured Polling Place



Commonwealth of Virginia  
**COUNTY OF FAIRFAX**  
**FRANCONIA District**

**PRECINCT:** **411 VIRGINIA HILLS**

**CONGRESSIONAL DISTRICT:** **8**

**VIRGINIA SENATORIAL DISTRICT:** **34**

**HOUSE OF DELEGATES DISTRICT:** **17**

**DESCRIPTION:**

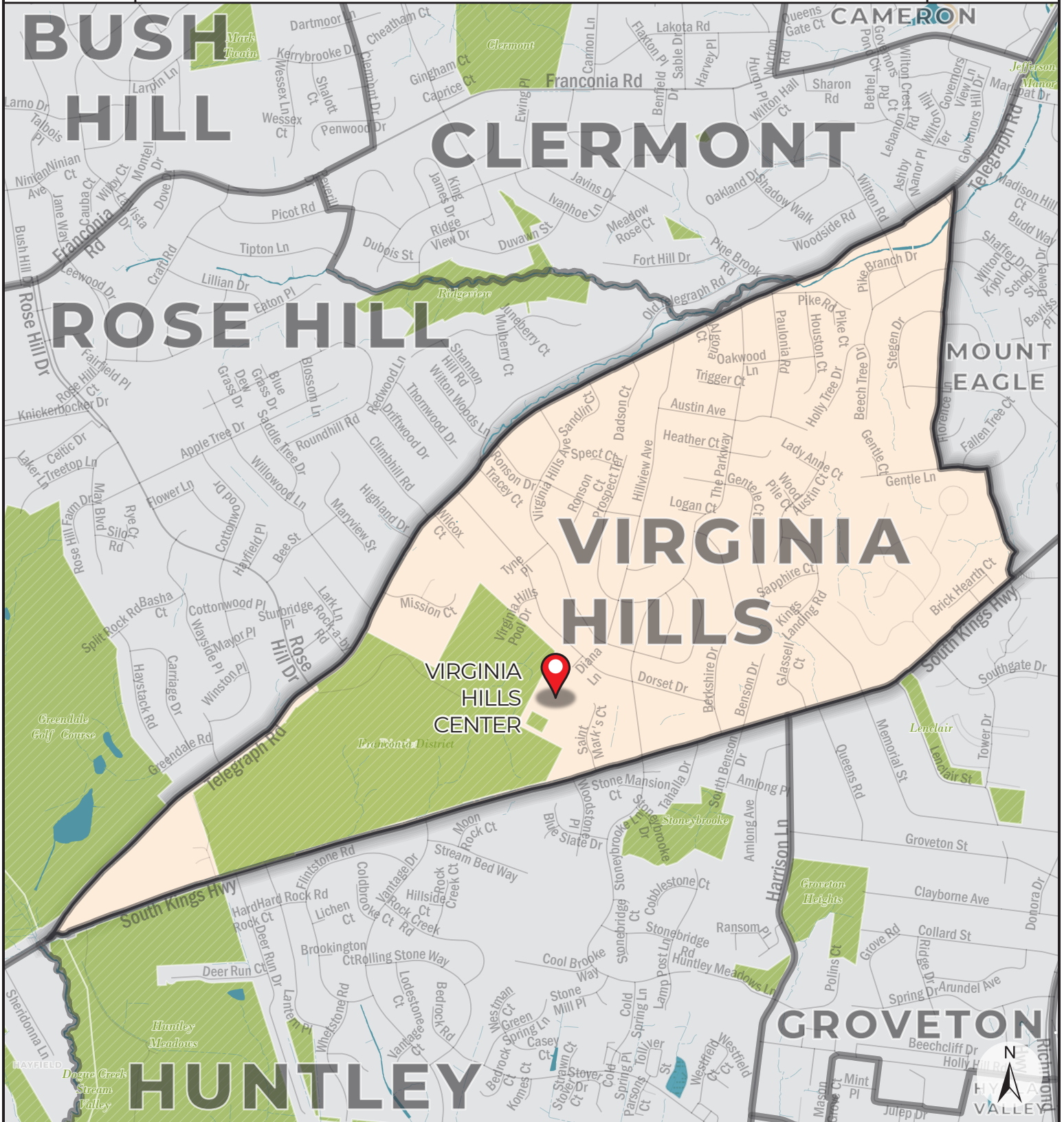
Beginning at the intersection of Telegraph Road and Florence Lane, thence with Florence Lane in a southerly direction to its intersection with Gentle Lane, thence with Gentle Lane in an easterly direction to its approximate intersection with an unnamed stream (between the residences numbered 6249 and 6251 Gentle Lane), thence with the unnamed stream in a southerly direction to its intersection with South Kings Highway, thence with South Kings Highway in a southwesterly direction to its intersection with Telegraph Road, thence with Telegraph Road in a northeasterly direction to its intersection with Florence Lane, point of beginnin

**POLLING PLACE:** Virginia Hills Center  
6520 Diana Ln, Alexandria

**NOTES:** Established July 1981  
Boundary adjusted July 1991 and August 2001  
Precinct description revised and readopted – March 2003  
Precinct boundary adjusted – July 2011  
Senatorial and House Districts changed – December 2021



Commonwealth of Virginia  
**County of Fairfax**  
 Franconia District



Precinct: **411 VIRGINIA HILLS**  
 Polling Place: **VIRGINIA HILLS CENTER**

February 2022

Fairfax County Voting Precincts  
 Featured Polling Place



Commonwealth of Virginia  
**COUNTY OF FAIRFAX**  
**FRANCONIA District**

**PRECINCT:** **413 FAIRFIELD**

**CONGRESSIONAL DISTRICT:** **8**

**VIRGINIA SENATORIAL DISTRICT:** **34**

**HOUSE OF DELEGATES DISTRICT:** **16**

**DESCRIPTION:**

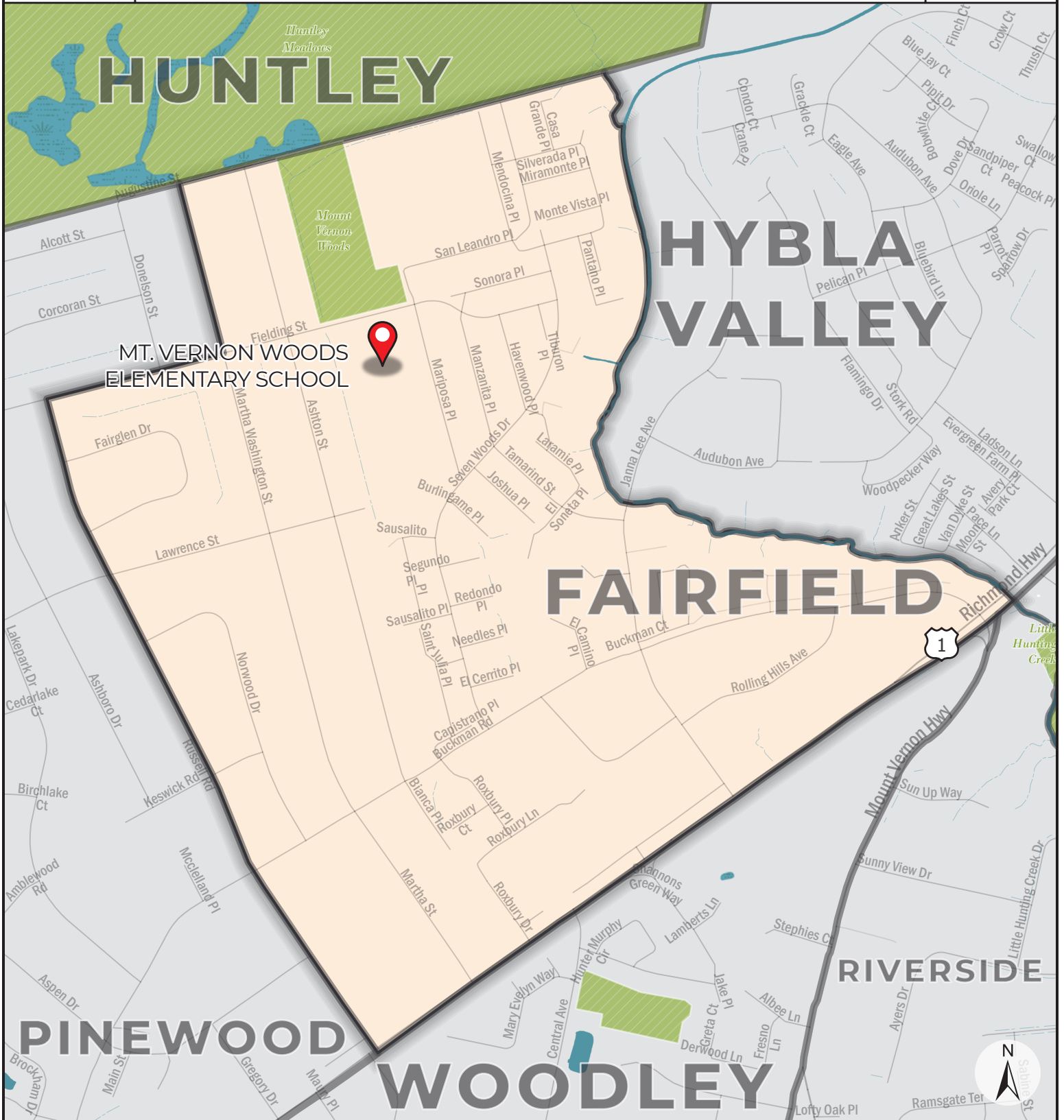
Beginning at the intersection of Russell Road and Fielding Street, thence with Fielding Street in a northeasterly direction to its intersection with Martha Washington Street, thence with Martha Washington Street and a projection of Martha Washington Street in a northwesterly direction to its intersection with the south boundary of Huntley Meadows Park, thence with the boundary of Huntley Meadows Park in a northeasterly direction to its intersection with Little Hunting Creek, thence with the meanders of Little Hunting Creek in a southerly, then southeasterly direction to its intersection with Richmond Highway (Route 1), thence with Richmond Highway in a southwesterly direction to its intersection with Russell Road, thence with Russell Road in a northwesterly direction to its intersection with Fielding Street, point of beginning.

**POLLING PLACE:** Mt. Vernon Woods Elementary School  
4015 Fielding St, Alexandria

**NOTES:** Established July 1981  
Precinct description revised and readopted – March 2003  
Boundary adjusted with Pinewood - July 2011  
Senatorial and House Districts changed – December 2021



Commonwealth of Virginia  
**County of Fairfax**  
 Franconia District



Precinct: **413 FAIRFIELD**

February 2022

Polling Place: **MT. VERNON WOODS ELEMENTARY SCHOOL**

-  Fairfax County Voting Precincts
-  Featured Polling Place



Commonwealth of Virginia  
**COUNTY OF FAIRFAX**  
**FRANCONIA District**

**PRECINCT:** **415 CRESTWOOD**

**CONGRESSIONAL DISTRICT:** **11**

**VIRGINIA SENATORIAL DISTRICT:** **35**

**HOUSE OF DELEGATES DISTRICT:** **18**

**DESCRIPTION:**

Beginning at the intersection of Accotink Creek and the Norfolk Southern Railroad, thence with the Norfolk Southern Railroad in an easterly direction to its intersection with a projection of Highland Street to its intersection with Accotink Park Road, thence with this projection in a southeasterly direction to its intersection with Highland Street, thence with Highland Street in a generally easterly direction to its intersection with Dinwiddie Street, thence with Dinwiddie Street in a southerly direction to its intersection with Commerce Street, thence with Commerce Street in a southerly direction to its intersection with Old Keene Mill Road, thence with Old Keene Mill Road in a southwesterly direction to its intersection with Accotink Creek, thence with the meanders of Accotink Creek in a northwesterly direction to its intersection with the Norfolk Southern Railroad, point of beginning

**POLLING PLACE:** Crestwood Elementary School  
6010 Hanover Ave, Springfield

**NOTES:** Established December 1976  
Precinct description revised and readopted – March 2003  
Senate District changed from 39th to 35th – July 2011  
Congressional District changed from 11th to 8th – January 2012  
Congressional and House Districts changed – December 2021



Commonwealth of Virginia  
**County of Fairfax**  
 Franconia District



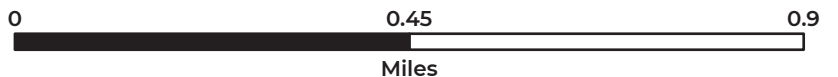
Precinct: **415 CRESTWOOD**

February 2022

Polling Place: **CRESTWOOD ELEMENTARY SCHOOL**

Fairfax County Voting Precincts

Featured Polling Place





Commonwealth of Virginia  
**COUNTY OF FAIRFAX**  
**FRANCONIA District**

**PRECINCT:** **417 GARFIELD**

**CONGRESSIONAL DISTRICT:** **11**

**VIRGINIA SENATORIAL DISTRICT:** **35/34**

**HOUSE OF DELEGATES DISTRICT:** **18**

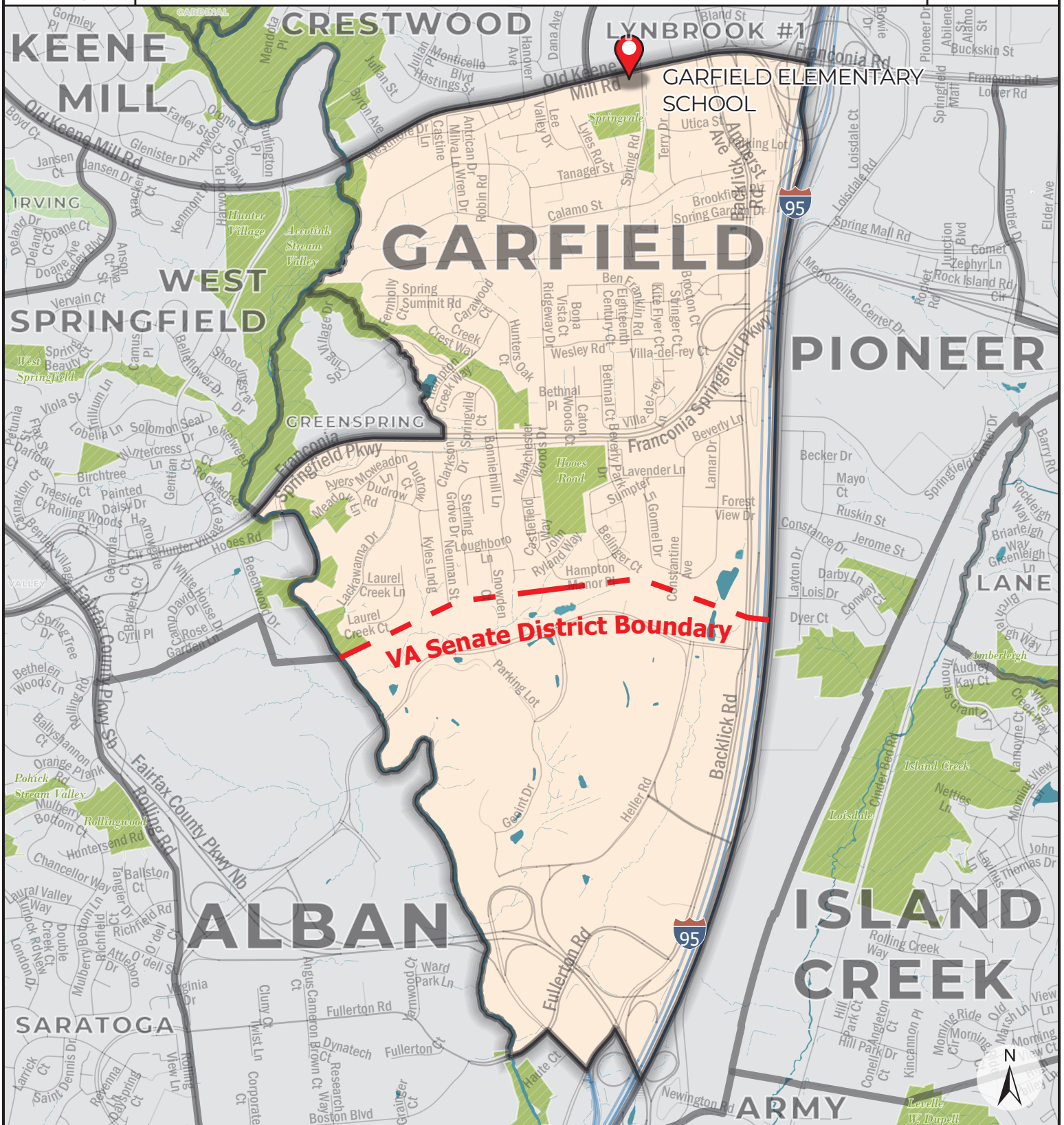
**DESCRIPTION:**

Beginning at the intersection of Accotink Creek and Old Keene Mill Road, thence with Old Keene Mill Road in an easterly direction to its intersection with the Shirley Memorial Highway (I-95), thence with the Shirley Memorial Highway in a southerly direction to its intersection with Backlick Road, thence with Backlick Road in a westerly direction to its intersection with Alban Road, thence with Alban Road in a southwesterly direction to its intersection with Boudinot Drive, thence with Boudinot Drive in a northwesterly direction to its intersection with Fullerton Road, thence with Fullerton Road in a westerly direction to its intersection with Accotink Creek, thence with the meanders of Accotink Creek in a northerly direction to its intersection with the Franconia-Springfield Parkway (Route 289), thence with the Franconia-Springfield Parkway in a northeasterly, then easterly direction to its intersection with an unnamed tributary of Accotink Creek (near an extension of Hampton Creek Way), thence with the meanders of the unnamed tributary in a northwesterly direction to its intersection with Accotink Creek, thence with the meanders of Accotink Creek in a northeasterly direction to its intersection with Old Keene Mill Road, point of beginning.

**POLLING PLACE:** Garfield Elementary School  
7101 Old Keene Mill Rd, Springfield

**NOTES:** Established February 1982  
Southwestern portion moved to Mount Vernon District – 2001 Redistricting  
Precinct divided to form Greenspring precinct – March 2003  
Congressional District changed from 11th to 8th – January 2012  
Congressional, Senatorial, and House Districts changed – December 2021

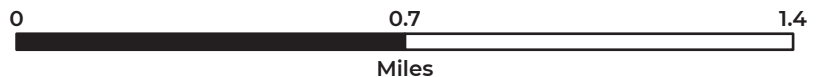
Commonwealth of Virginia  
**County of Fairfax**  
Franconia District



Precinct: **417 GARFIELD**  
Polling Place: **GARFIELD ELEMENTARY SCHOOL**

February 2022

Fairfax County Voting Precincts  
 Featured Polling Place



Commonwealth of Virginia  
**COUNTY OF FAIRFAX**  
**FRANCONIA District**

**PRECINCT:** **418 LYNBROOK #1**

**CONGRESSIONAL DISTRICT:** **11**

**VIRGINIA SENATORIAL DISTRICT:** **35**

**HOUSE OF DELEGATES DISTRICT:** **18**

**DESCRIPTION:**

Beginning at the intersection of the Norfolk Southern Railroad and the Capital Beltway (I-495), thence with the Capital Beltway (I-495) in a southeasterly direction to its intersection with Backlick Road; thence with Backlick Road in a southerly direction to its intersection with Cabin John Road; thence with Cabin John Road in a southeasterly direction to its intersection with Channing Road; thence with Channing Road in a southerly direction to its intersection with Inverness Drive; go southeast on Inverness Drive to its intersection with Flanders Street; thence with Flanders Street in a southwesterly direction to its intersection with Highland Street; thence with Highland Street in a southeasterly direction where it turns into Augusta Drive; thence with Augusta Drive in a southerly direction to its intersection with Commerce Street; thence with Commerce Street in an easterly direction to its intersection with Shirley Memorial Highway (I-95); follow Shirley Memorial Highway (I-95) south to its intersection with Franconia Road; thence with Franconia Road in a westerly direction where it turns into Old Keene Mill Road; continue west on Old Keene Mill Road to its intersection with Commerce Street; thence with Commerce Street in a northerly direction to its intersection with Dinwiddie Street; thence with Dinwiddie Street in a northerly direction to its intersection with Highland Street; thence with Highland Street in a generally westerly direction to its intersection with Accotink Park Road; thence with Accotink Park Road in a northerly direction to its intersection with the Norfolk Southern Railroad; thence with the Norfolk Southern Railroad in a northeasterly direction to its intersection with the Capital Beltway (I-495), the point of beginning.

**POLLING PLACE:** Lynbrook Elementary School  
5801 Backlick Rd, Springfield

**NOTES:** Established December 1976  
Precinct description revised and readopted – March 2003  
Senate District changed from 39th to 35th – July 2011  
Congressional District changed from 11th to 8th – January 2012  
Congressional and House Districts changed – December 2021  
Precinct split into Lynbrook #1 and Lynbrook #2 – March 2022



Commonwealth of Virginia  
**County of Fairfax**  
 Franconia District



Precinct: **418 LYNBROOK #1**

February 2022

Polling Place: **LYNBROOK ELEMENTARY SCHOOL**

Fairfax County Voting Precincts

Featured Polling Place



Commonwealth of Virginia  
**COUNTY OF FAIRFAX**  
**FRANCONIA District**

**PRECINCT:** **419 LANE**

**CONGRESSIONAL DISTRICT:** **11**

**VIRGINIA SENATORIAL DISTRICT:** **34**

**HOUSE OF DELEGATES DISTRICT:** **17**

**DESCRIPTION:**

Beginning at the intersection of the Franconia-Springfield Parkway and the Richmond, Fredericksburg and Potomac Railroad, thence with Franconia-Springfield Parkway in a southeasterly direction to its intersection with Beulah Street; thence with Beulah Street in a southwesterly direction to its intersection with Kingstowne Commons Drive; follow Kingstowne Commons Drive southeast to its intersection with the Virginia Power Easement; thence with the Virginia Power Easement in a northwesterly direction to its intersection with the border between Crestleigh subdivision and Glynalta Park; follow the border between Crestleigh subdivision and Glynalta Park in a northwesterly direction to its intersection with Beulah Street; thence with Beulah Street in a northeasterly direction to its intersection with the Virginia Power Easement; thence with the Virginia Power Easement in a southwesterly direction to its intersection with an unnamed stream; thence with the meanders of the unnamed stream in a northwesterly direction to its intersection with Long Branch (stream); thence with Long Branch (stream) in a northerly direction to its intersection with the Richmond, Fredericksburg and Potomac Railroad; thence with the Richmond, Fredericksburg and Potomac Railroad in a northeasterly direction to its intersection with Franconia-Springfield Parkway, the point of beginning.

**POLLING PLACE:** Lane Elementary School  
7137 Beulah St, Alexandria

**NOTES:** Established as Beulah precinct 1991  
Precinct description revised and readopted – March 2003  
Precinct divided and renamed – March 2004  
Precinct divided and renamed – June 2021  
Congressional, Senatorial, and House Districts changed – December 2021  
Precinct combined Lane No. 1 and Lane No. 2 – March 2022



Commonwealth of Virginia  
**County of Fairfax**  
 Franconia District



Precinct: **419 LANE**  
 Polling Place: **LANE ELEMENTARY SCHOOL**

February 2022

-  Fairfax County Voting Precincts
-  Featured Polling Place



Commonwealth of Virginia  
**COUNTY OF FAIRFAX**  
**FRANCONIA District**

**PRECINCT:** **420 VILLAGES**

**CONGRESSIONAL DISTRICT:** **8**

**VIRGINIA SENATORIAL DISTRICT:** **34**

**HOUSE OF DELEGATES DISTRICT:** **17**

**DESCRIPTION:**

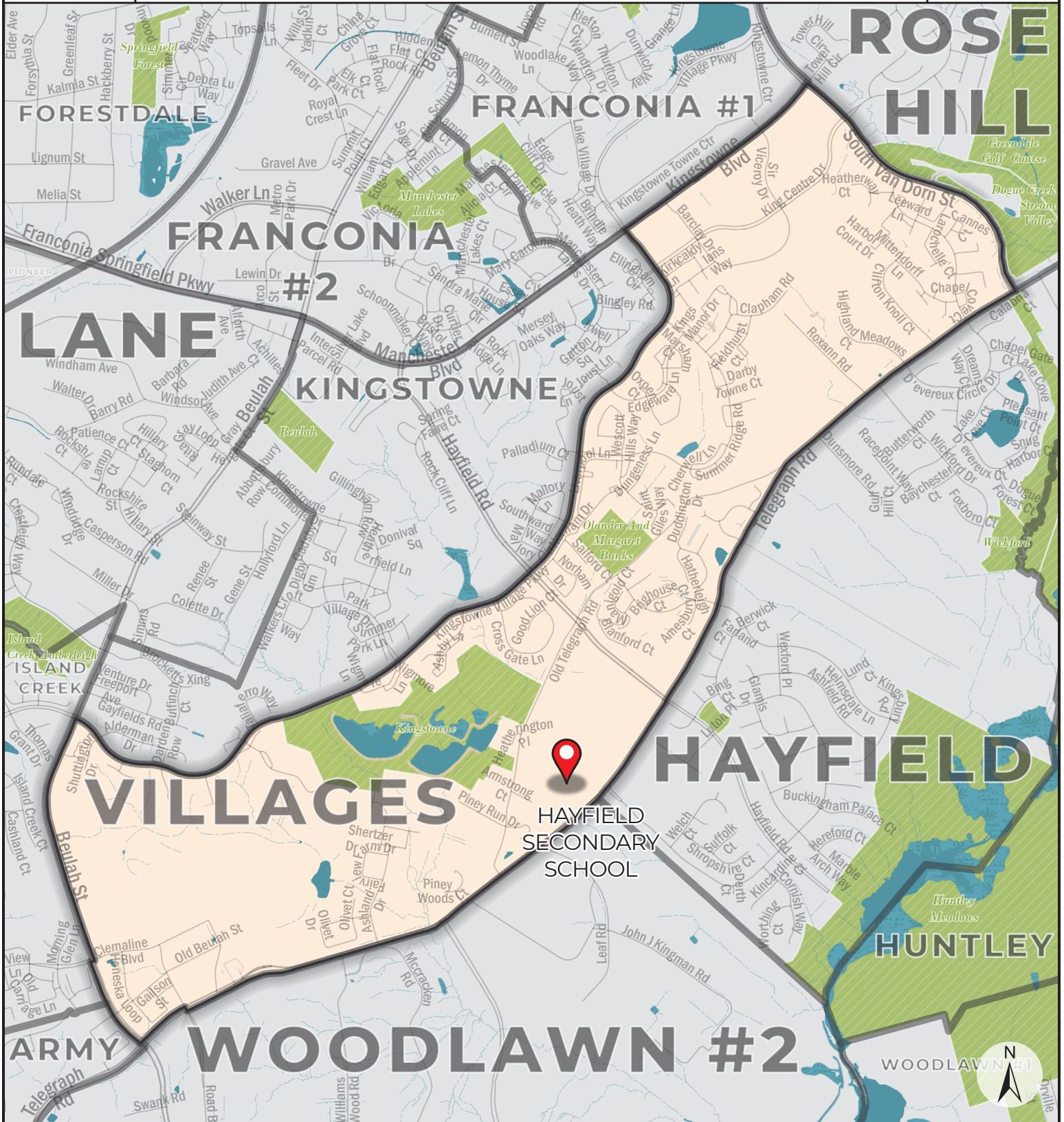
Beginning at the intersection of Kingstowne Boulevard and South Van Dorn Street, thence with South Van Dorn Street in a southeasterly direction to its intersection with Telegraph Road, thence with Telegraph Road in a southwesterly direction to its intersection with Beulah Street, thence with Beulah Street in a northerly direction to its intersection with Kingstown Village Parkway, thence with Kingstowne Village Parkway in a northeasterly direction to its intersection with Kingstowne Boulevard, thence with Kingstowne Boulevard in a northwesterly direction to its intersection with South Van Dorn Street, point of beginning.

**POLLING PLACE:** Hayfield Secondary School  
7630 Telegraph Rd, Alexandria

**NOTES:** Established March 1993  
Precinct description revised and readopted – March 2003  
Boundary adjusted – July 2011  
Senatorial and House Districts changed – December 2021



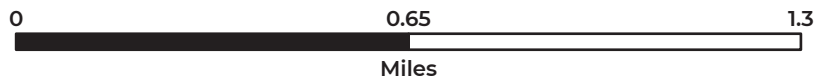
# Commonwealth of Virginia County of Fairfax Franconia District



Precinct: **420 VILLAGES**  
 Polling Place: **HAYFIELD SECONDARY SCHOOL**

February 2022

Fairfax County Voting Precincts  
 Featured Polling Place





Commonwealth of Virginia  
**COUNTY OF FAIRFAX**  
**FRANCONIA District**

**PRECINCT:** **421 KINGSTOWNE**

**CONGRESSIONAL DISTRICT:** **8**

**VIRGINIA SENATORIAL DISTRICT:** **34**

**HOUSE OF DELEGATES DISTRICT:** **17**

**DESCRIPTION:**

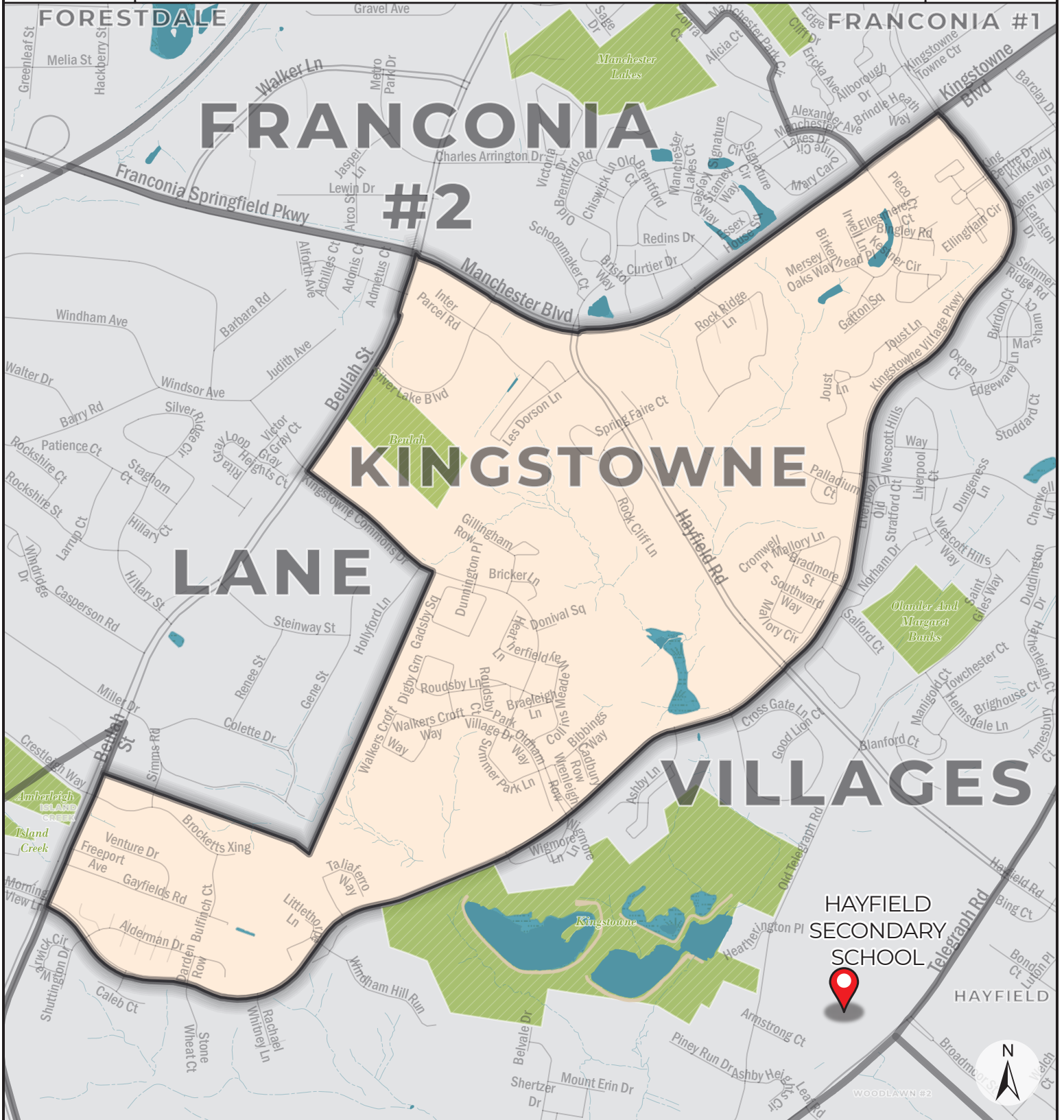
Beginning at the intersection of Beulah Street and Manchester Boulevard, thence with Manchester Boulevard in an easterly then northeasterly direction to its intersection with Kingstowne Village Parkway; thence with Kingstowne Village Parkway in a south-southwesterly direction to its intersection with Beulah Street; thence with Beulah Street in a north-northeast direction to its intersection with the boundary between Glynalta Park and Crestleigh subdivision; follow the boundary between Glynalta Park and Crestleigh subdivision in a southeasterly direction to the Virginia Power Easement; thence with the Virginia Power Easement in a northeasterly direction to its intersection with Kingstowne Commons Drive; thence with Kingstowne Commons Drive in a northwesterly direction to its intersection with Beulah Street; follow Beulah Street north to its intersection with Manchester Boulevard, the point of beginning.

**POLLING PLACE:** Hayfield Secondary School  
7630 Telegraph Rd, Alexandria

**NOTES:** Established March 1997  
Precinct description revised and readopted – March 2003  
Senatorial and House Districts changed – December 2021



Commonwealth of Virginia  
**County of Fairfax**  
 Franconia District

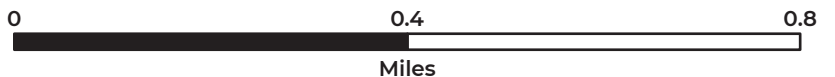


Precinct: **421 KINGSTOWNE**

February 2022

Polling Place: **HAYFIELD SECONDARY SCHOOL**

-  Fairfax County Voting Precincts
-  Featured Polling Place



Commonwealth of Virginia  
**COUNTY OF FAIRFAX**  
**FRANCONIA District**

**PRECINCT:** **422 VAN DORN**  
**CONGRESSIONAL DISTRICT:** **11**  
**VIRGINIA SENATORIAL DISTRICT:** **34**  
**HOUSE OF DELEGATES DISTRICT:** **17**

**DESCRIPTION:**

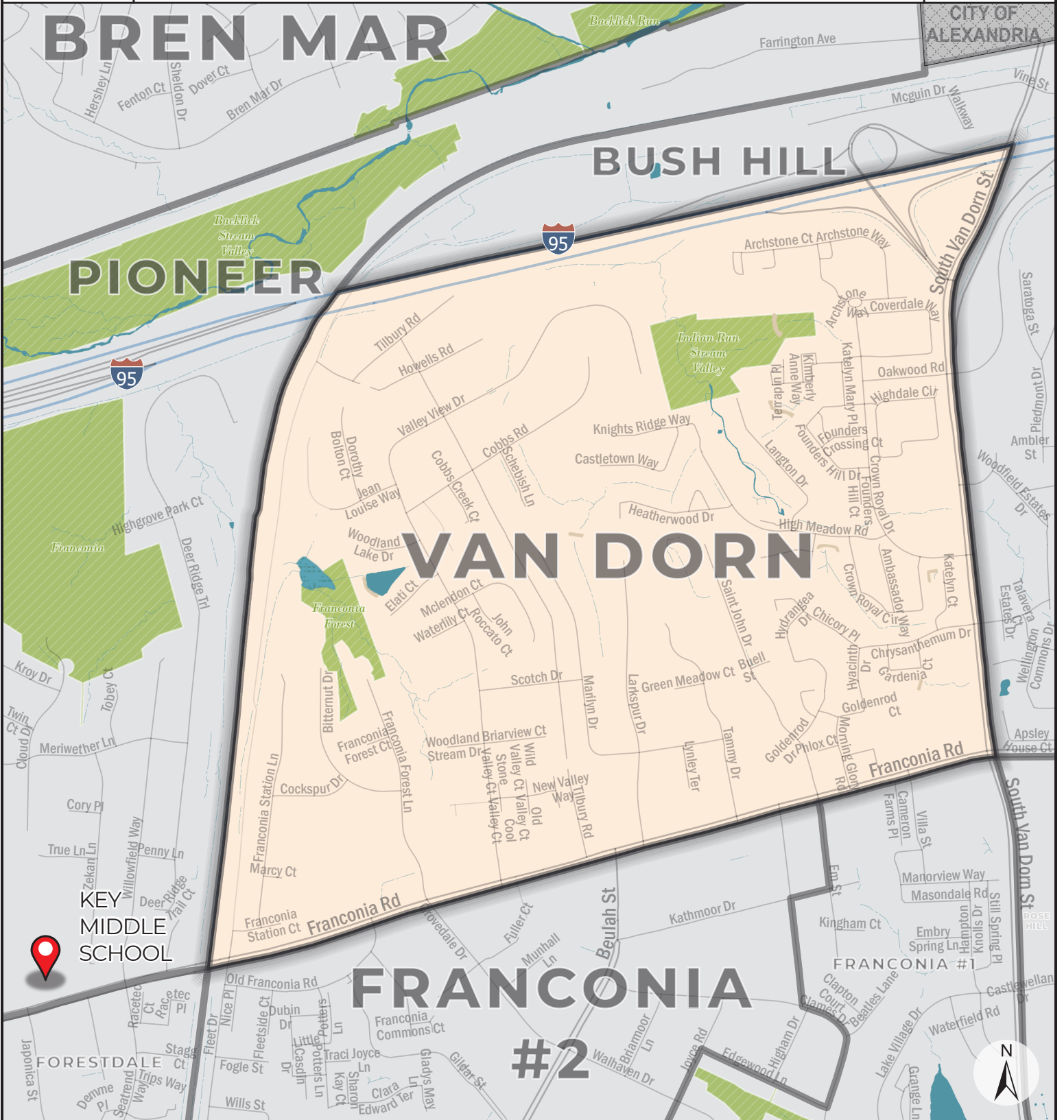
Beginning with the intersection of the Capital Beltway (I-495) and the Richmond Fredericksburg Potomac Railroad, thence with the Capital Beltway (I-495) in an easterly direction to its intersection with South Van Dorn Street; thence with South Van Dorn Street in a southerly direction to its intersection with Franconia Road; thence with Franconia Road in a southwesterly direction to its intersection with the Richmond, Fredericksburg and Potomac Railroad; thence with the Richmond, Fredericksburg and Potomac Railroad in a northerly, then easterly direction to its intersection with the Capital Beltway (I-495) and the Richmond Fredericksburg Potomac Railroad, the point of beginning.

**POLLING PLACE:** Key Middle School  
6402 Franconia Rd, Springfield

**NOTES:** Established March 1997  
Precinct description revised and readopted – March 2003  
Polling place moved – July 2011  
Congressional, Senatorial, and House Districts changed – December 2021



Commonwealth of Virginia  
**County of Fairfax**  
 Franconia District



**KEY**  
**MIDDLE**  
**SCHOOL**



Precinct: **422 VAN DORN**  
 Polling Place: **KEY MIDDLE SCHOOL**

Fairfax County Voting Precincts  
 Featured Polling Place



February 2022



Commonwealth of Virginia  
**COUNTY OF FAIRFAX**  
**FRANCONIA District**

**PRECINCT:** **423 CLERMONT**

**CONGRESSIONAL DISTRICT:** **8**

**VIRGINIA SENATORIAL DISTRICT:** **34**

**HOUSE OF DELEGATES DISTRICT:** **17**

**DESCRIPTION:**

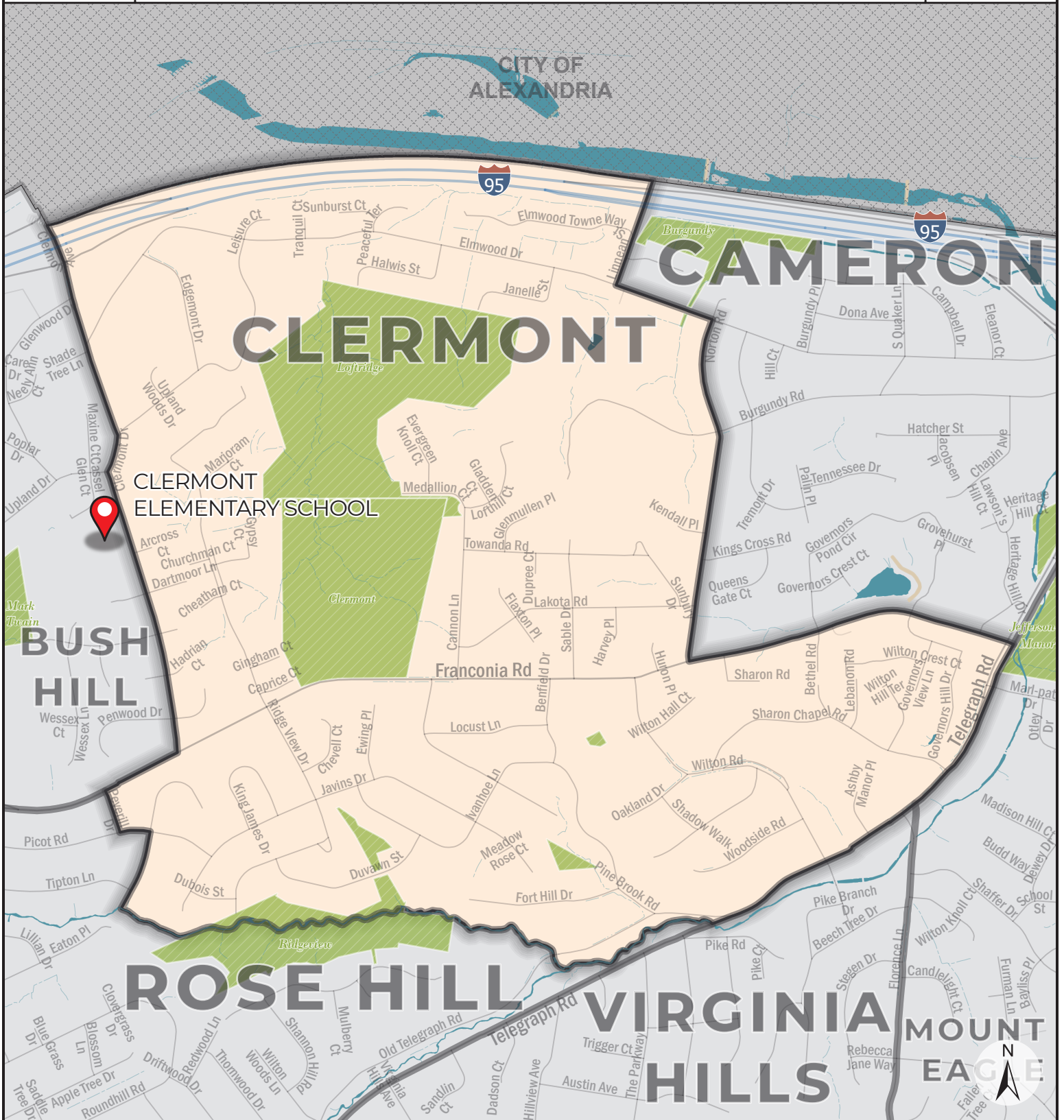
Beginning at the intersection of Clermont Drive and the south corporate boundary of the City of Alexandria, thence with the corporate boundary of the City of Alexandria in an easterly direction to its intersection with a projection of Linnean Street, thence with this projection and Linnean Street in a southerly direction to its intersection with Elmwood Drive, thence with Elmwood Drive in a southeasterly direction to its intersection with Norton Road, thence with Norton Road in a southerly direction to its intersection with Franconia Road, thence with Franconia Road in an easterly direction to its intersection with Telegraph Road, thence with Telegraph Road in a southwesterly direction to its intersection with Pike Branch (stream), thence with the meanders of Pike Branch in a westerly direction to its intersection with an unnamed stream (crossing Old Telegraph Road), thence with the meanders of the unnamed stream in a westerly direction its intersection with a projection of Eaton Place, thence with this projection and Eaton Place in a northerly direction to its intersection with Picot Road, thence with Picot Road in a westerly direction to its intersection with Peverill Drive, thence with Peverill Drive in a northerly direction to its intersection with Franconia Road, thence with Franconia Road in a northeasterly direction to its intersection with Clermont Drive, thence with Clermont Drive in a northerly direction to its intersection with the south corporate boundary of the City of Alexandria, point of beginning.

**POLLING PLACE:** Clermont Elementary School  
5720 Clermont Dr, Alexandria

**NOTES:** Established as Cameron West - May 2001  
Name changed to Clermont - August 2001  
Precinct description revised and readopted – March 2003  
Senate District changed from 39th to 30th – July 2011  
Senatorial and House Districts changed – December 2021



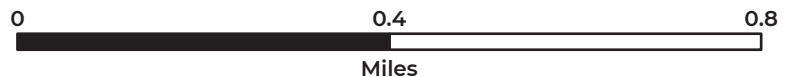
Commonwealth of Virginia  
**County of Fairfax**  
Franconia District



Precinct: **423 CLERMONT**  
Polling Place: **CLERMONT ELEMENTARY SCHOOL**

February 2022

- Fairfax County Voting Precincts
- Featured Polling Place



Commonwealth of Virginia  
**COUNTY OF FAIRFAX**  
**FRANCONIA District**

**PRECINCT:** **424 HUNTLEY**

**CONGRESSIONAL DISTRICT:** **8**

**VIRGINIA SENATORIAL DISTRICT:** **34**

**HOUSE OF DELEGATES DISTRICT:** **16**

**DESCRIPTION:**

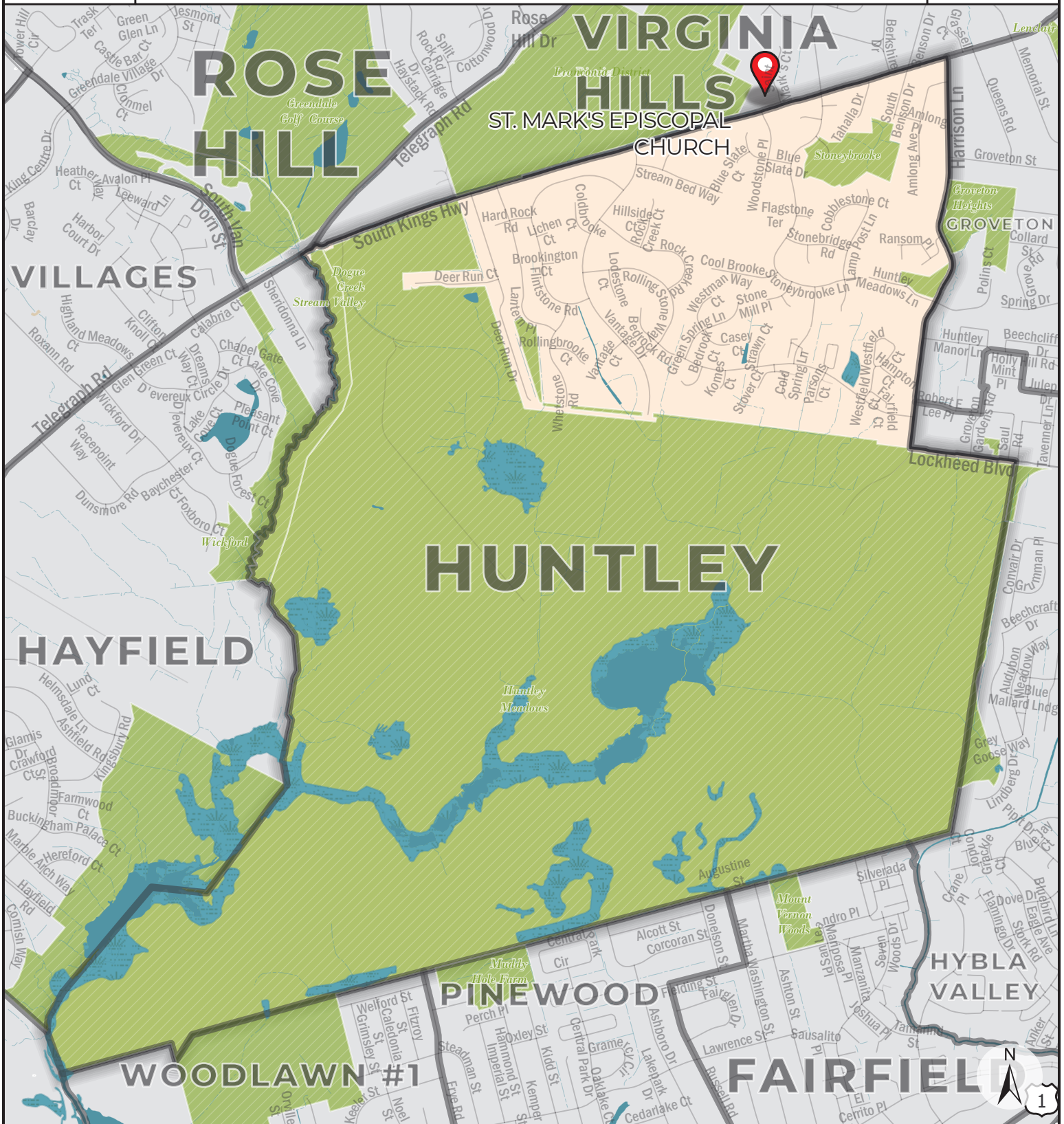
Beginning at the intersection of Dogue Creek and South Kings Highway, thence with South Kings Highway in a northeasterly direction to its intersection with Harrison Lane, thence with Harrison Lane in a southerly direction to its intersection with Lockheed Boulevard, thence with Lockheed Boulevard in an easterly direction to its intersection with the east boundary of Huntley Meadows Park, thence with the boundary of Huntley Meadows Park in a southerly, then westerly direction to its intersection with the Virginia Power Easement, thence with the Virginia Power Easement in a southwesterly direction to its intersection with the south boundary of Huntley Meadows Park, thence with the boundary of Huntley Meadows Park in a southwesterly, then northwesterly direction to its intersection with Dogue Creek, thence with the meanders of Dogue Creek in a generally northeasterly direction to its intersection with South Kings Highway, point of beginning.

**POLLING PLACE:** St. Mark's Episcopal Church  
6744 South Kings Hwy, Alexandria

**NOTES:** Established August 2001  
Precinct description revised and readopted – March 2003  
Polling place moved – July 2016  
Senatorial and House Districts changed – December 2021



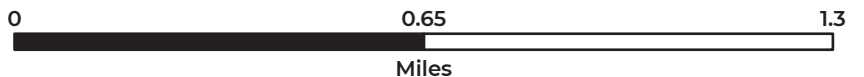
Commonwealth of Virginia  
**County of Fairfax**  
 Franconia District



Precinct: **424 HUNTLEY**  
 Polling Place: **ST. MARK'S EPISCOPAL CHURCH**

February 2022

Fairfax County Voting Precincts  
 Featured Polling Place





Commonwealth of Virginia  
**COUNTY OF FAIRFAX**  
**FRANCONIA District**

**PRECINCT:** **426 GREENSPRING**

**CONGRESSIONAL DISTRICT:** **11**

**VIRGINIA SENATORIAL DISTRICT:** **35**

**HOUSE OF DELEGATES DISTRICT:** **18**

**DESCRIPTION:**

Beginning at the intersection of Accotink Creek and an unnamed tributary of Accotink Creek located near the northern most point of the Greenspring Village property, thence with the meanders of the unnamed tributary in a southeasterly direction to its intersection with the Franconia-Springfield Parkway (Route 289), thence with the Franconia-Springfield Parkway in a westerly, then southwesterly direction to its intersection with Accotink Creek, thence with the meanders of Accotink Creek in a northeasterly direction to its intersection with an unnamed tributary near the northern most point of the Greenspring Village property, point of beginning.

**POLLING PLACE:** Village Square  
7410 Spring Village Dr, Springfield



**NOTES:** Established March 2003  
Senatorial and House Districts changed – December 2021  
Polling place moved – December 2023

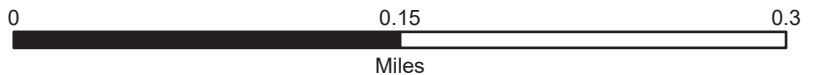
Commonwealth of Virginia  
**County of Fairfax**  
Franconia District



Precinct: 426 GREENSPRING  
Polling Place: VILLAGE SQUARE

December 2023

 Fairfax County Voting Precincts  
 Featured Polling Place



Commonwealth of Virginia  
**COUNTY OF FAIRFAX**  
**FRANCONIA District**

**PRECINCT:** **427 ISLAND CREEK**

**CONGRESSIONAL DISTRICT:** **11**

**VIRGINIA SENATORIAL DISTRICT:** **34**

**HOUSE OF DELEGATES DISTRICT:** **17**

**DESCRIPTION:**

Beginning at the intersection of the Richmond, Fredericksburg and Potomac Railroad and Long Branch (stream), thence with the meanders of Long Branch in a southerly direction to its intersection with an unnamed stream, thence with the meanders of the unnamed stream in a southeasterly direction to its intersection with the Virginia Power Easement, thence with the Virginia Power Easement in a northeasterly direction to its intersection with Beulah Street, thence with Beulah Street in a southwesterly, then southeasterly direction to its intersection with the Virginia Power Easement, thence with the Virginia Power Easement in a westerly direction to its intersection with the Richmond, Fredericksburg and Potomac Railroad, thence with the Richmond, Fredericksburg and Potomac Railroad in a northeasterly direction to its intersection with Long Branch, point of beginning.

**POLLING PLACE:** Island Creek Elementary School  
7855 Morning View Ln, Alexandria

**NOTES:** Established 2004  
Congressional, Senatorial, and House Districts changed – December 2021



Commonwealth of Virginia  
**County of Fairfax**  
 Franconia District



Precinct: **427 ISLAND CREEK**

February 2022

Polling Place: **ISLAND CREEK ELEMENTARY SCHOOL**

-  Fairfax County Voting Precincts
-  Featured Polling Place



Commonwealth of Virginia  
**COUNTY OF FAIRFAX**  
**FRANCONIA District**

**PRECINCT:** **428 PINWOOD**

**CONGRESSIONAL DISTRICT:** **8**

**VIRGINIA SENATORIAL DISTRICT:** **34**

**HOUSE OF DELEGATES DISTRICT:** **16**

**DESCRIPTION:**

Beginning at the intersection of Frye Road and the southern boundary of Huntley Meadows Park, thence with the boundary of Huntley Meadows Park in a northeasterly direction to its intersection with a projection of Martha Washington Street, thence with the projection and Martha Washington Street in a southeasterly direction to its intersection with Fielding Street, thence with Fielding Street in a southwesterly direction to its intersection with Russell Road, thence with Russell Road in a southeasterly direction to its intersection with Richmond Highway (Route 1), thence with Richmond Highway in a southwesterly direction to its intersection with Frye Road, thence with Frye Road in a northwesterly direction to its intersection with the southern boundary of Huntley Meadows Park, point of beginning.

**POLLING PLACE:** Mt. Vernon Woods Elementary School  
4015 Fielding St, Alexandria

**NOTES:** Established April 2011  
Boundary adjusted with Fairfield – July 2011  
Senatorial and House Districts changed – December 2021



Commonwealth of Virginia  
**County of Fairfax**  
 Franconia District

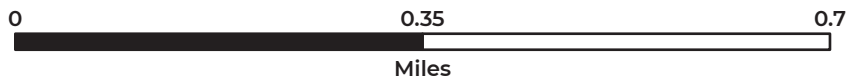


Precinct: **428 PINEWOOD**

February 2022

Polling Place: **MT. VERNON WOODS ELEMENTARY SCHOOL**

-  Fairfax County Voting Precincts
-  Featured Polling Place



Commonwealth of Virginia  
**COUNTY OF FAIRFAX**  
**FRANCONIA District**

**PRECINCT:** **429 HYBLA VALLEY**

**CONGRESSIONAL DISTRICT:** **8**

**VIRGINIA SENATORIAL DISTRICT:** **34**

**HOUSE OF DELEGATES DISTRICT:** **16**

**DESCRIPTION:**

Beginning at the intersection of Harrison Lane and Robert E. Lee Place, thence with Robert E. Lee Place in an easterly direction to its intersection with Groveton Gardens Road, thence with Groveton Gardens Road and a projection of Groveton Gardens Road in a northerly direction to its intersection with Mason Grove Court, thence with Mason Grove Court in a northerly direction to its intersection with Holly Hill Road, thence with Holly Hill Road in an easterly direction to its intersection with Mint Place, thence with Mint Place in a southerly direction to its intersection with Julep Drive, thence with Julep Drive in an easterly direction to its intersection with Fairchild Drive, thence with Fairchild Drive and a projection of Fairchild Drive in a northerly direction to its intersection with Holly Hill Road, thence with Holly Hill in an easterly direction to its intersection with Richmond Highway (Route 1), thence with Richmond Highway in a southerly direction to its intersection with Little Hunting Creek, thence with the meanders of Little Hunting Creek in a westerly, then northerly direction to its intersection with the southeast boundary of Huntley Meadows Park at the Virginia Power Easement, thence with the boundary of Huntley Meadows Park in a northeasterly direction to its intersection with Lockheed Boulevard, thence with Lockheed Boulevard in a westerly direction to its intersection with Harrison Lane, thence with Harrison Lane in a northerly direction to its intersection with Robert E. Lee Place, point of beginning

**POLLING PLACE:** Hybla Valley Elementary School  
3415 Lockheed Blvd, Alexandria

**NOTES:** Established July 2011  
Senatorial and House Districts changed – December 2021



Commonwealth of Virginia  
**County of Fairfax**  
 Franconia District

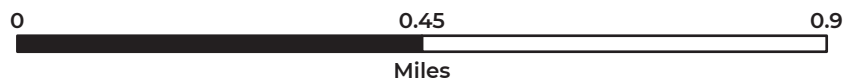


Precinct: **429 HYBLA VALLEY**

February 2022

Polling Place: **HYBLA VALLEY ELEMENTARY SCHOOL**

-  Fairfax County Voting Precincts
-  Featured Polling Place



Miles



Commonwealth of Virginia  
**COUNTY OF FAIRFAX**  
**FRANCONIA District**

**PRECINCT:** **431 WEST SPRINGFIELD**  
**CONGRESSIONAL DISTRICT:** **11**  
**VIRGINIA SENATORIAL DISTRICT:** **35**  
**HOUSE OF DELEGATES DISTRICT:** **18**

**DESCRIPTION:**

Beginning at the intersection of Rolling Road and Greeley Boulevard, thence with Greeley Boulevard in an easterly, then northerly direction to its intersection with Old Keene Mill Road, thence with Old Keene Mill Road in an easterly direction to its intersection with Accotink Creek, thence with the meanders of Accotink Creek in a southerly direction to its intersection with the north boundary of the Fort Belvoir Military Reservation, thence with the boundary of the Fort Belvoir Military Reservation in a westerly, then northwesterly, then southwesterly direction to its intersection with Rolling Road, thence with Rolling Road in a northwesterly direction to its intersection with Greeley Boulevard, point of beginning.

**POLLING PLACE:** West Springfield Elementary School  
6802 Deland Dr, Springfield

**NOTES:** Established June 1991  
Precinct description revised and readopted – March 2003  
Senatorial, House, and Magisterial Districts changed – December 2021



Commonwealth of Virginia  
**COUNTY OF FAIRFAX**  
**FRANCONIA District**

**PRECINCT:** **432 EDISON #2**

**CONGRESSIONAL DISTRICT:** **11**

**VIRGINIA SENATORIAL DISTRICT:** **34**

**HOUSE OF DELEGATES DISTRICT:** **17**

**DESCRIPTION:**

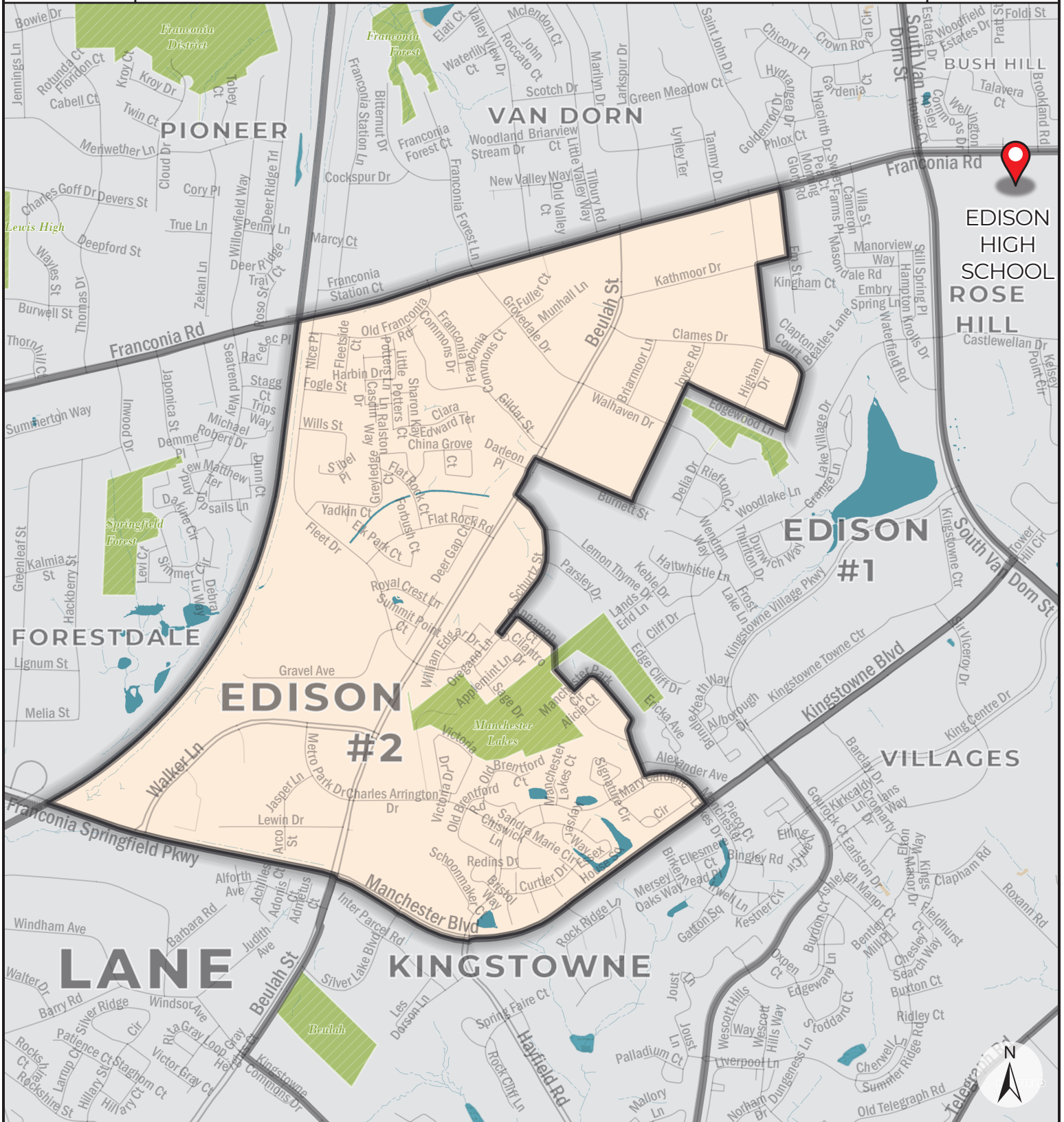
Beginning at the intersection of the Richmond, Fredericksburg and Potomac Railroad and Franconia Road, thence with Franconia Road in an easterly direction to its intersection with Em Street; thence with Em Street in southerly direction to its intersection with Kathmoore Drive; follow Kathmoore Drive west to its intersection with Higham Drive; thence with Higham Drive in a southerly direction to its intersection with Clames Drive; thence with Clames Drive in an easterly then southerly direction to its intersection with Edgewood Lane; thence with Edgewood Lane in a northwesterly direction to its intersection with Joyce Road; thence with Joyce Road in a southwesterly direction to its intersection with Burnett Street; thence with Burnett Street in a northwesterly direction to its intersection Buelah Street; go southwest on Buelah Street to its intersection with Schurtz Street; follow Schurtz Street going south then southwest to its intersection with Cilantro Drive; thence with Cilantro Drive in a southeasterly direction to its intersection with Oregano Drive; thence Oregano Drive in a northeasterly direction where it changes to Cinnamon Court; thence with Cinnamon Court in southeasterly direction then southwesterly direction across Manchester Lakes Park to Zohra Court; thence with Zohra Court in a southerly direction to its intersection with Manchester Park Circle; follow Manchester Park Circle northeast, then southeast to its intersection with Manchester Lakes Drive; follow Manchester Lakes Drive southeast to Manchester Boulevard; follow Manchester Boulevard southwest then west to its intersection with the Richmond, Fredericksburg and Potomac Railroad, the point of beginning.

**POLLING PLACE:** Edison High School  
5801 Franconia Rd, Alexandria

**NOTES:** Established March 2022  
Precinct renamed – March 2023



Commonwealth of Virginia  
**County of Fairfax**  
 Franconia District

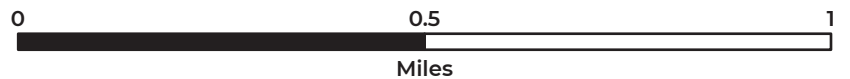


**EDISON  
 HIGH  
 SCHOOL  
 ROSE  
 HILL**

Precinct: **432 EDISON #2**  
 Polling Place: **EDISON HIGH SCHOOL**

March 2023

Fairfax County Voting Precincts  
 Featured Polling Place



Commonwealth of Virginia  
**COUNTY OF FAIRFAX**  
**FRANCONIA District**

**PRECINCT:** **433 LYNBROOK #2**

**CONGRESSIONAL DISTRICT:** **8**

**VIRGINIA SENATORIAL DISTRICT:** **35**

**HOUSE OF DELEGATES DISTRICT:** **18**

**DESCRIPTION:**

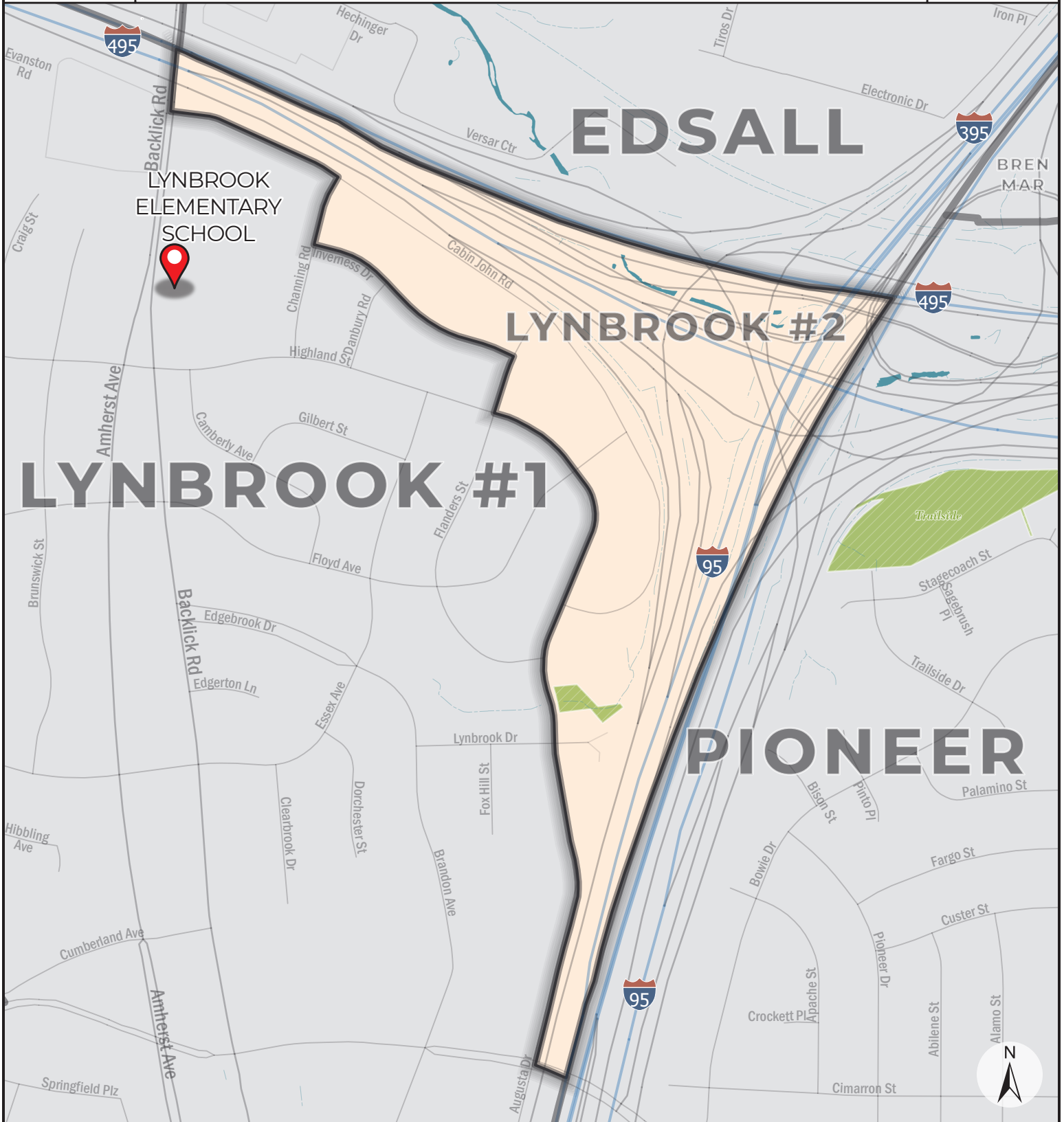
Beginning at the intersection of the Capital Beltway (I-495) and Backlick Road, thence with the Capital Beltway (I-495) in a southeasterly direction to Interstate 395/Shirley Memorial Highway (I-95); thence south on Interstates 395/95 to its intersection with Commerce Street; thence with Commerce Street in a westerly direction to its intersection with Augusta Drive; thence with Augusta Drive in a northerly direction where it turns into Highland Street; thence with Highland Street in a northwesterly direction to its intersection with Flanders Street; thence with Flanders Street in a northerly direction to its intersection with Inverness Drive; thence with Inverness Drive in a north-northwest direction to its intersection with Channing Road; thence with Channing Road in a northerly direction to its intersection with Cabin John Road; thence with Cabin John Road in a northwesterly direction to its intersection with Backlick Road; thence with Backlick Road in a northerly direction to its intersection with the Capital Beltway (I-495), the point of beginning.

**POLLING PLACE:** Lynbrook Elementary School  
5801 Backlick Rd, Springfield

**NOTES:** Established March 2022



Commonwealth of Virginia  
**County of Fairfax**  
 Franconia District



Precinct: **433 LYNBROOK #2**  
 Polling Place: **LYNBROOK ELEMENTARY SCHOOL**

February 2022

Fairfax County Voting Precincts  
 Featured Polling Place

