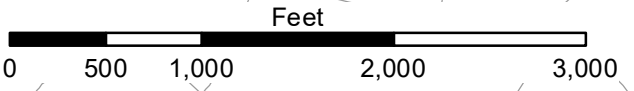
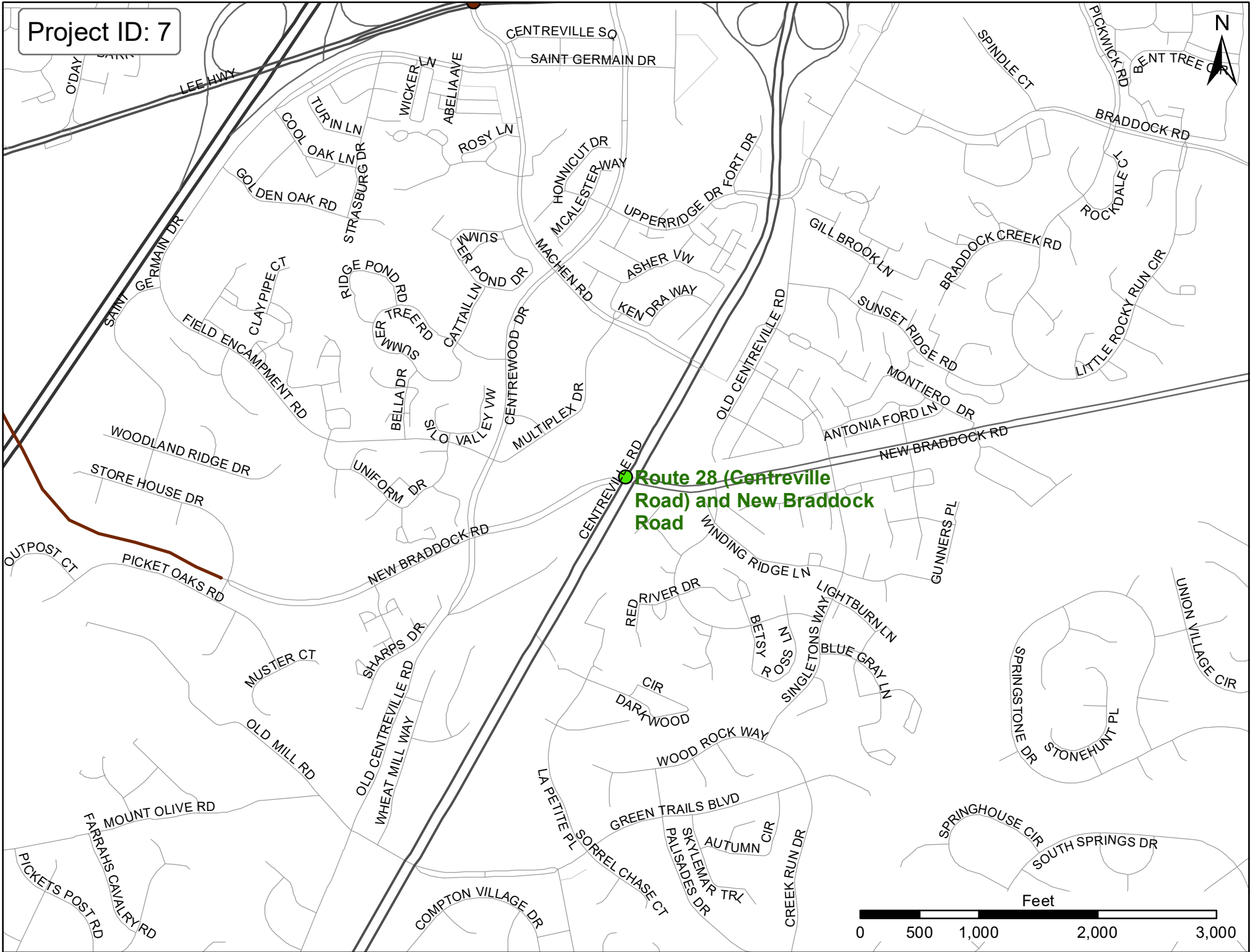



Project ID: 7



Project ID: 9



Seven Corners
Interchange Improvements
(Phase 1)



Project ID: 22



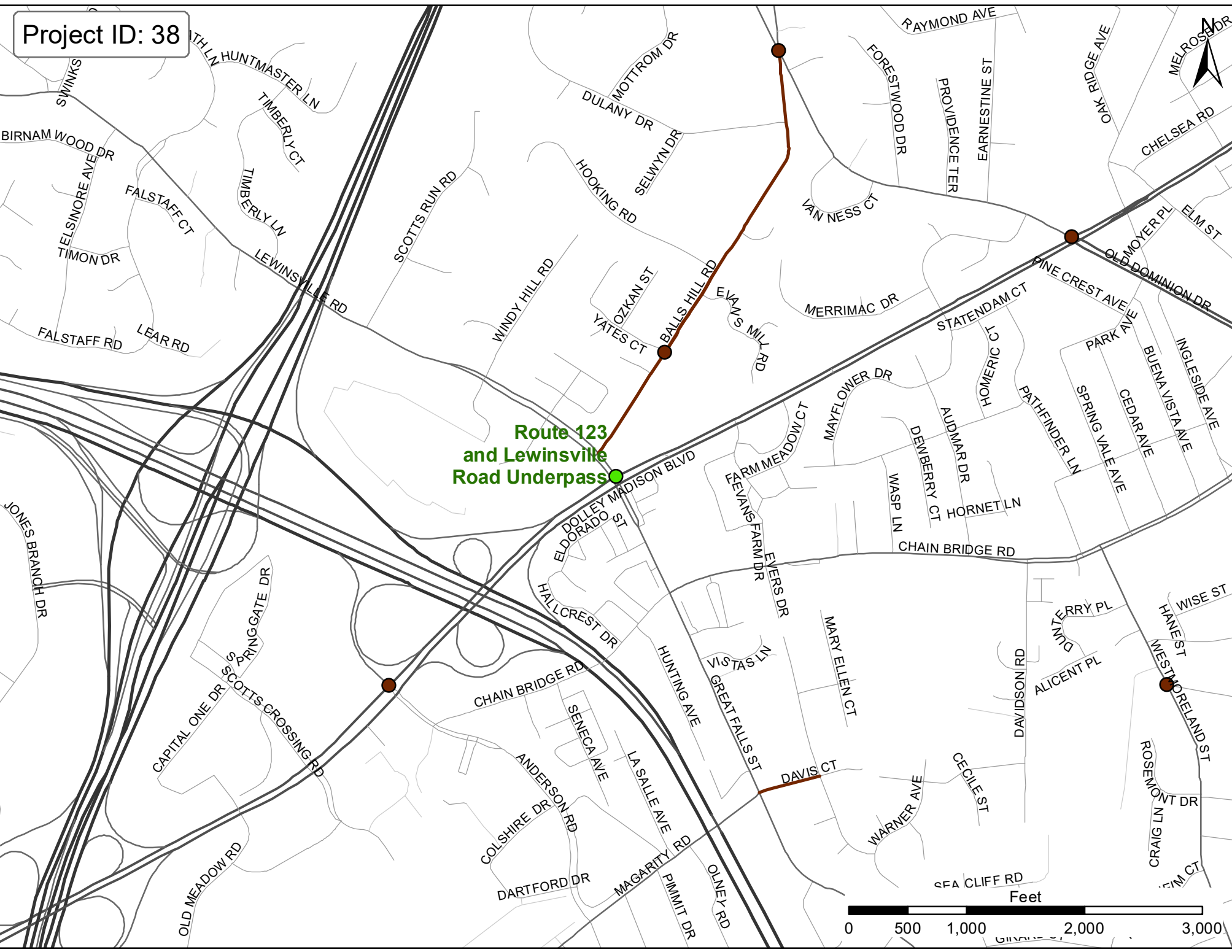
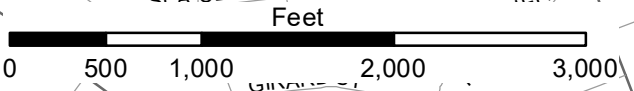
Old Dominion
Drive and Balls
Hill Road

Feet

500 1,000 2,000 3,000

Project ID: 38

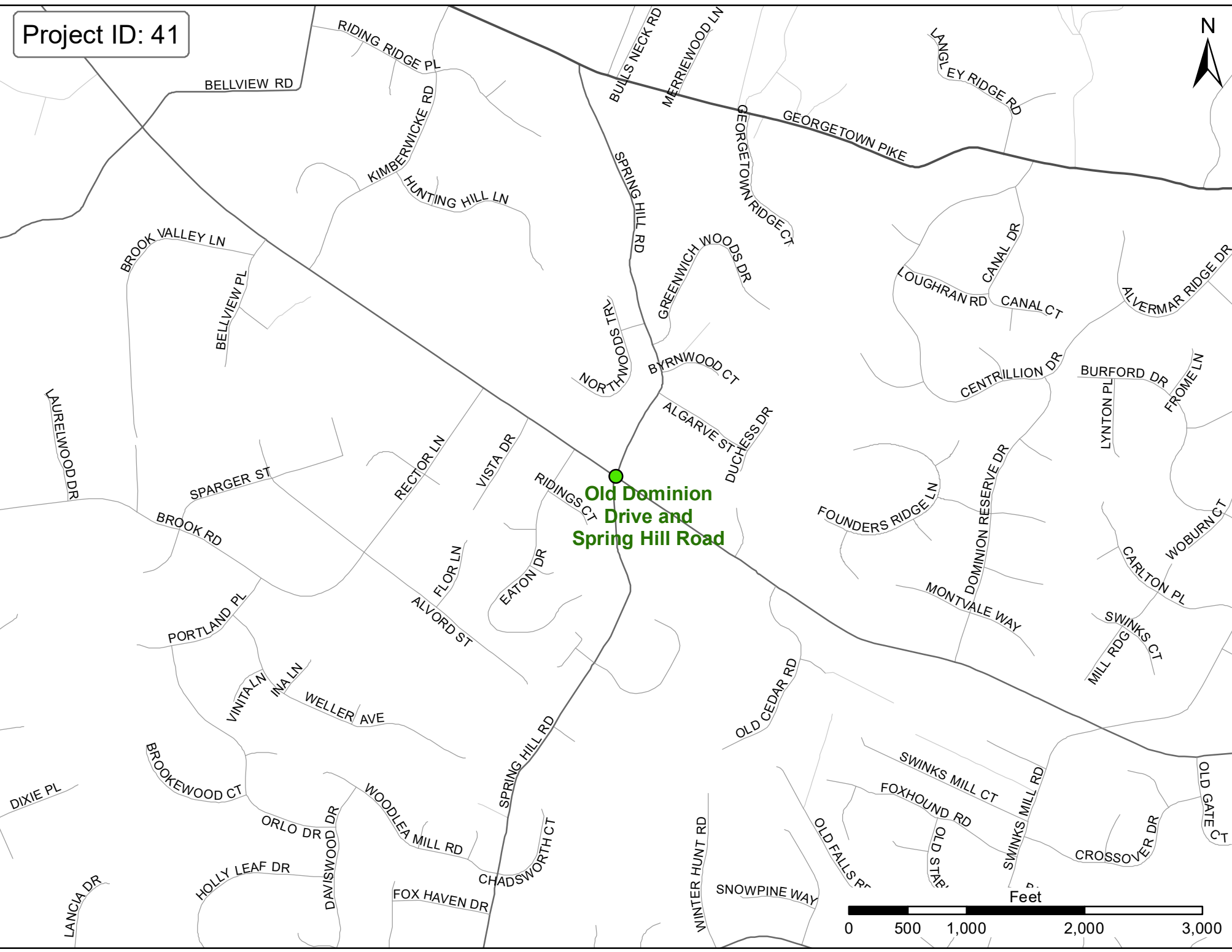
Route 123
and Lewinsville
Road Underpass



Project ID: 41



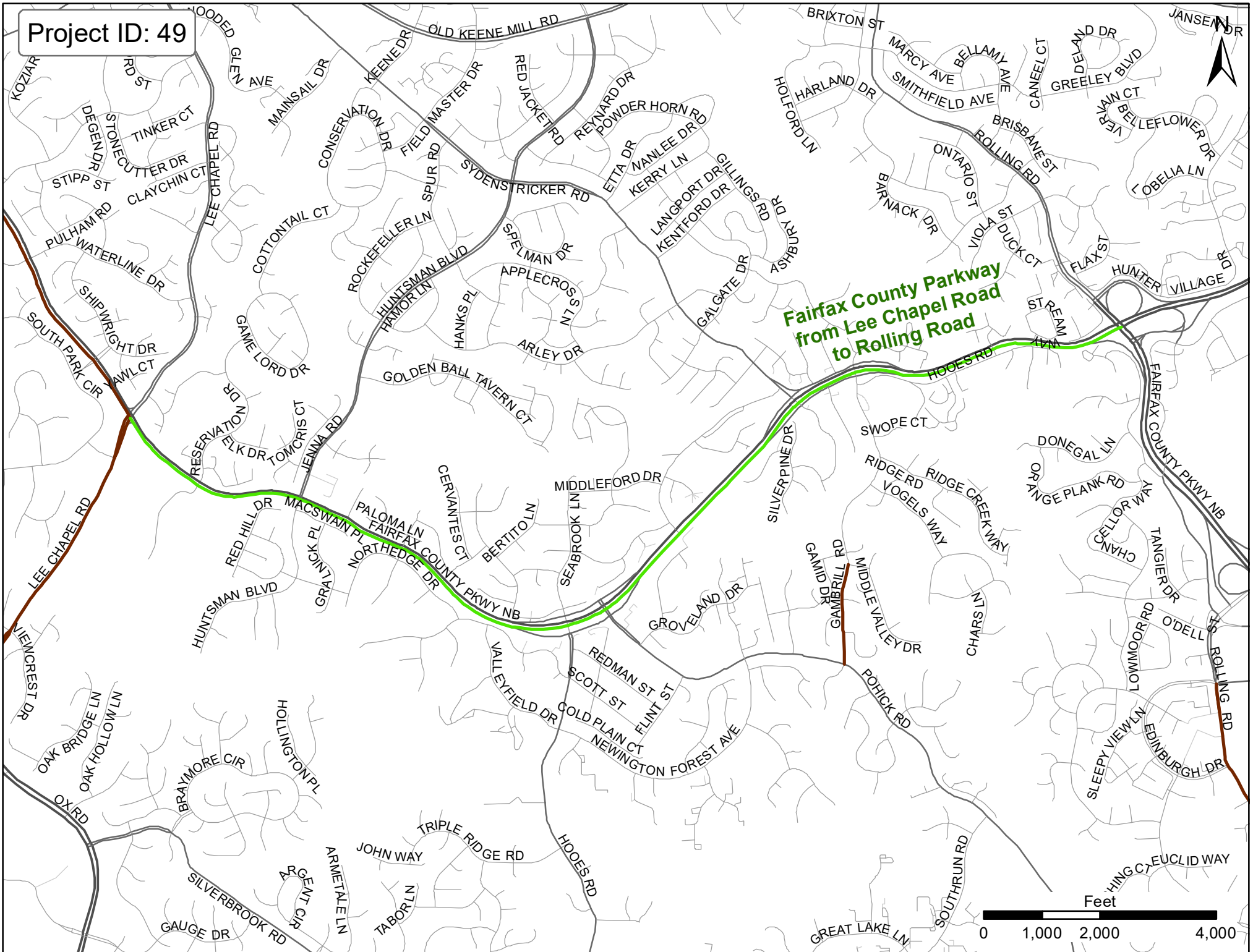
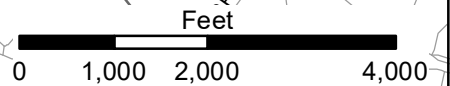
**Old Dominion
Drive and
Spring Hill Road**



Project ID: 49



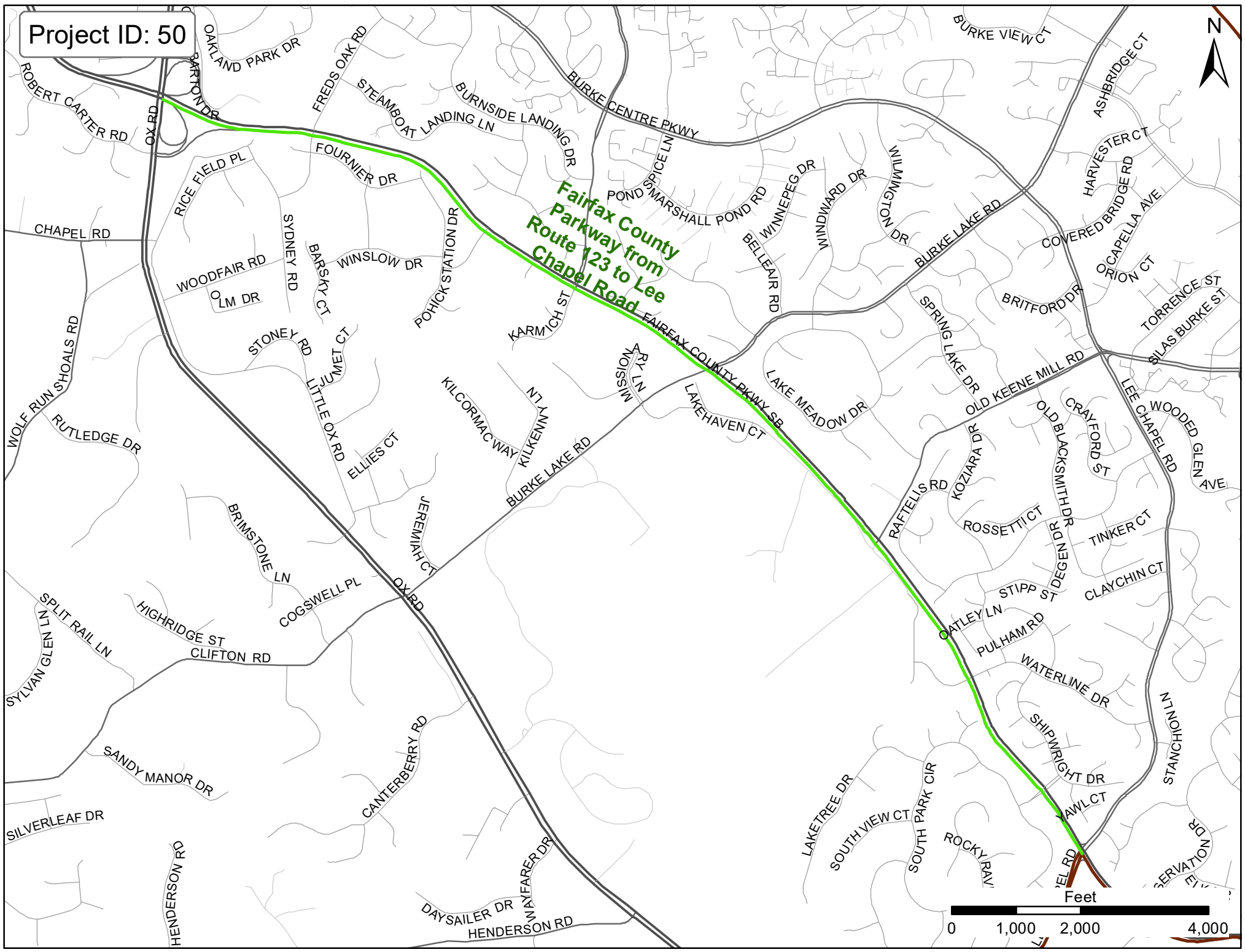
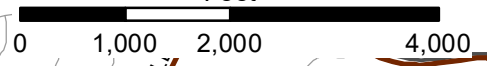
Fairfax County Parkway
from Lee Chapel Road
to Rolling Road



Project ID: 50



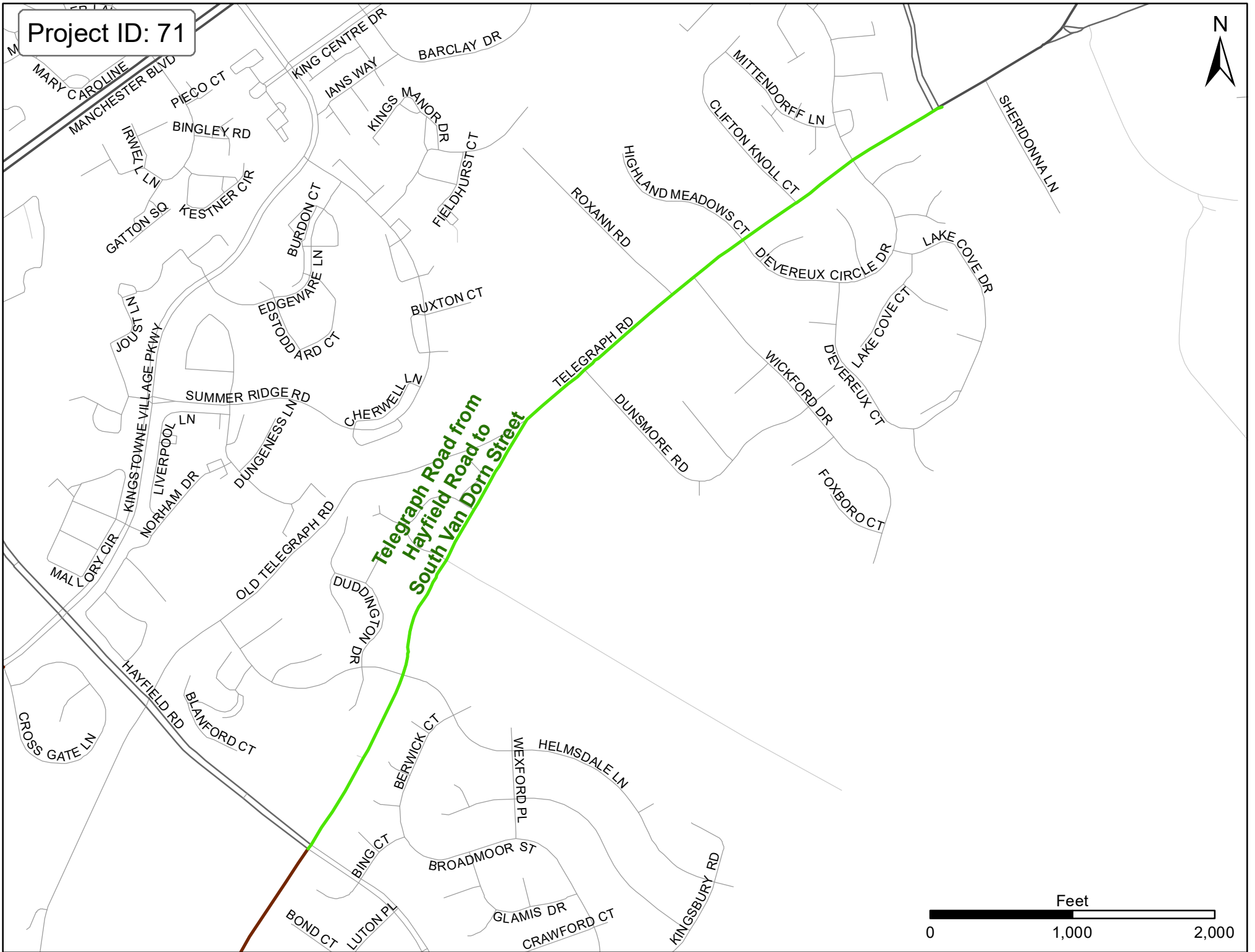
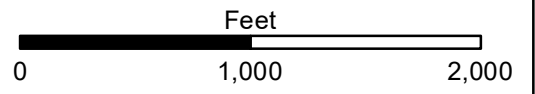
Fairfax County
Parkway from
Route 123 to Lee
Chapel Road



Project ID: 71



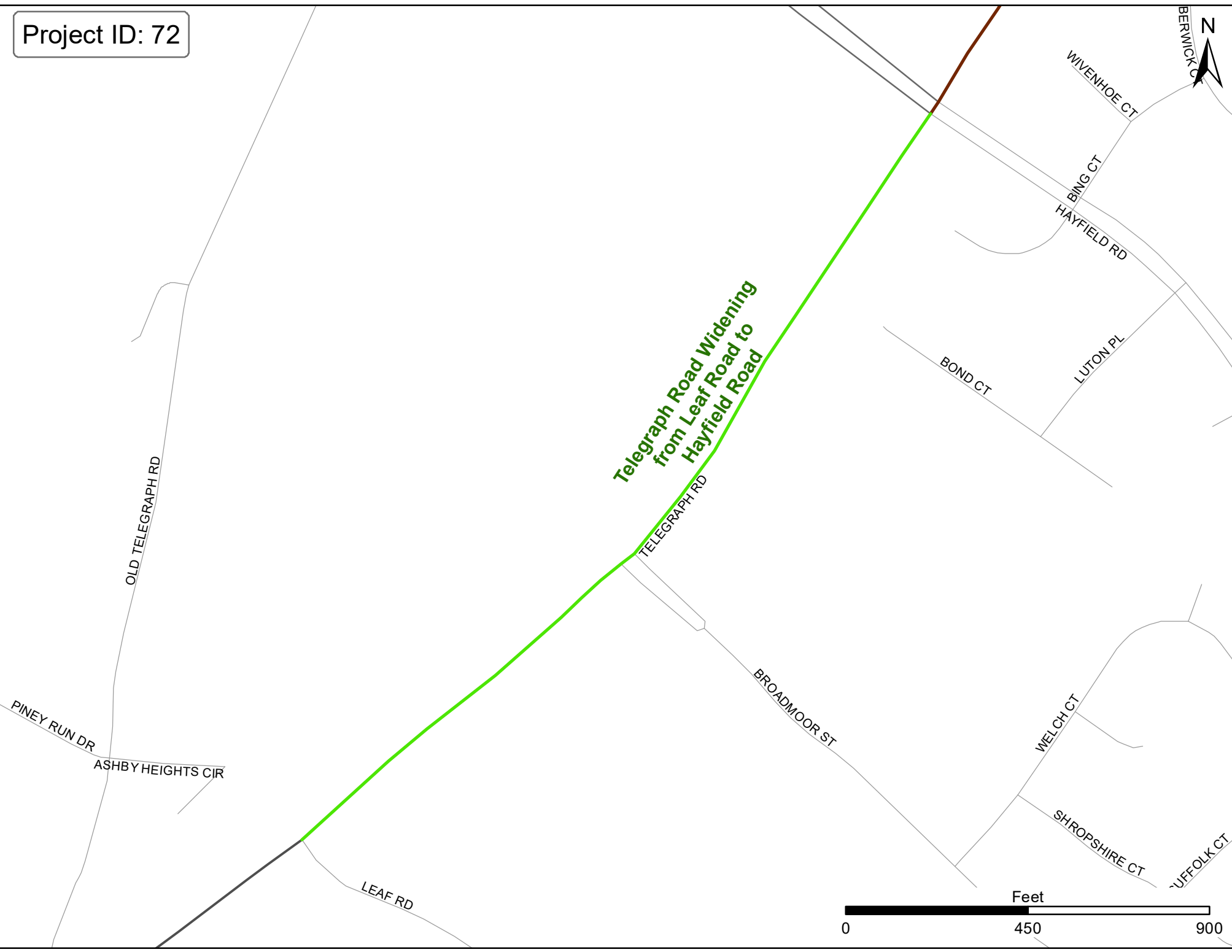
**Telegraph Road from
Hayfield Road to
South Van Dorn Street**



Project ID: 72



**Telegraph Road Widening
from Leaf Road to
Hayfield Road**



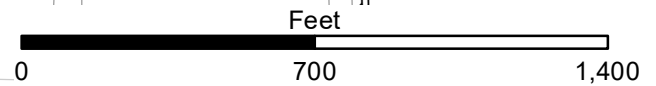
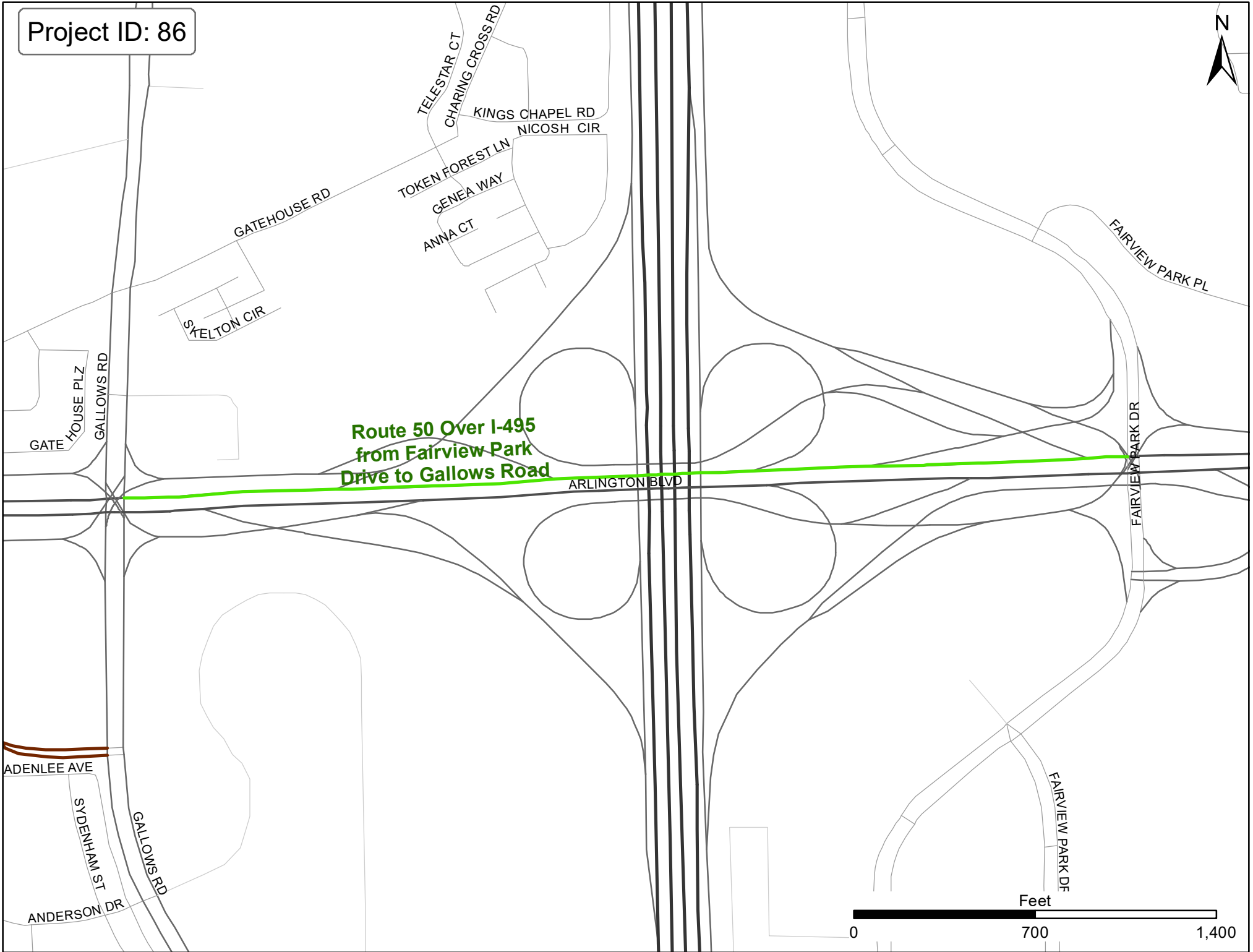
Project ID: 73



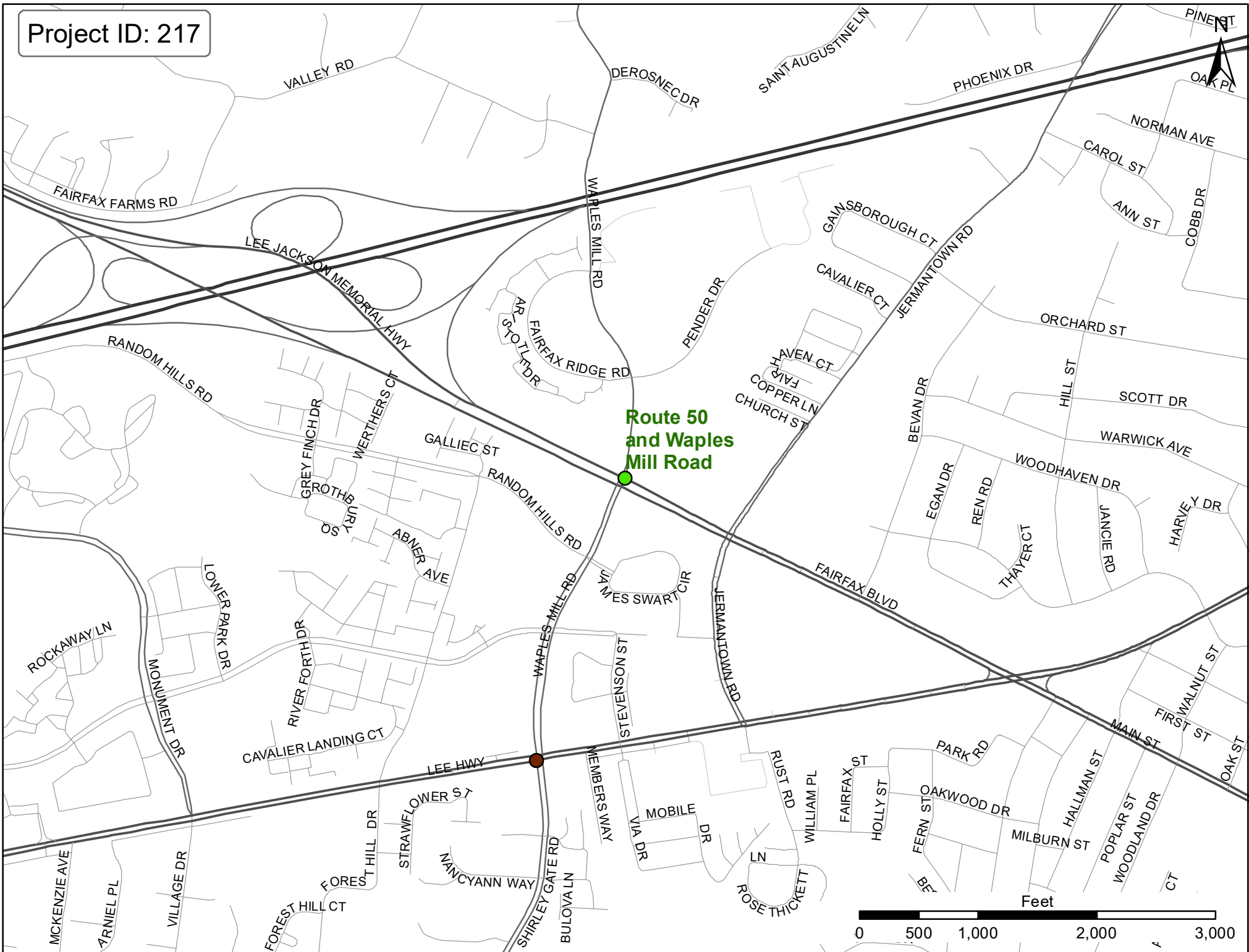
Project ID: 86



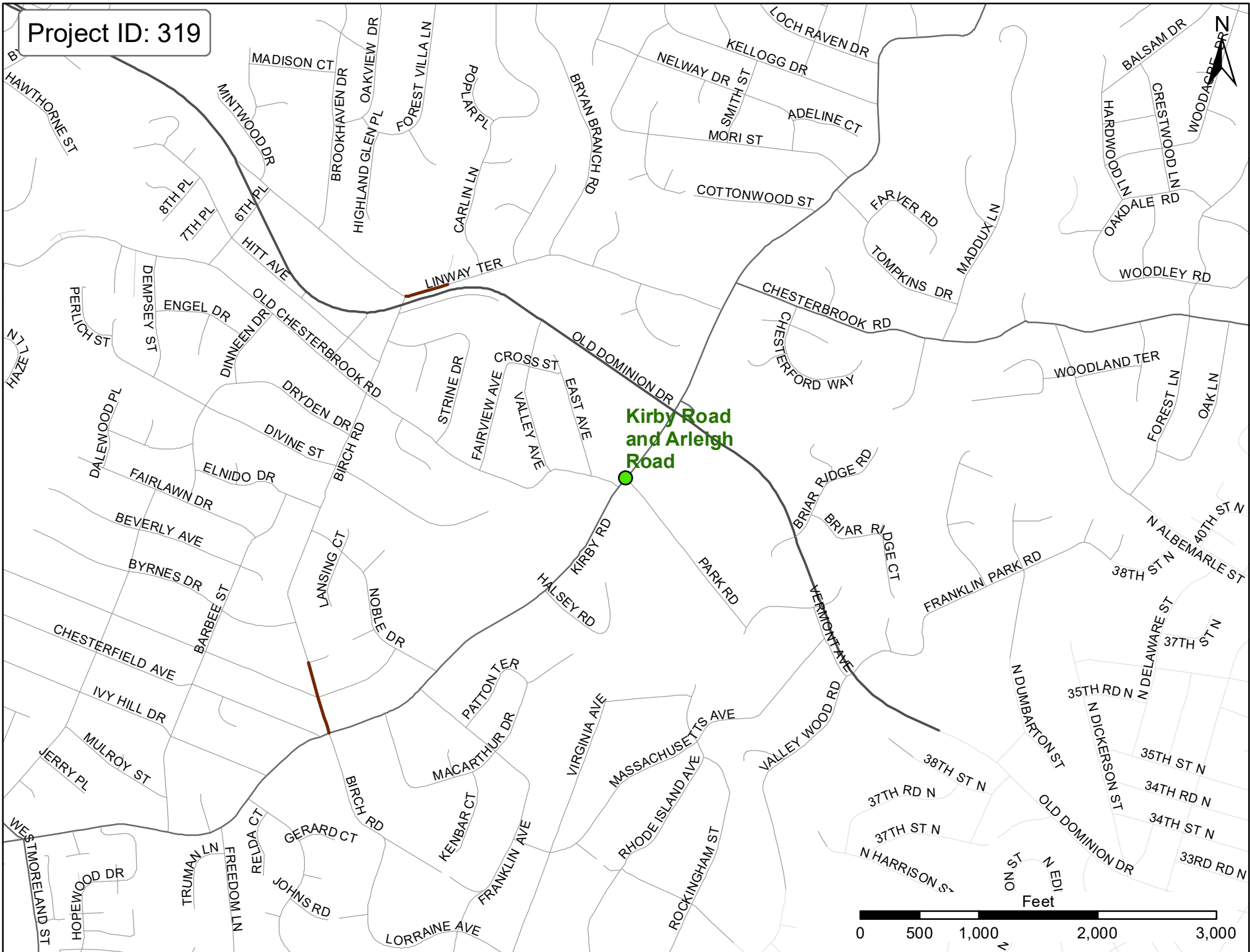
**Route 50 Over I-495
from Fairview Park
Drive to Gallows Road**



Project ID: 217



Project ID: 319



Kirby Road
and Arleigh
Road



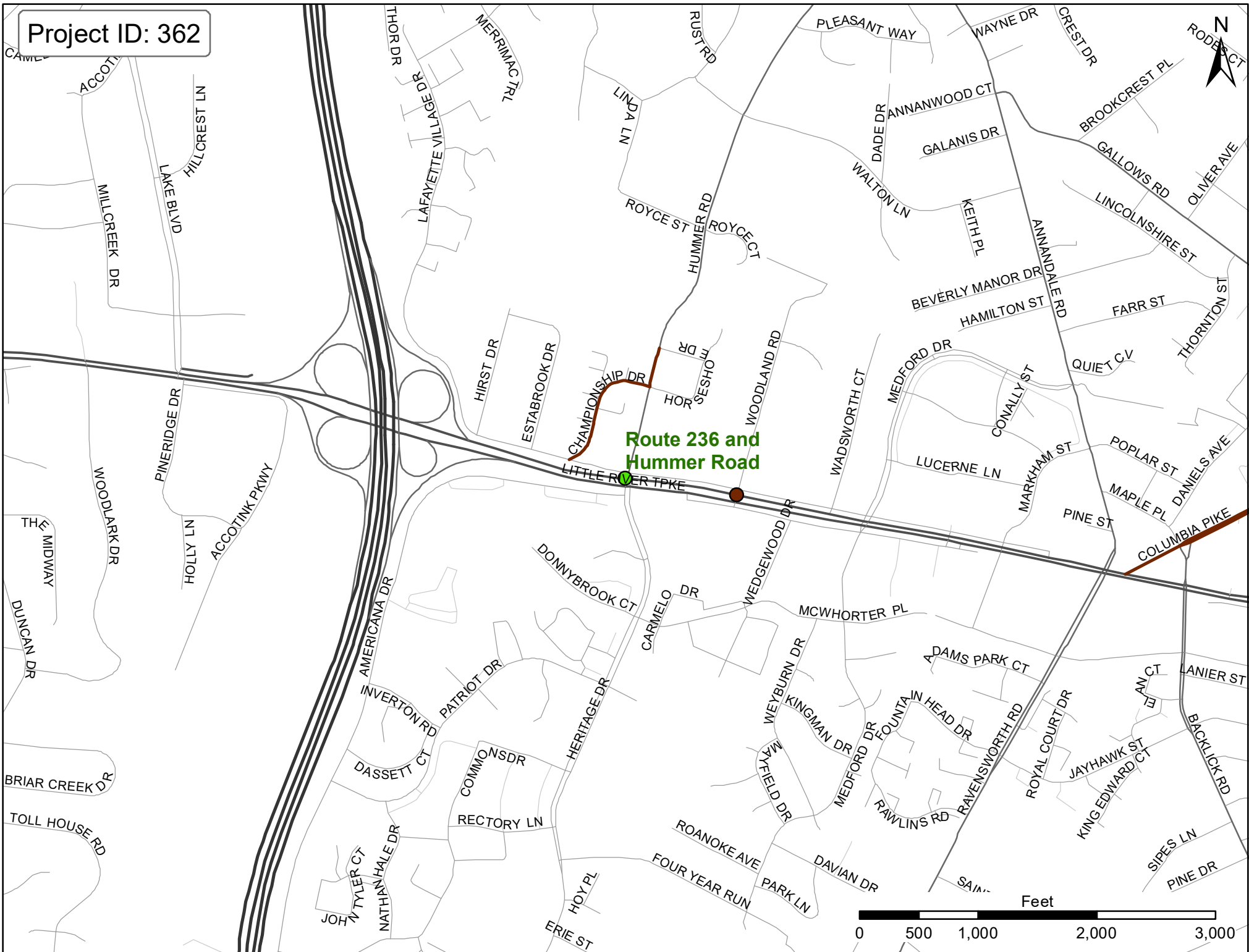
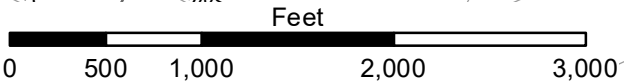
Project ID: 338



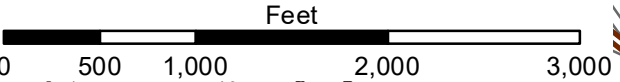
Project ID: 362



Route 236 and
Hummer Road



Project ID: 363



Project ID: 364



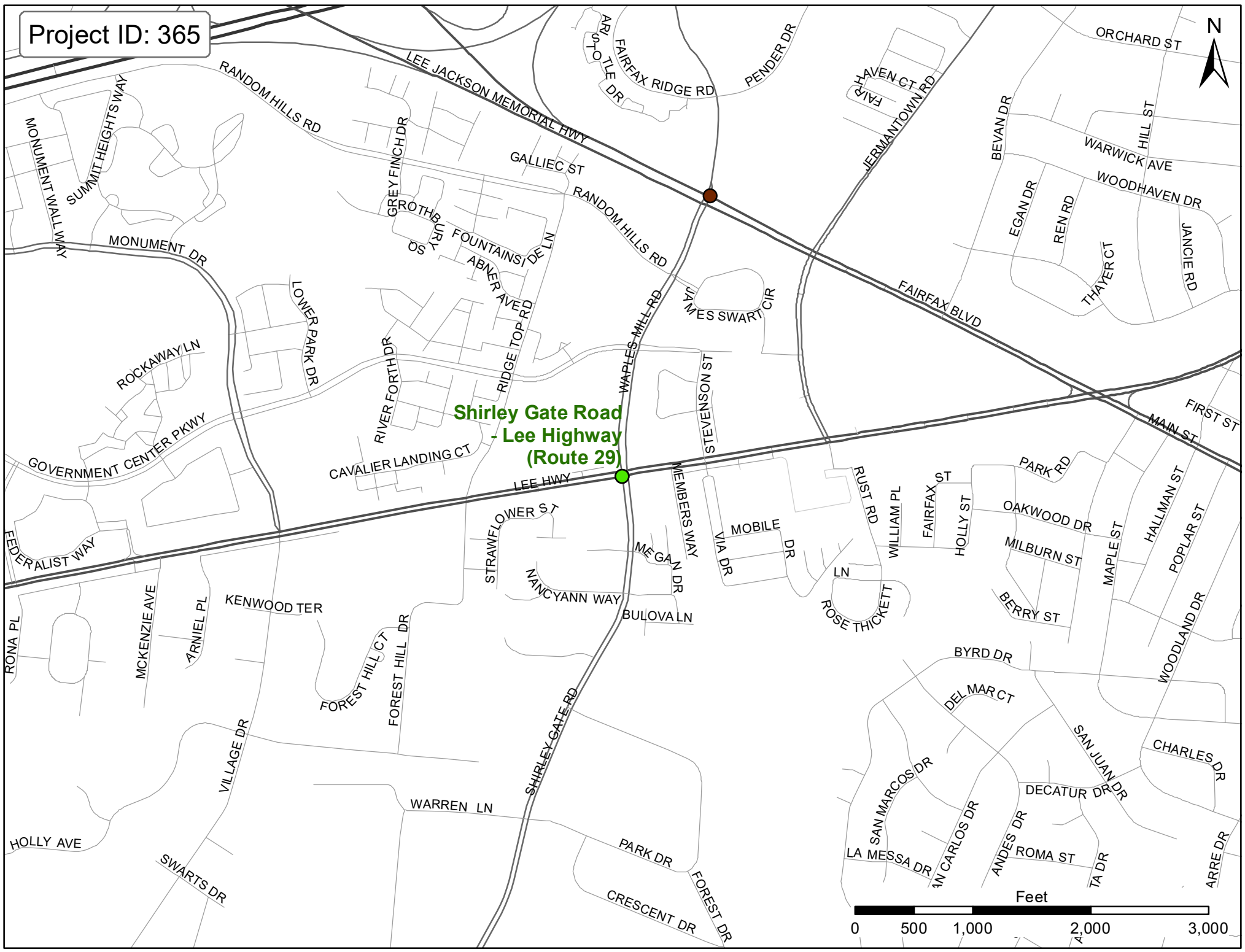
**John Marr Drive and
Tom Davis Drive
(Kmart Entrance)**



Project ID: 365

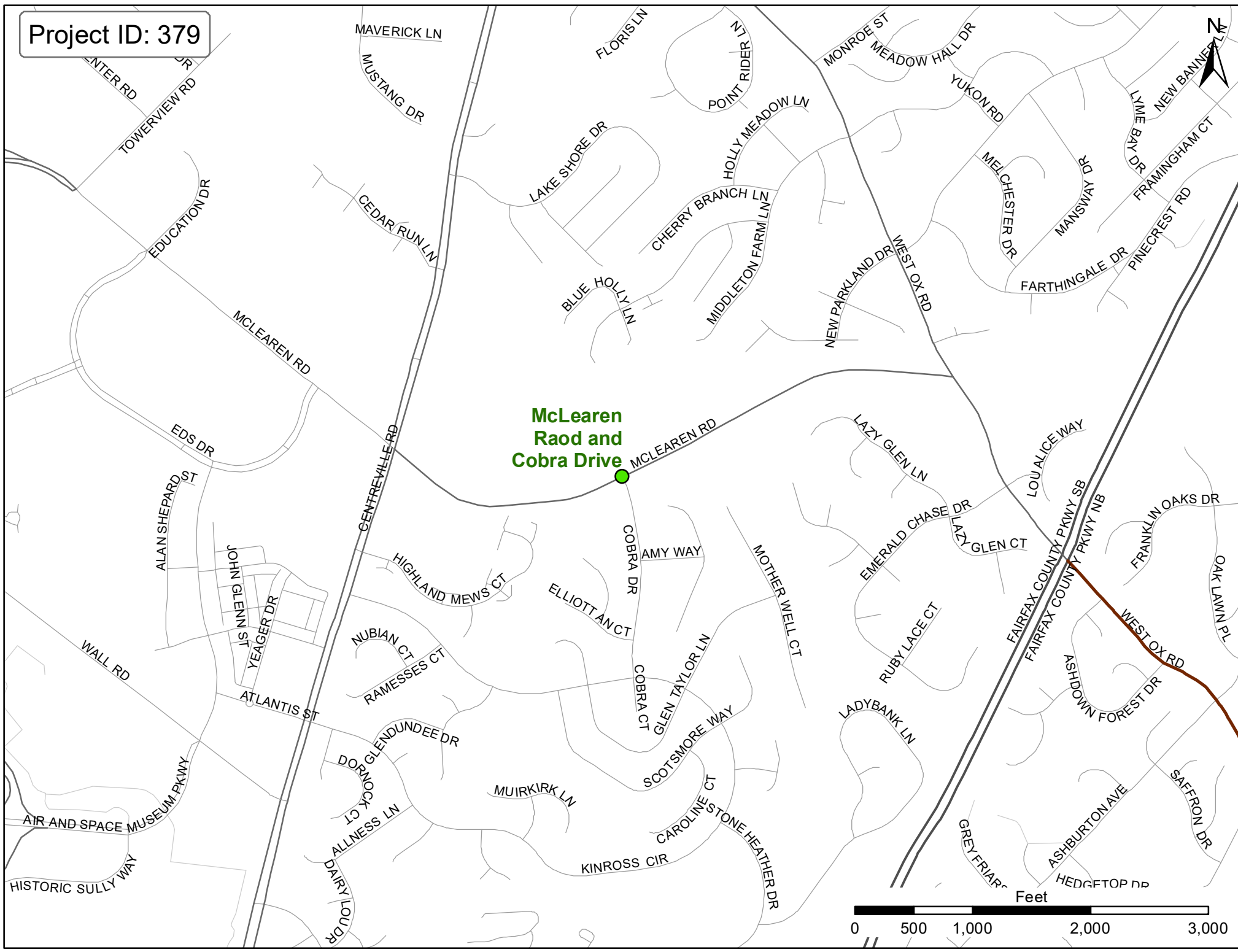


**Shirley Gate Road
- Lee Highway
(Route 29)**



Project ID: 379

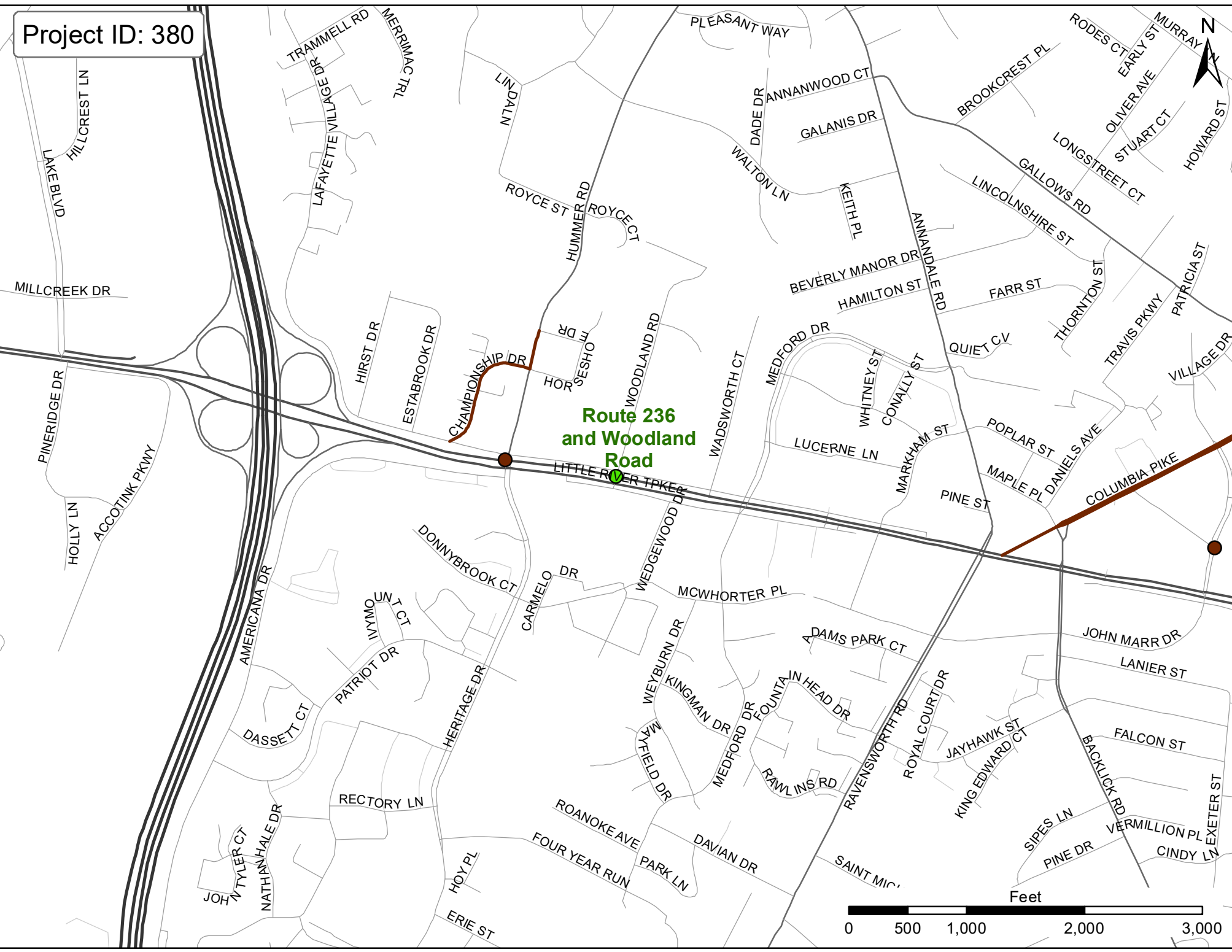

McLearn
Road and
Cobra Drive



Project ID: 380



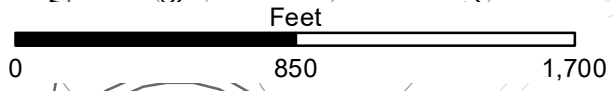
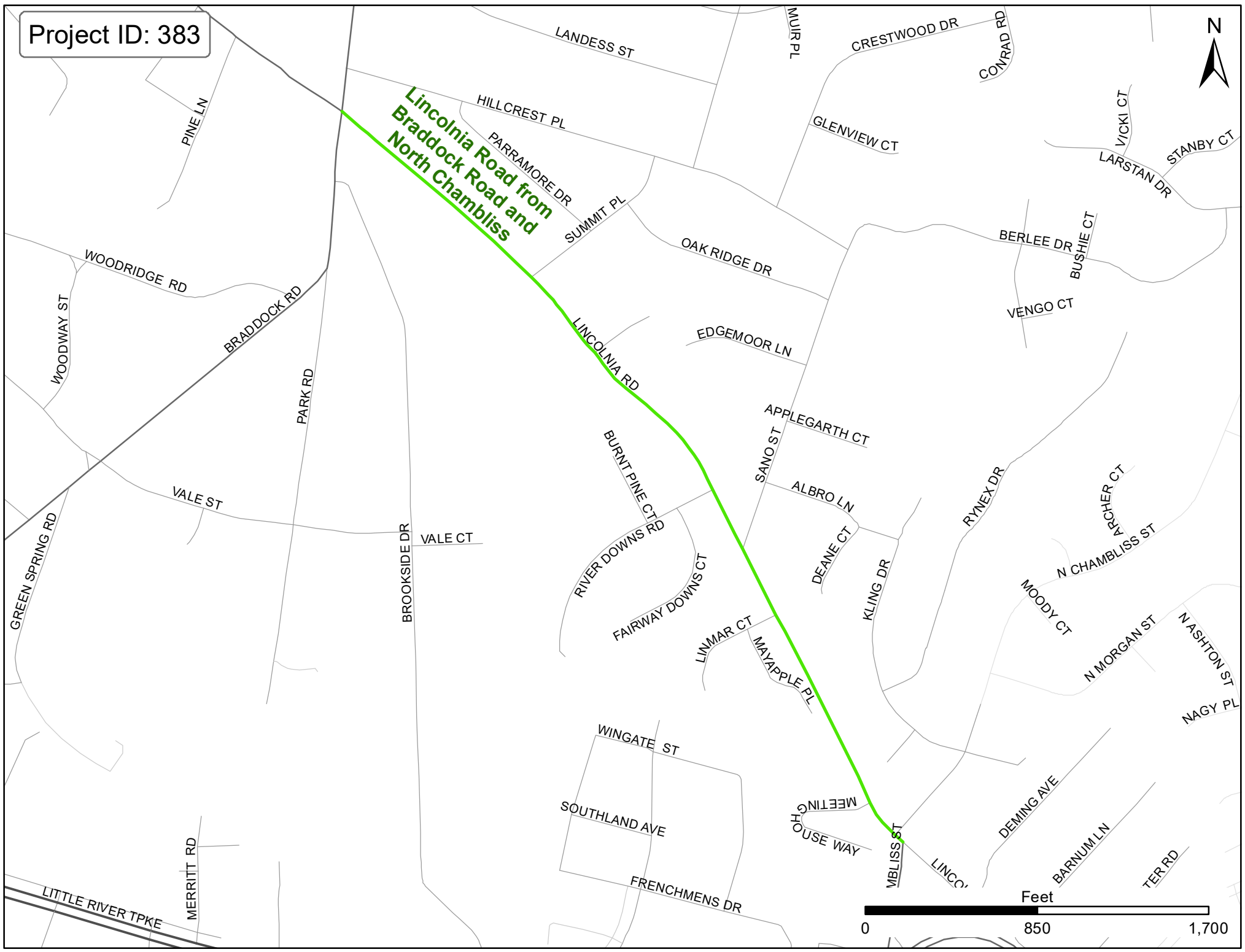
Route 236
and Woodland
Road



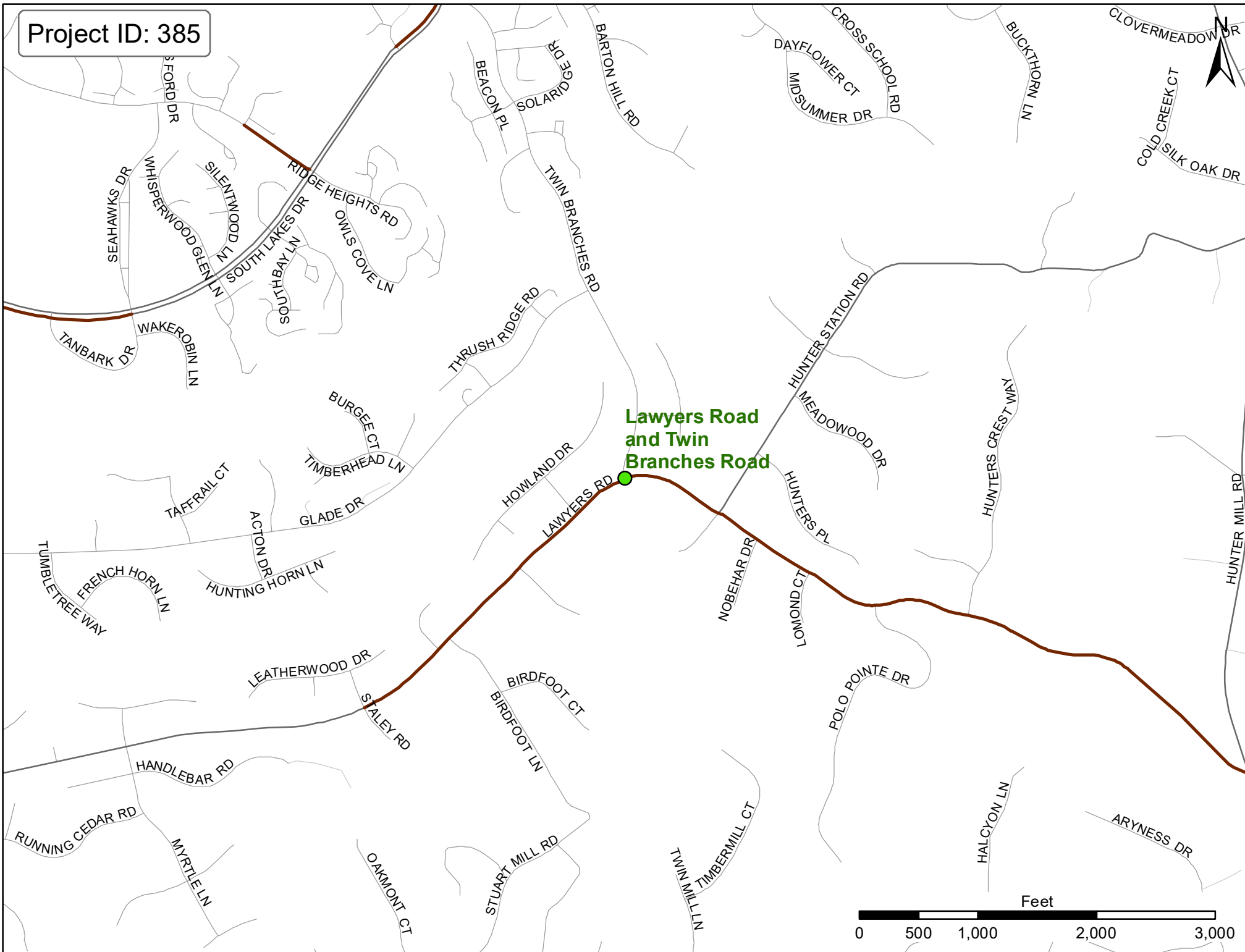
Project ID: 383



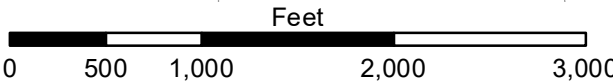
**Lincolnia Road from
Braddock Road and
North Chambliss**



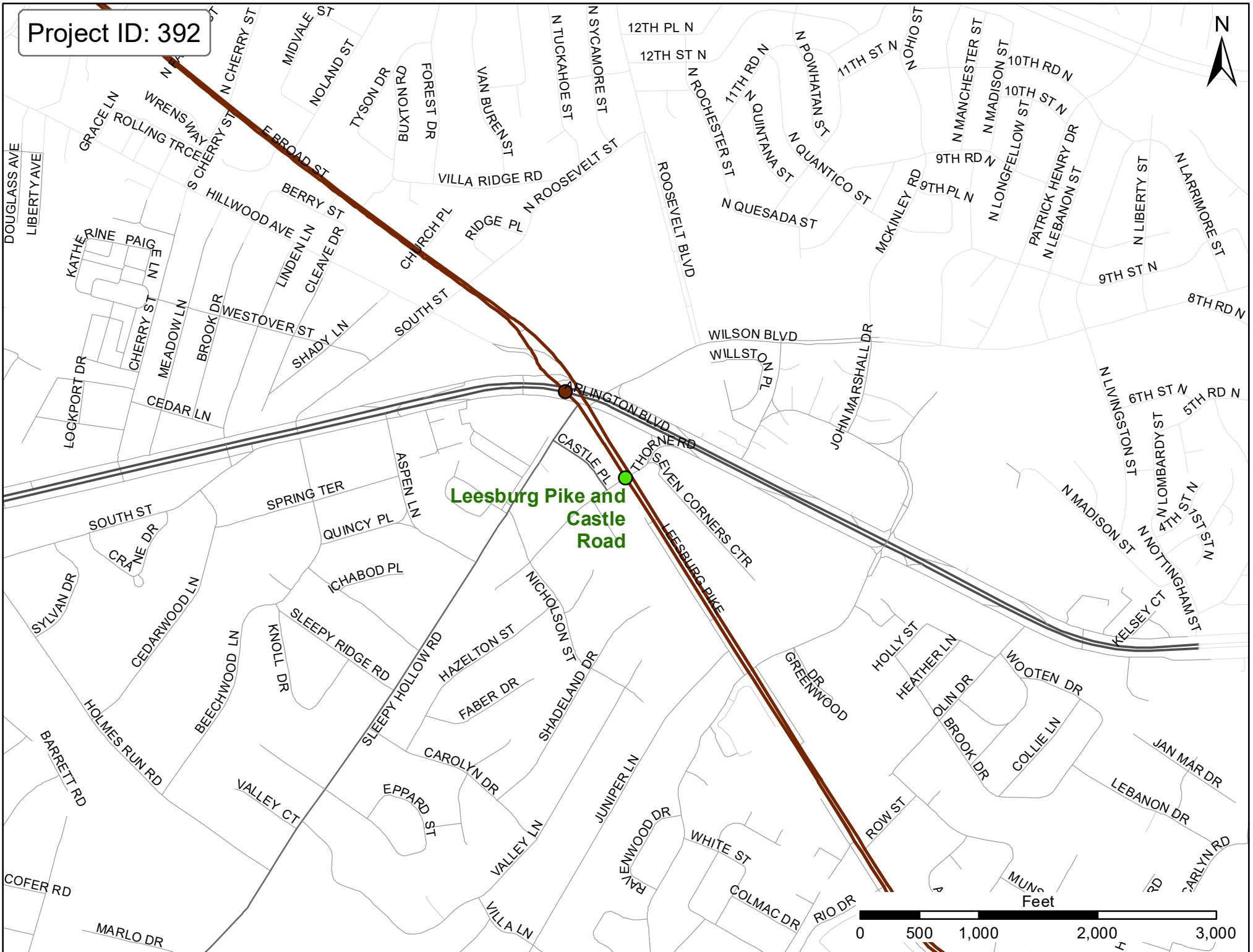
Project ID: 385



Lawyers Road
and Twin
Branches Road



Project ID: 392

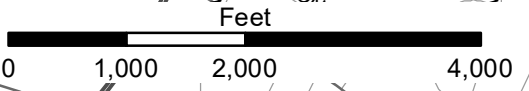


Leesburg Pike and
Castle Road



Project ID: 396

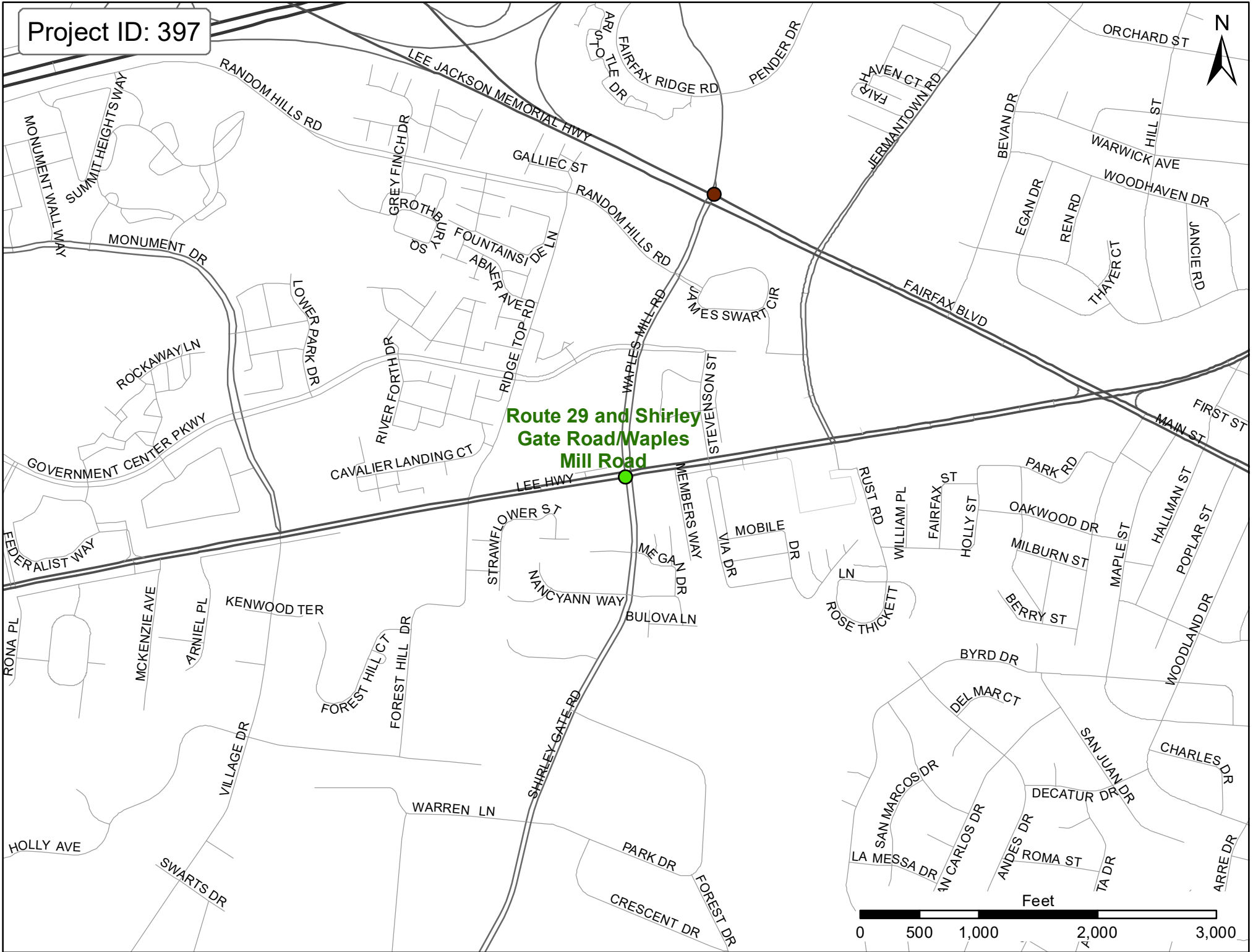
**Braddock Road from
Fairfax County
Parkway to Route 123**



Project ID: 397



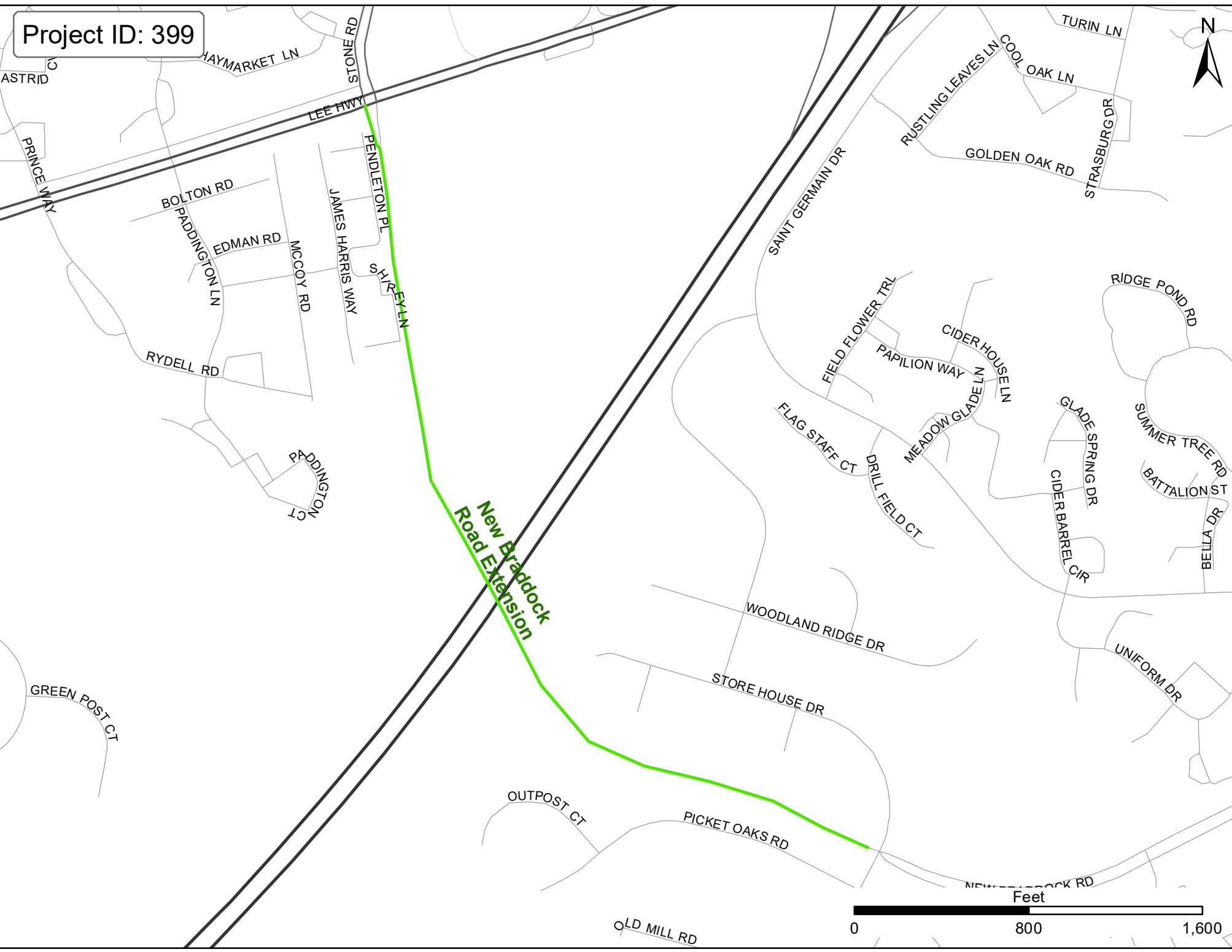
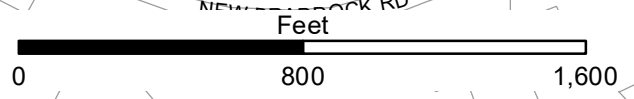
Route 29 and Shirley
Gate Road/Waples
Mill Road



Project ID: 399

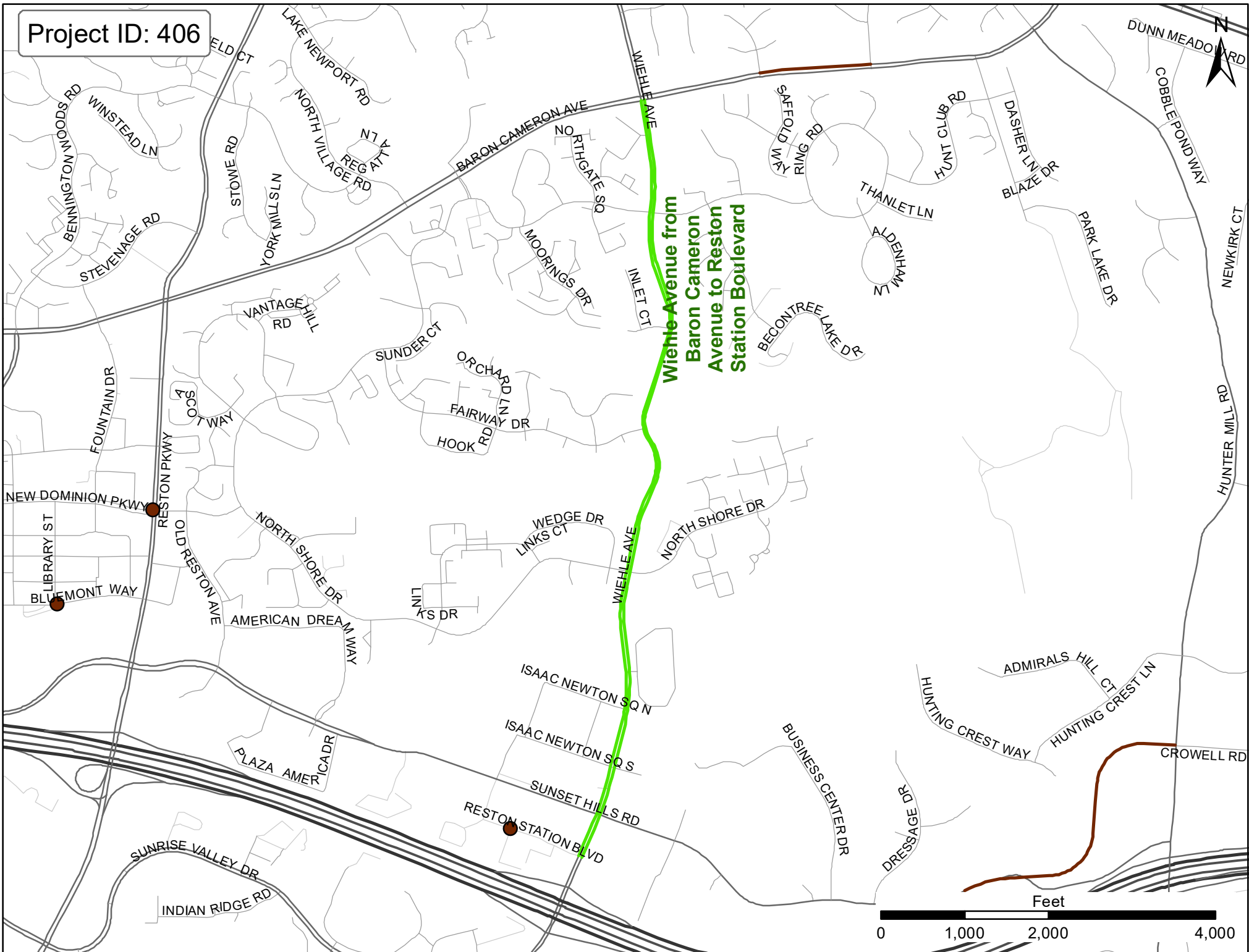


New Braddock
Road Extension



Project ID: 406

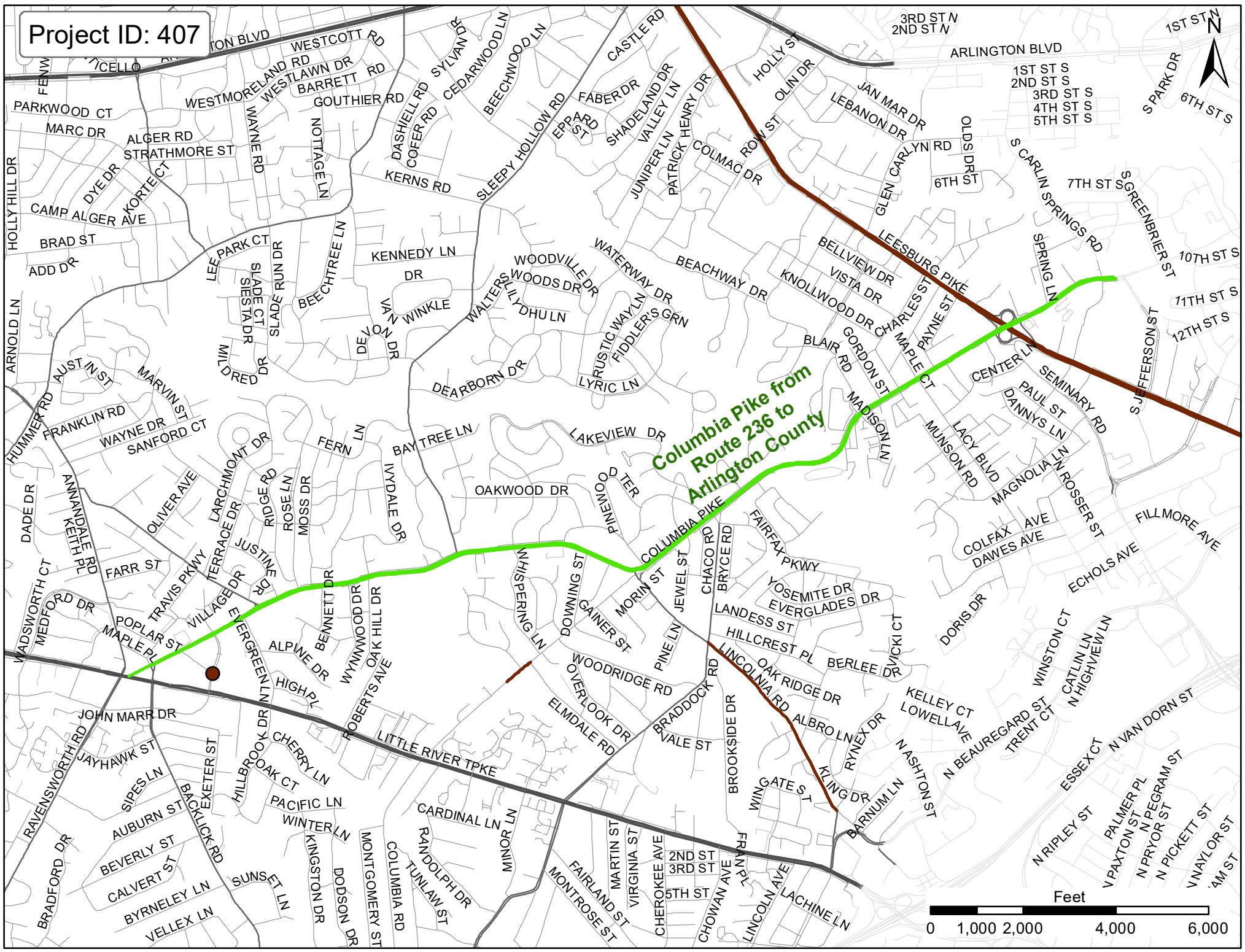
Wiehle Avenue from
Baron Cameron
Avenue to Reston
Station Boulevard



Project ID: 407



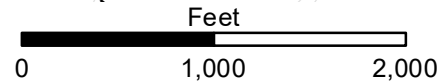
Columbia Pike from
Route 236 to
Arlington County



Project ID: 411



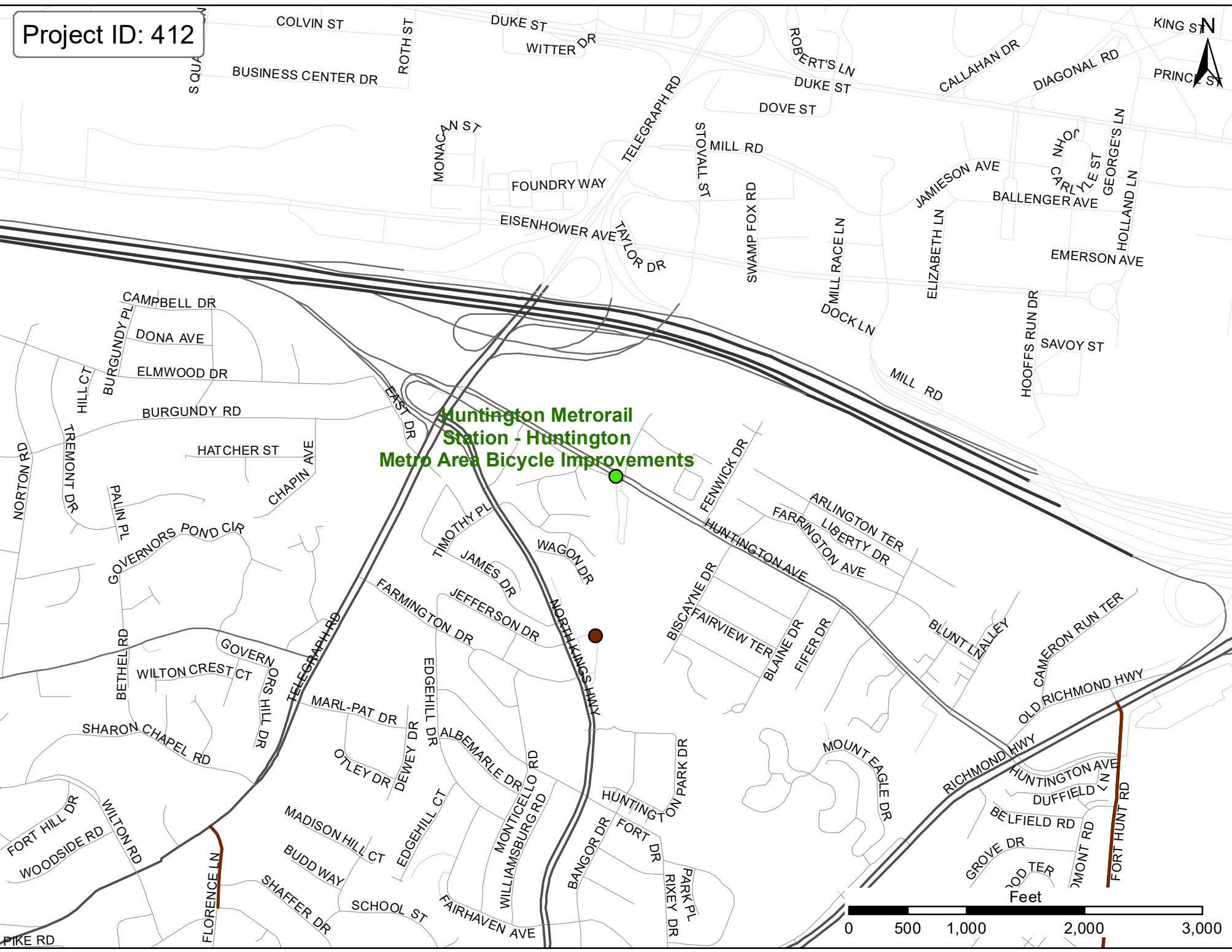
**Route 7 Bike Lanes from
Arlington County Line to
Glen Carlyn Road**



Project ID: 412



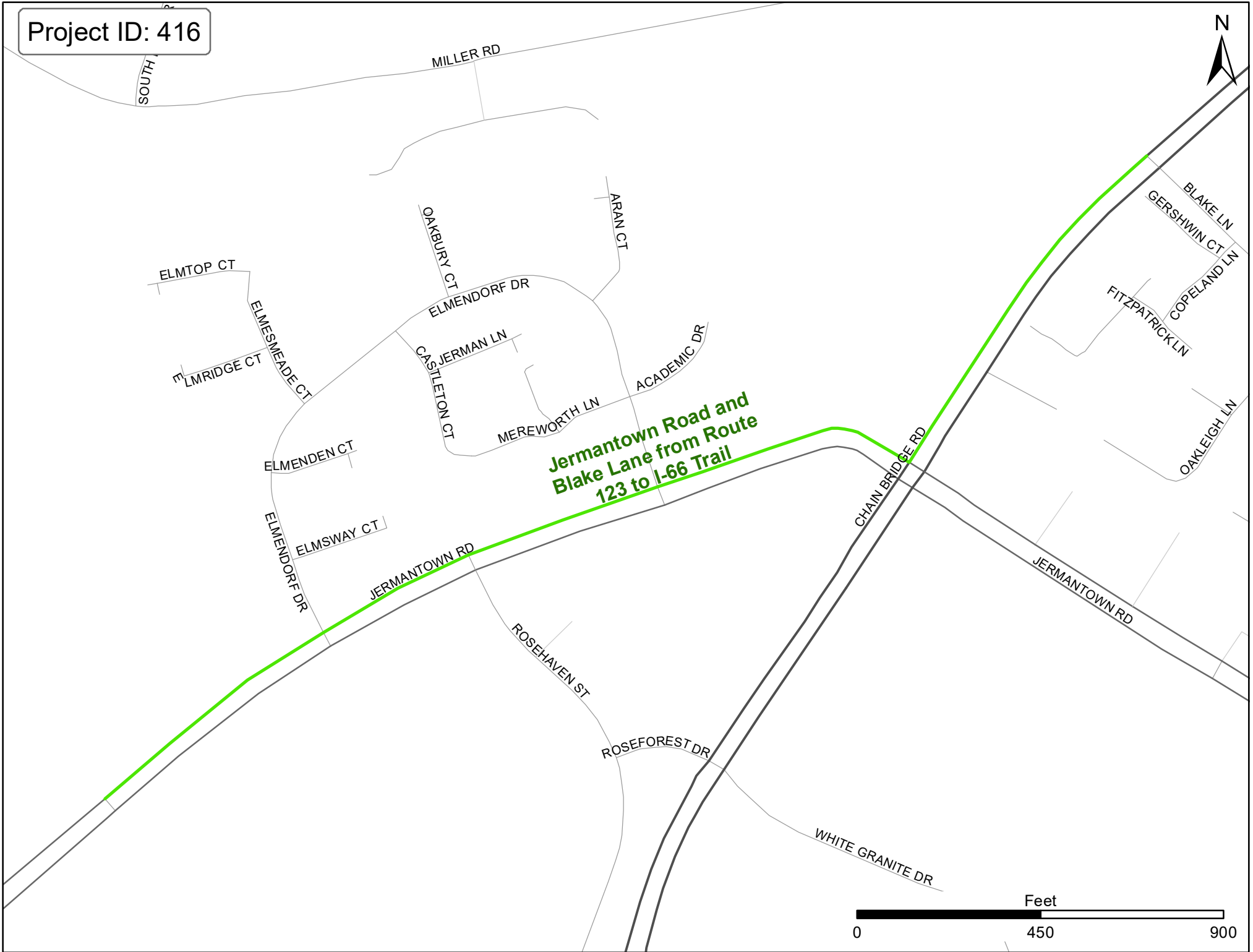
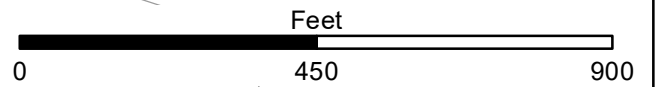
Huntington Metrorail Station - Huntington Metro Area Bicycle Improvements



Project ID: 416



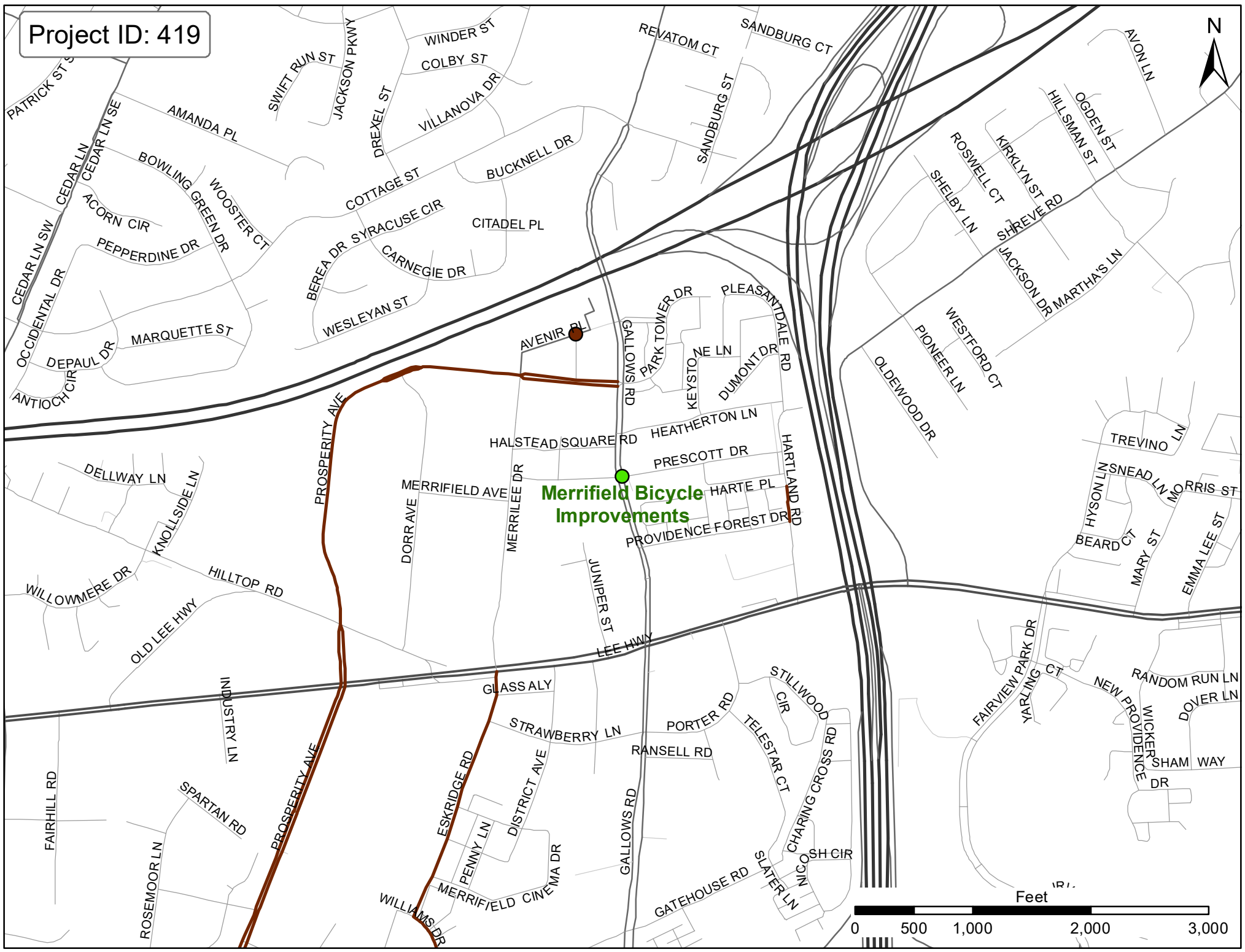
**Jermantown Road and
Blake Lane from Route
123 to I-66 Trail**



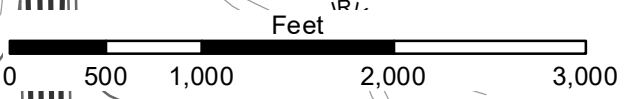
Project ID: 418



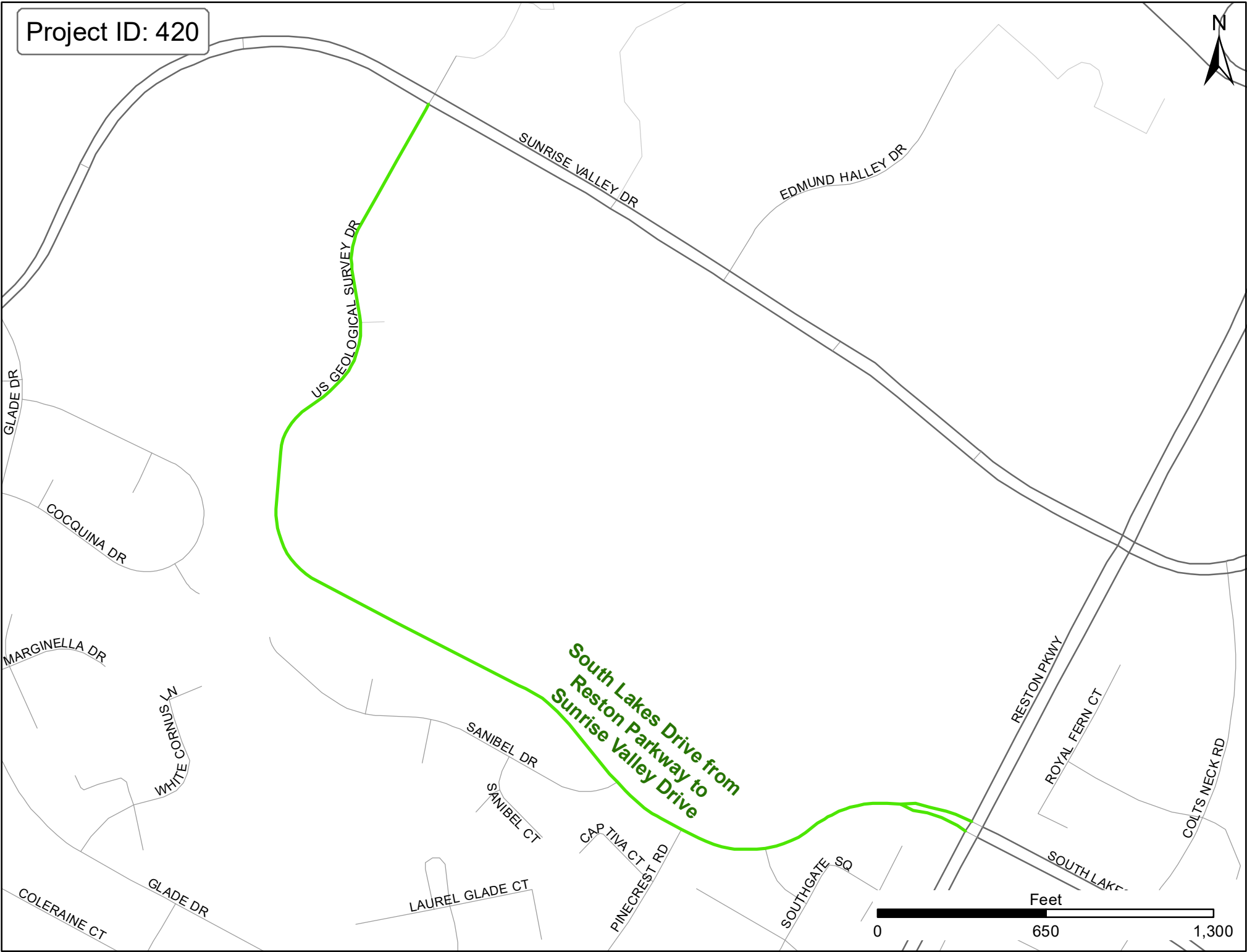
Project ID: 419



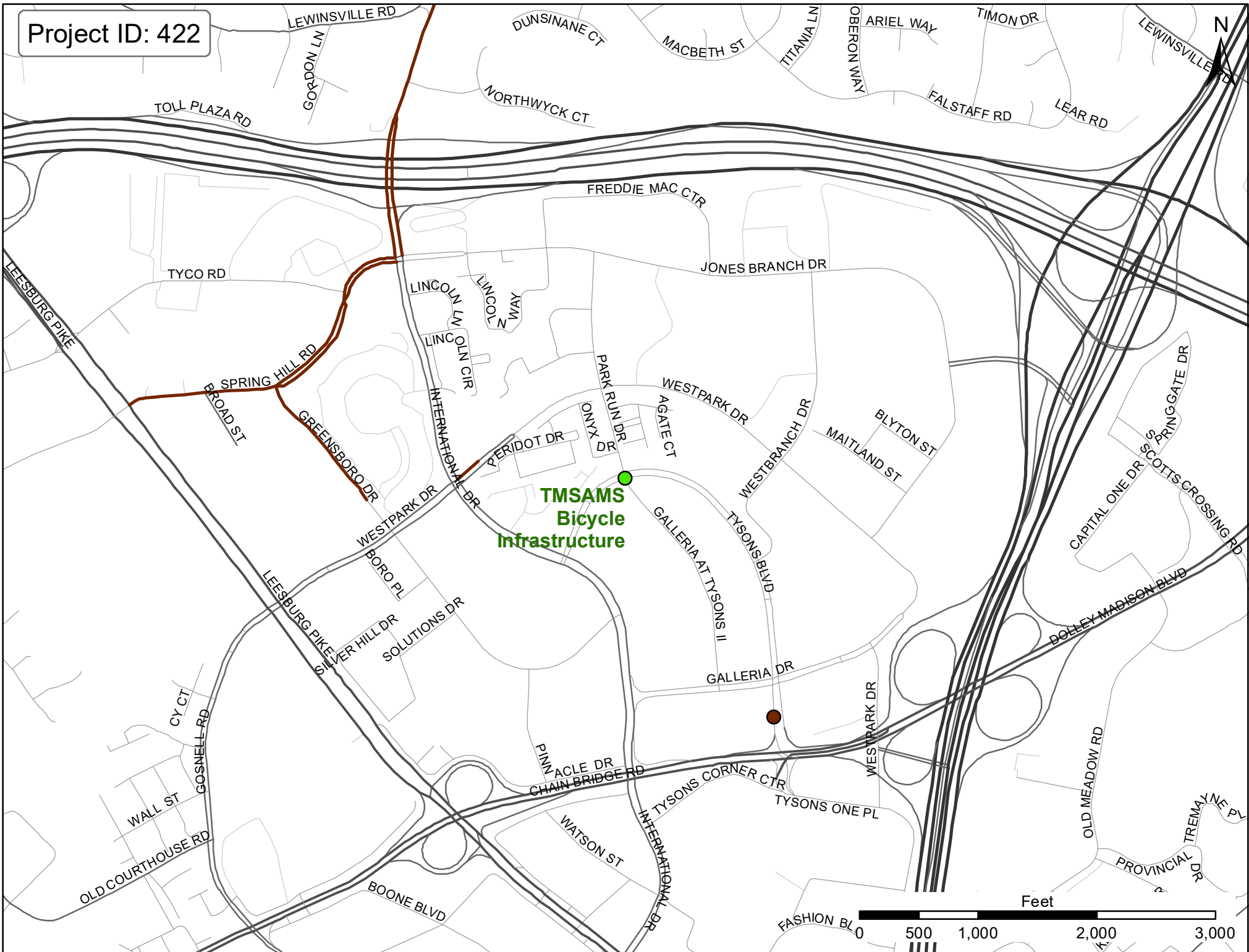
Merrifield Bicycle Improvements



Project ID: 420



Project ID: 422



**TMSAMS
Bicycle
Infrastructure**

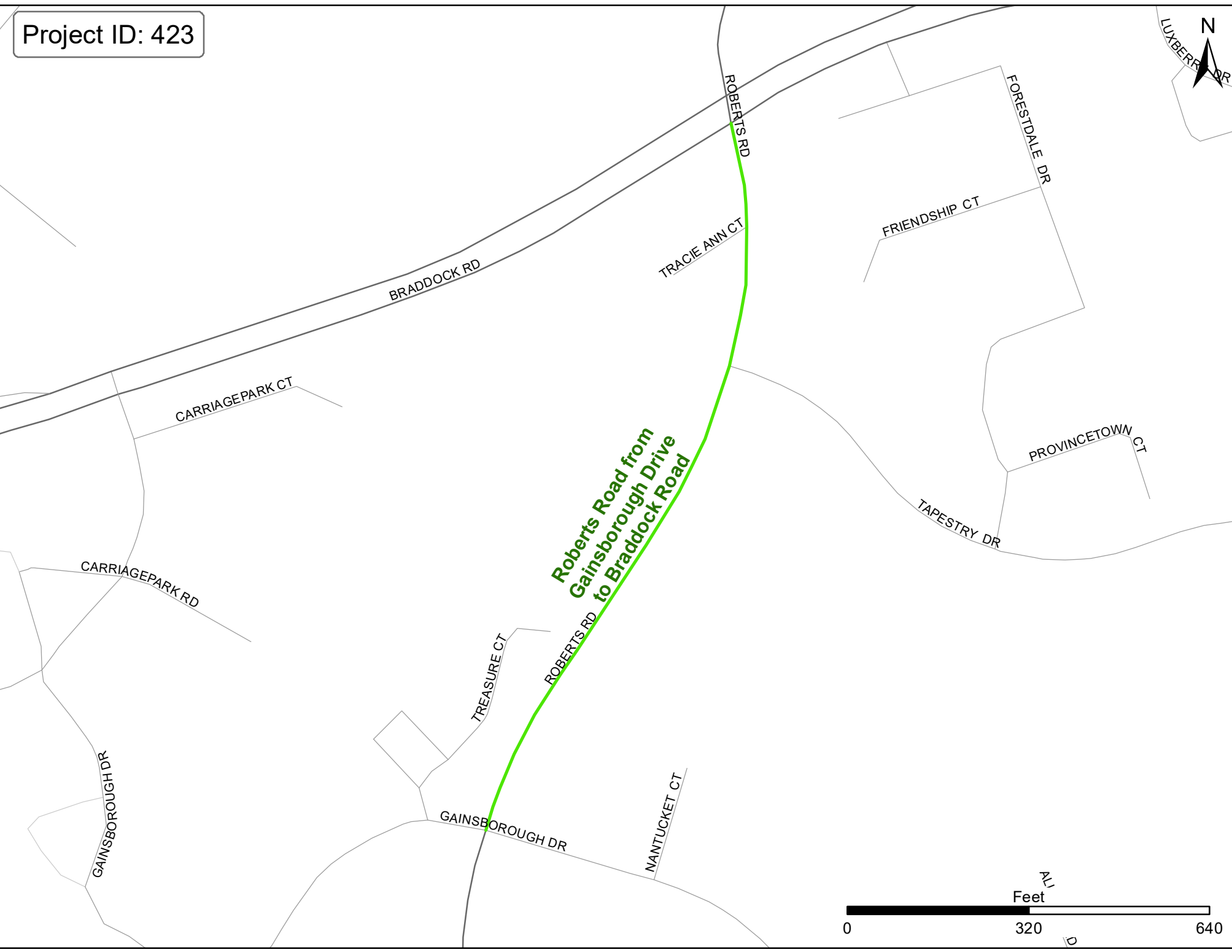
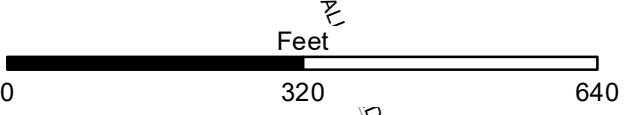
Feet



Project ID: 423



**Roberts Road from
Gainsborough Drive
to Braddock Road**



Project ID: 424



**Bush Hill Drive
from Ninian Avenue
to Larno Drive**

BUSH HILL DR

LARNO DR

JANE WAY

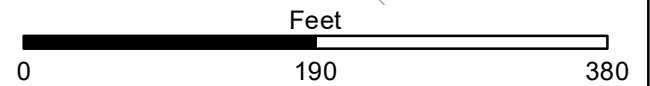
TALBOIS PL

JANE WAY

NINIAN CT

WESTCHESTER ST

NINIAN AVE



Project ID: 425



ACCOTINK PARK RD

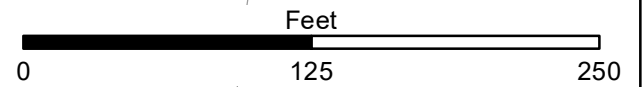
**Highland Street
from Atteentee Road
to Amelia Street**

HIGHLAND ST

STEEL MILL DR

ATTEENTEE RD

AMELIA ST



Project ID: 426

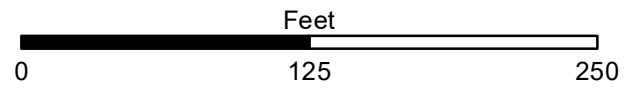
HARRISON LN

GROVETON GARDENS RD



**Lockheed Boulevard
from Groveton Gardens
Road to Harrison Lane**

LOCKHEED BLVD



Project ID: 427



Project ID: 429

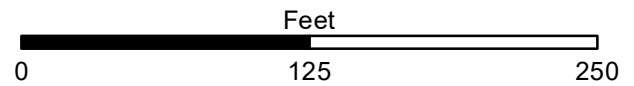


SLEEPY HOLLOW RD

**Old Columbia Pike
from Elmdate Road
to Turkeycock Run**

ELMDALE RD

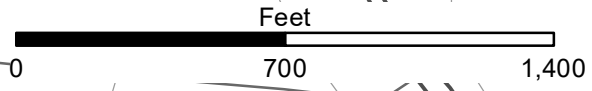
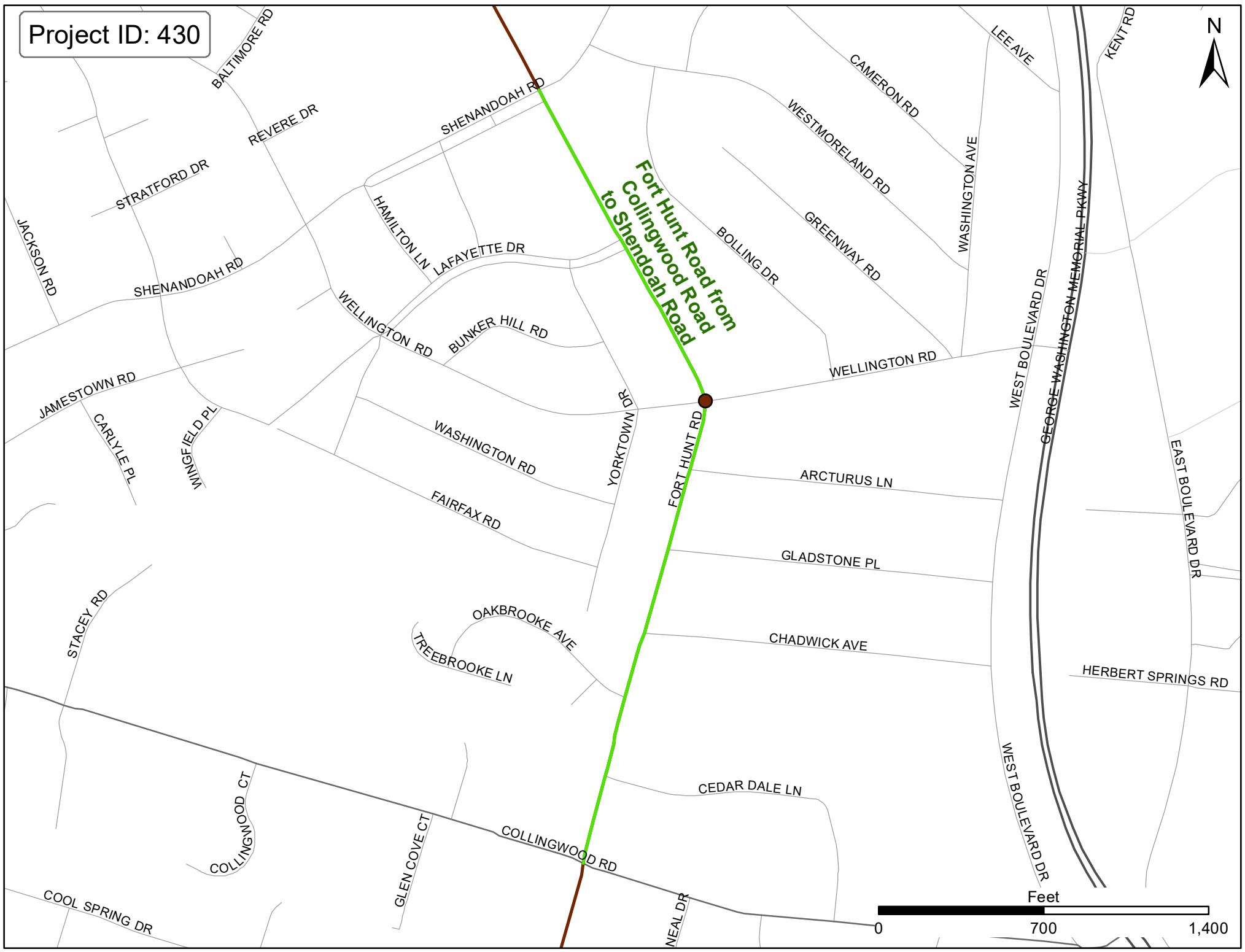
OLD COLUMBIA PIKE



Project ID: 430



Fort Hunt Road from
Collingwood Road
to Shenandoah Road



Project ID: 432



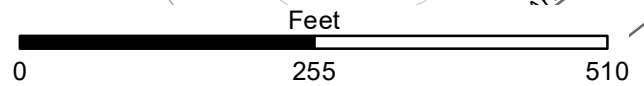
SPRING HILL RD

BROAD ST

Greensboro Drive
from Rotonda Condo
to Spring Hill Road

GREENSBORO DR

ARK DR



Project ID: 433



Project ID: 438

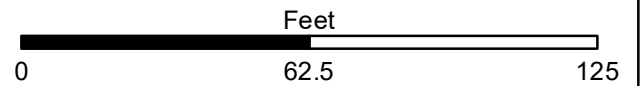


INTERNATIONAL DR

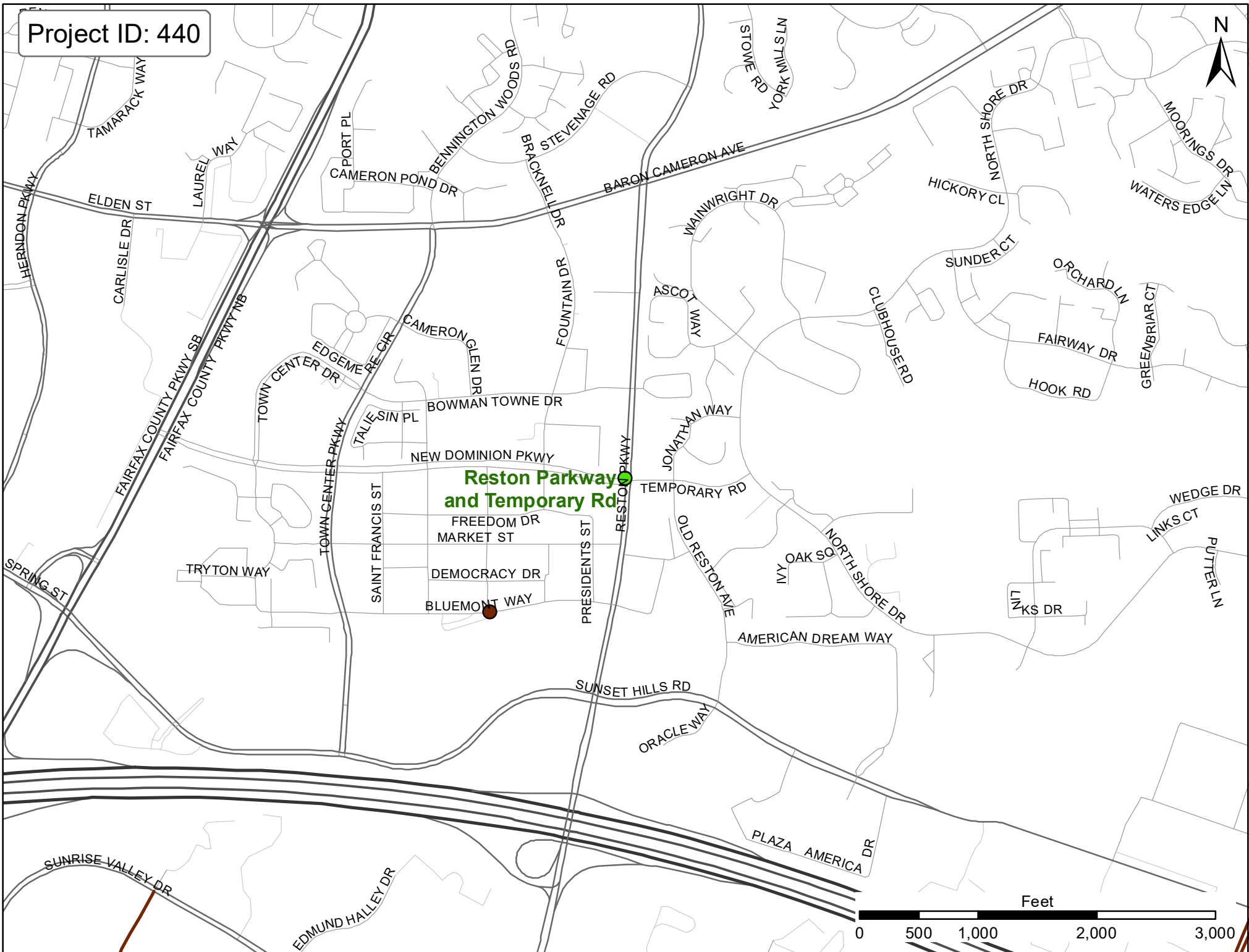
**Westpark Drive from
International Drive
to Existing Sidewalk**

WESTPARK DR


PERIDOT DR



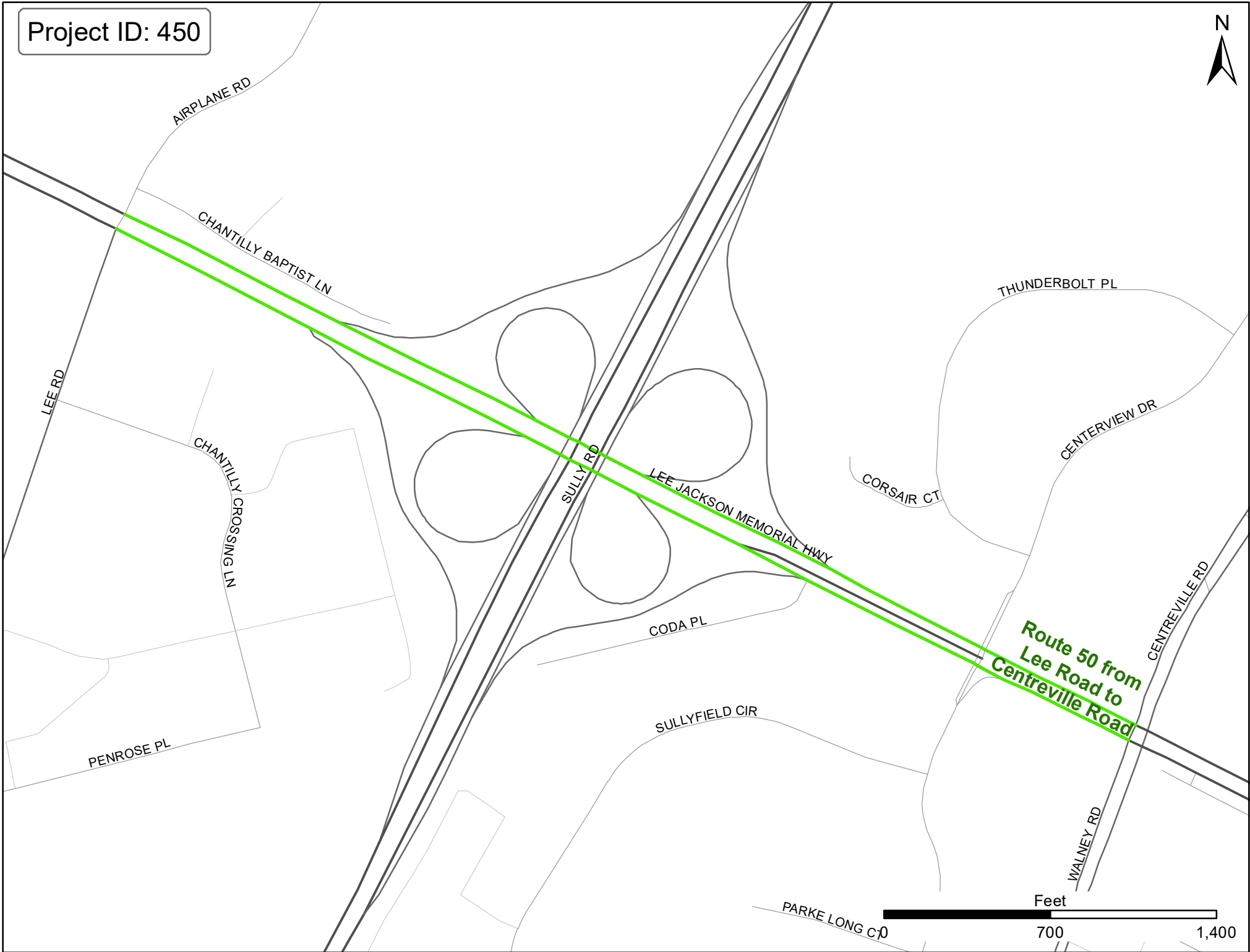
Project ID: 440



**Reston Parkway
and Temporary Rd**



Project ID: 450



**Route 50 from
Lee Road to
Centreville Road**

Feet

700

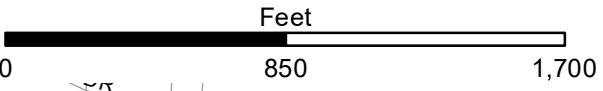
1,400

PARKE LONG CT

Project ID: 453



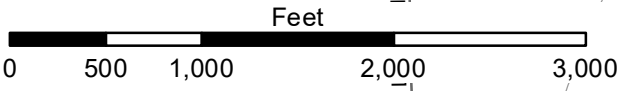
Nutley Street
from Saintsbury
Drive to Route 50



Project ID: 466



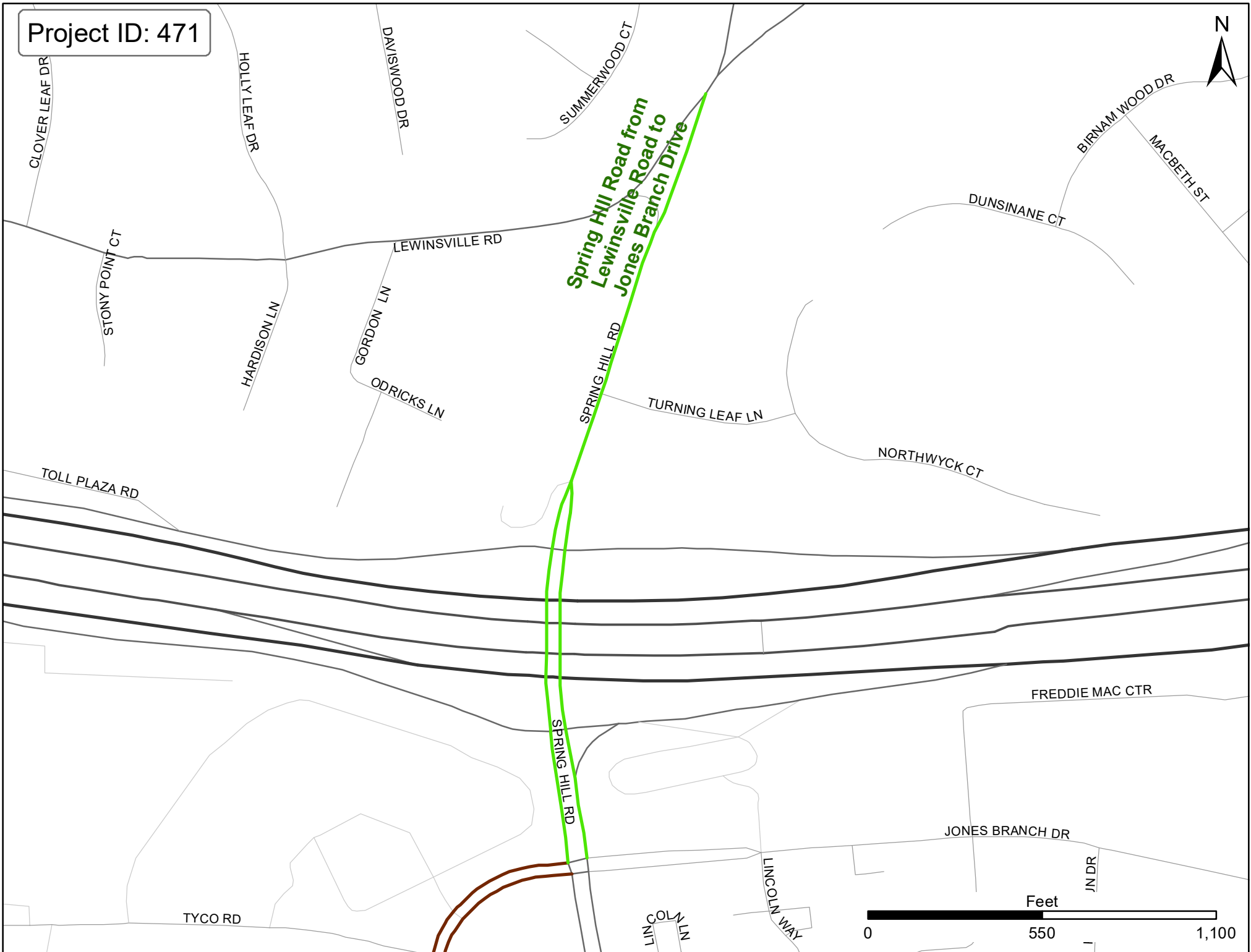
**Georgetown
Pike and
Walker Road**



Project ID: 471



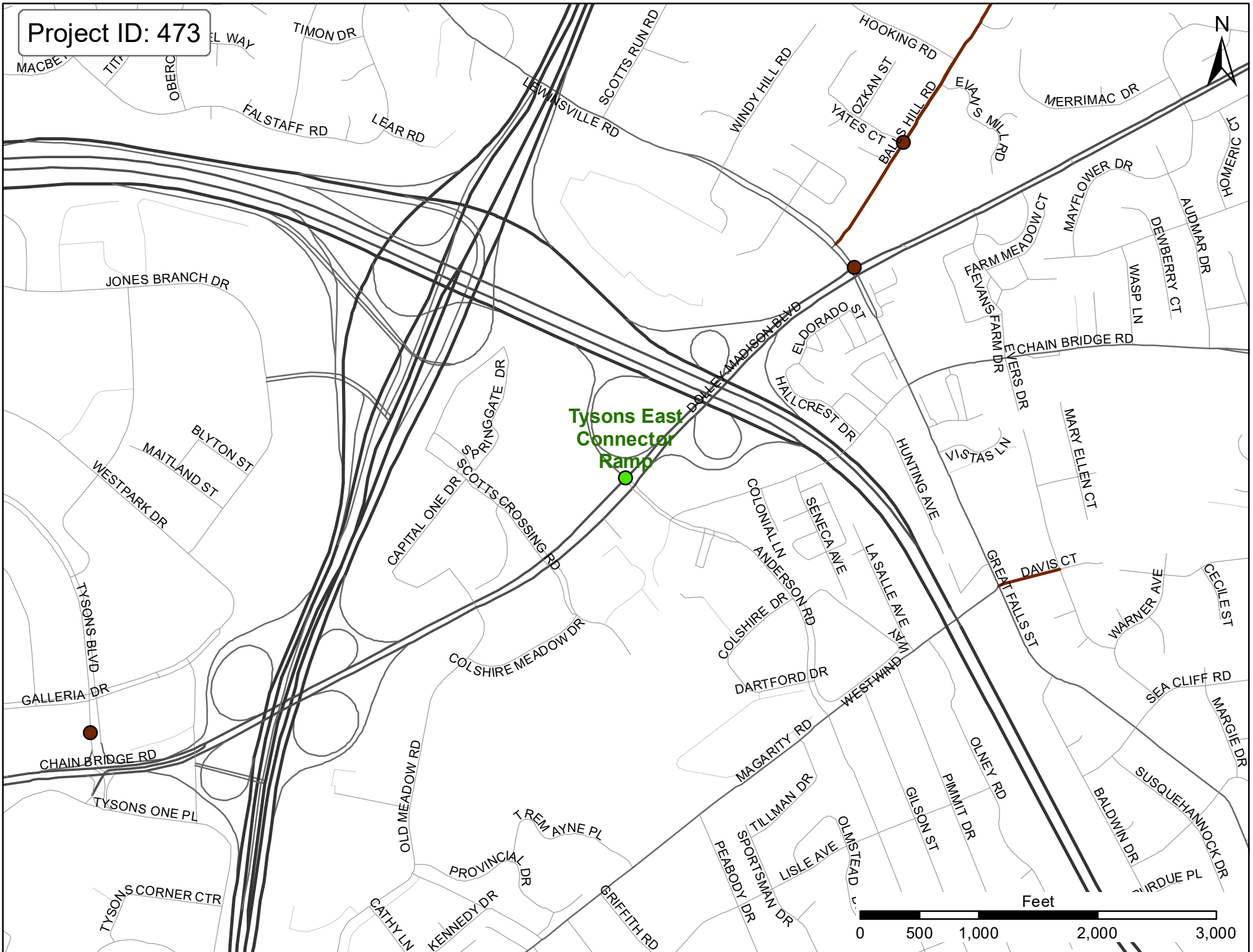
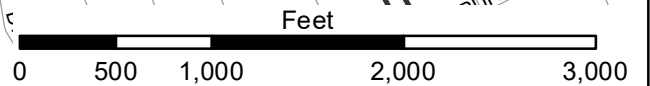
**Spring Hill Road from
Lewinsville Road to
Jones Branch Drive**



Project ID: 473



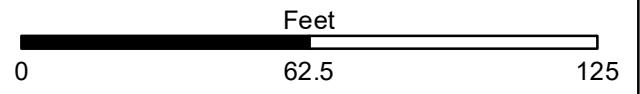
Tyson's East
Connector
Ramp



Project ID: 475



LENCLAIR ST
Lenclair Street
from Tower Drive
to Memorial Street



Project ID: 477



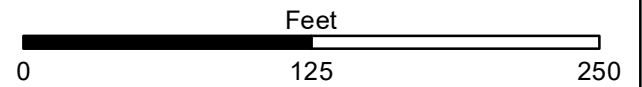
BIRCH GROVE CT

Birch Road from
Birch Grove Court
to Kirby Road

TUCKER AVE

CHESTERFIELD AVE

KIRBY RD



Project ID: 478

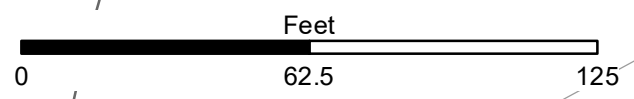


FRANKLIN FARM RD

**Franklin Farm Road
from West Ox Road
to Trail Connection**

WEST OX RD

OXFORD FOREST DR



Project ID: 480

BERT E LEE PL

GROVETON GARDENS RD

SAUL RD

JON PAUL DR

TAVENNER LN

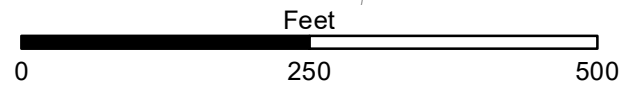
FAIRCHILD DR

**Lockheed Boulevard from
Huntley Meadows Park
to Hybla Valley ES**

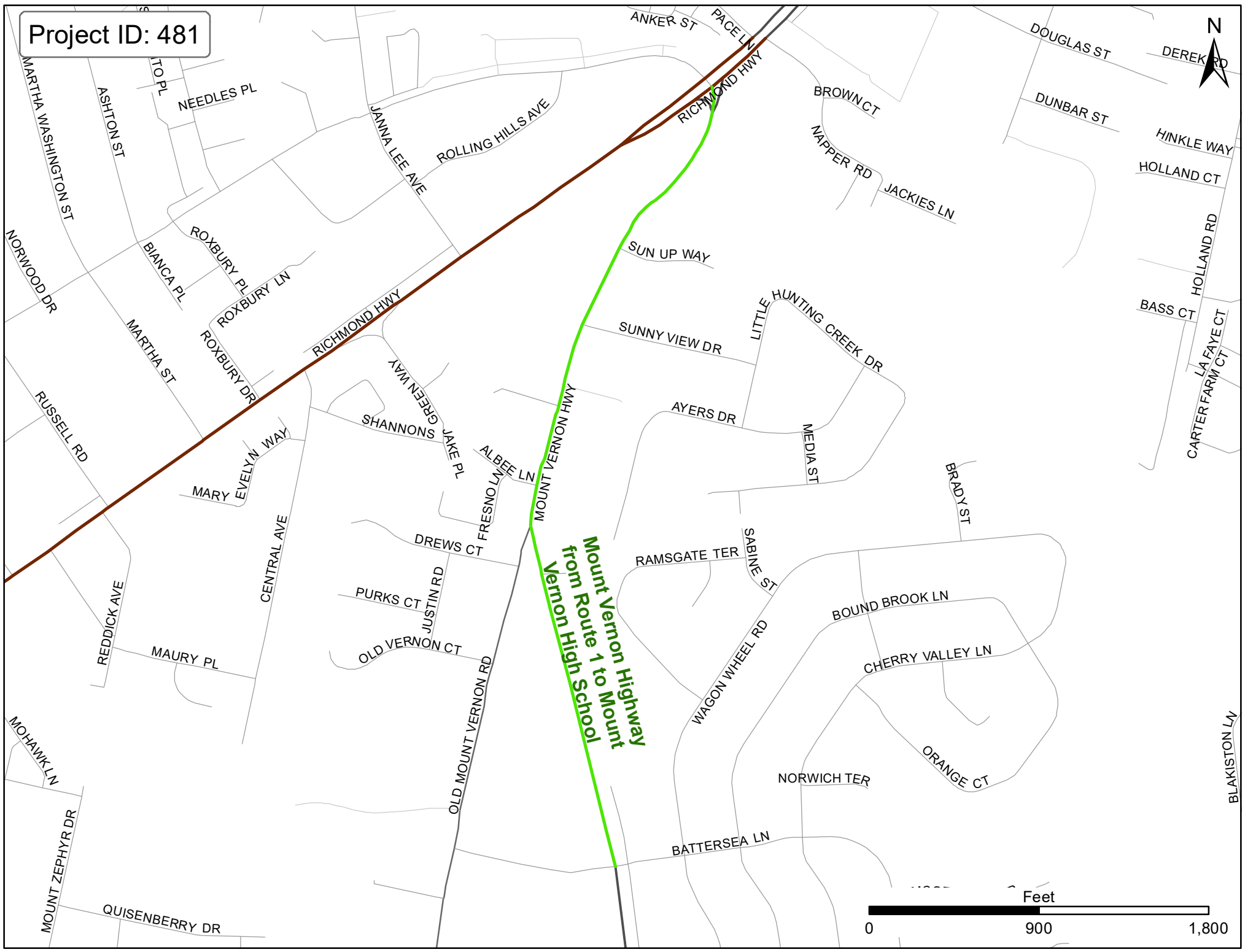
LOCKHEED BLVD

FAIRCHILD DR

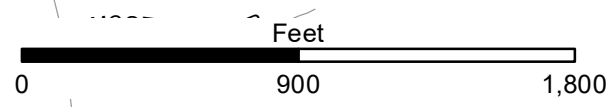
PIPER LN



Project ID: 481



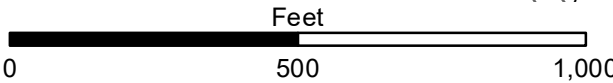
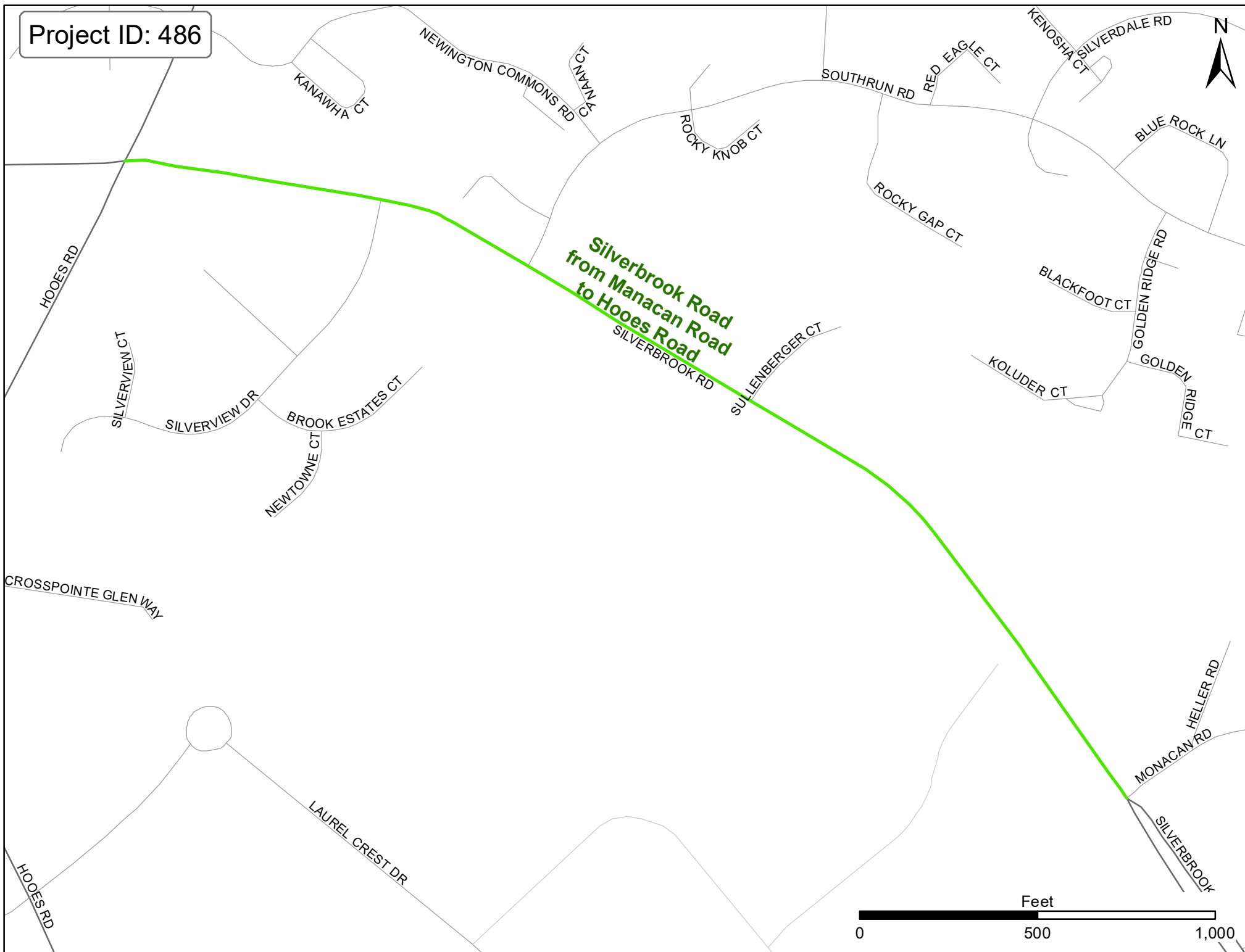
Mount Vernon Highway
from Route 1 to Mount
Vernon High School



Project ID: 486



**Silverbrook Road
from Manacan Road
to Hoes Road**



Project ID: 487



PINE CONE CT

BUTTONWOOD CT

CHESTNUT BURR CT

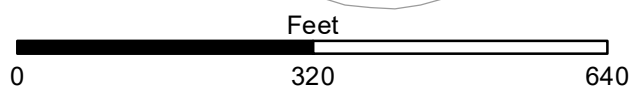
SOUTH LAKES DR

**South Lakes Drive
from Pine Cone Court
to Tanbark Drive
(east intersection)**

SEAHAWKS DR

TANBARK DR

SOAPSTONE DR



Project ID: 488



VILLARIDGE DR

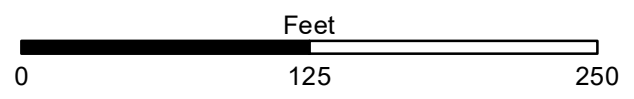
TWIN BRANCHES RD

**South Lakes Drive
from Harbor Court to
Twin Branches Road**

HARBOR CT

SOUTH LAKES DR

BEACON PL



Project ID: 489



SUNRISE VALLEY DR

LAKESPRAY WAY

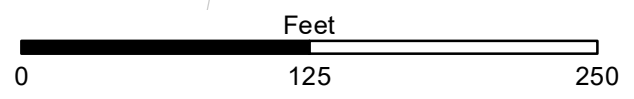
LAKEPORT WAY

**South Lakes Drive
from Thoreau Place to
Sunrise Valley Drive**

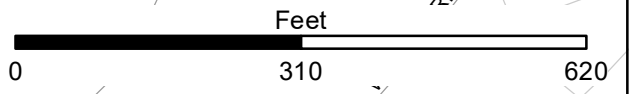
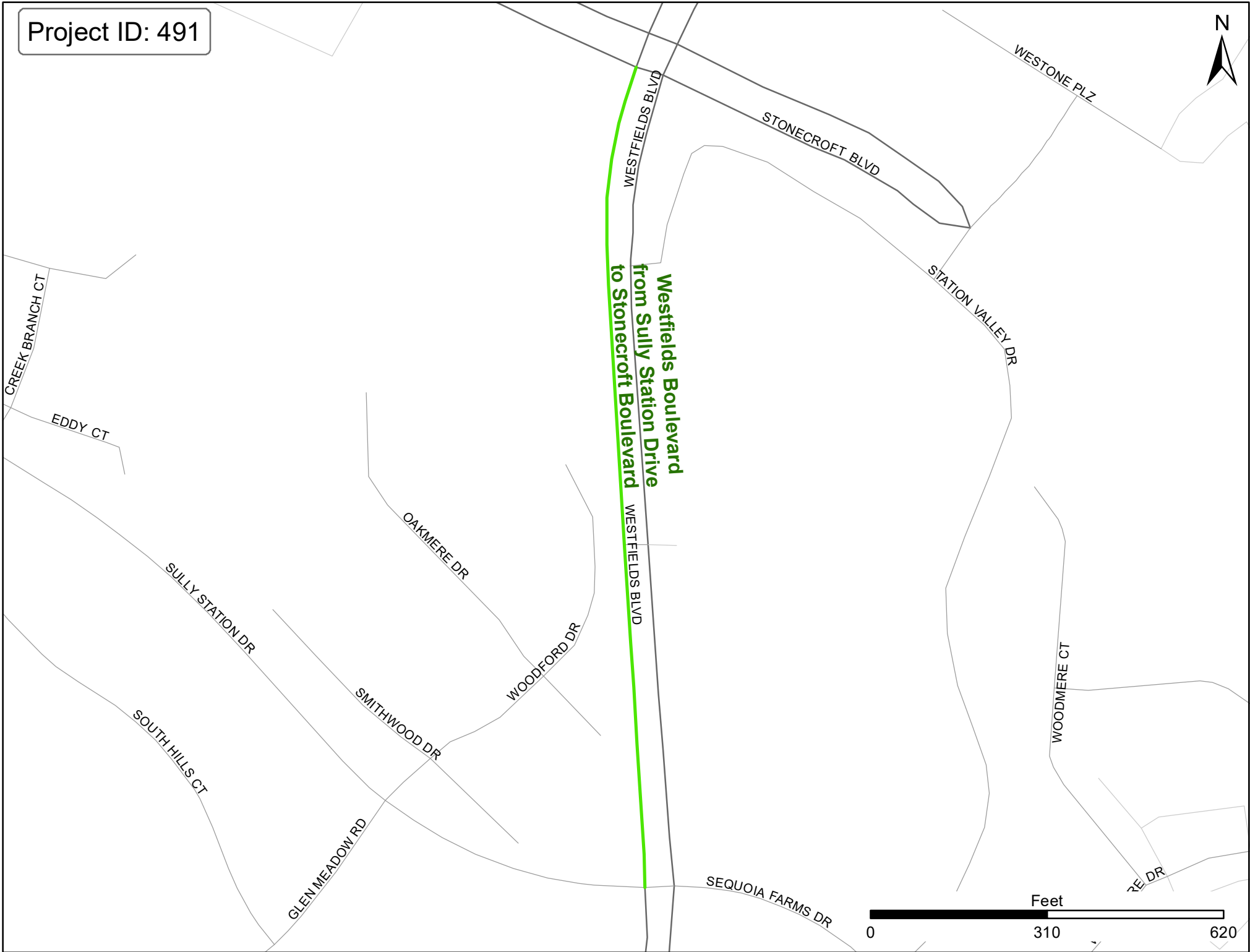
SOUTHLAKES DR

BELMONT RIDGE CT

THOREAU PL



Project ID: 491



Project ID: 494



LAKEWINDS DR

LAGOON LN

RIDGE HEIGHTS RD

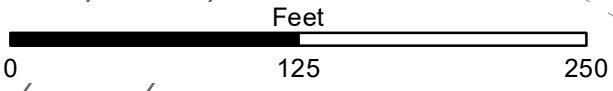
**Ridge Heights Road
from Lakewinds Drive
to South Lakes Drive**

COBLESTONE LN

SOUTH LAKES DR

RIDGE HEIGHTS RD

SALT KETTLE WAY



Project ID: 502



GREG ROY LN

PARK CRESCENT CIR

**Fox Mill Road from
Monroe Street to
Greg Roy Lane**

FRYING PAN RD

MONROE ST

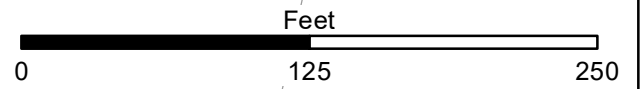
DAKOTA LAKES DR

FOX MILL RD

LEYLAND RIDGE RD

LEYLAND RIDGE RD

LEYLAND RIDGE RD



Project ID: 514



MONICA CT

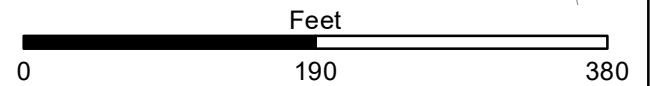
**Westbrook Drive from
Whisper Willow Drive
to Stringfellow Road**

WESTBROOK DR


COLLIN CHASE PL

STRINGFELLOW RD

WHISPER WILLOW DR



Project ID: 519

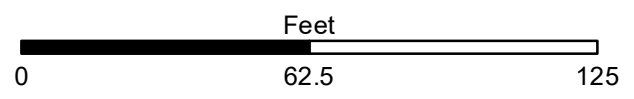


**Kingstowne Village
Parkway from Cross Gate
Lane to Ashby Lane**

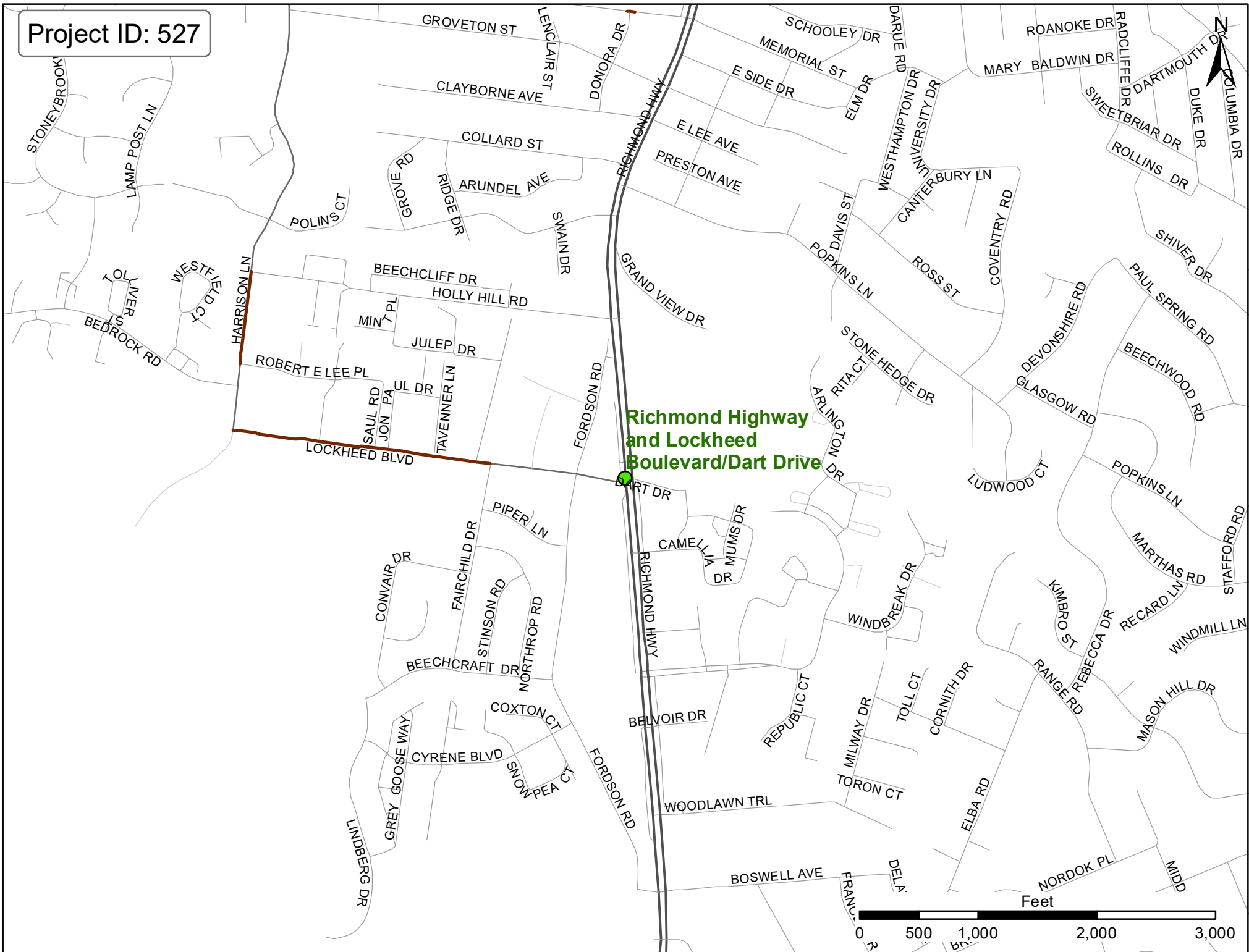
KINGSTOWNE VILLAGE PKWY

CROSS GATE LN

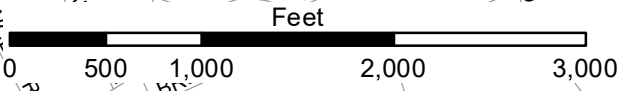
ASHBY LN



Project ID: 527



Richmond Highway
and Lockheed
Boulevard/Dart Drive

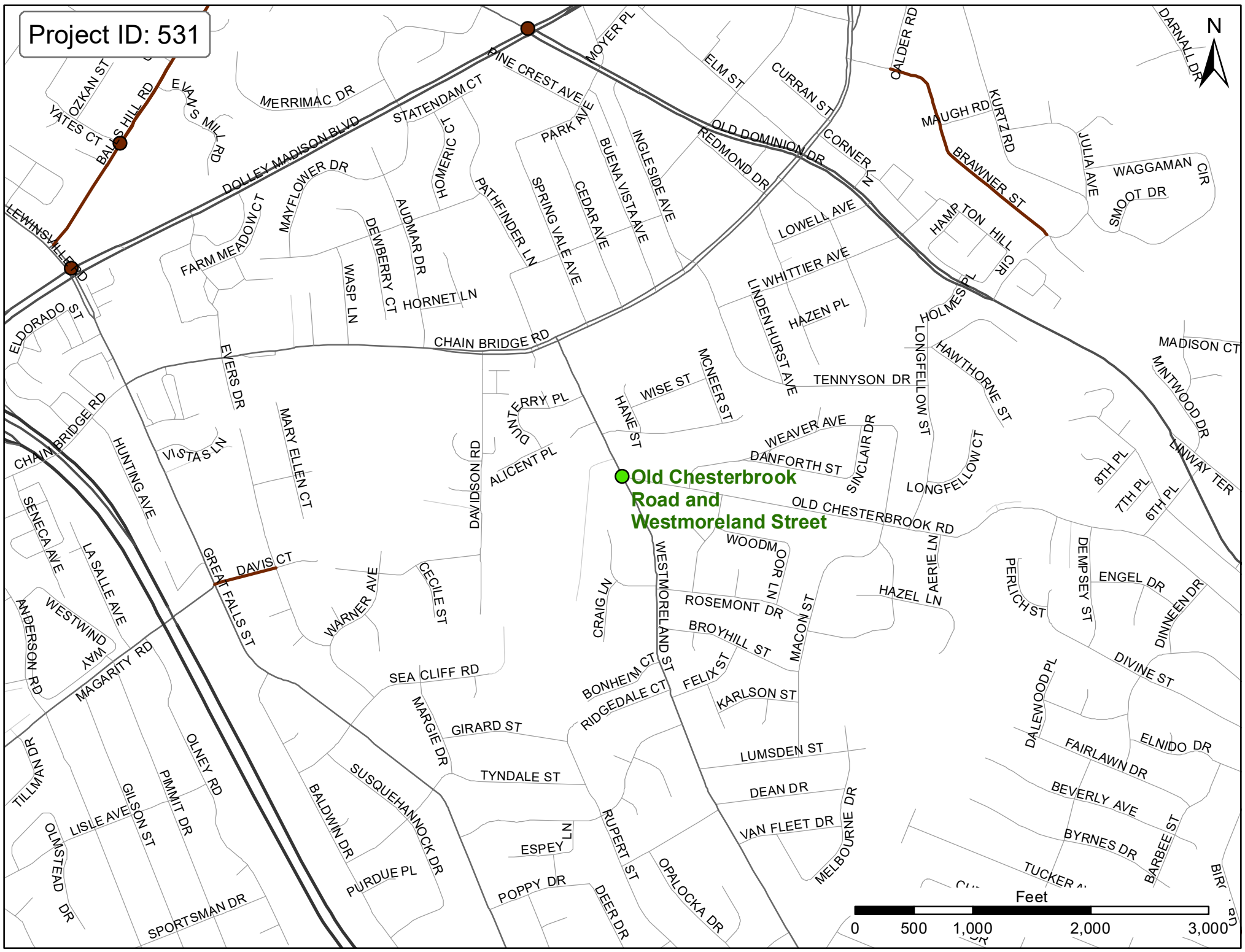
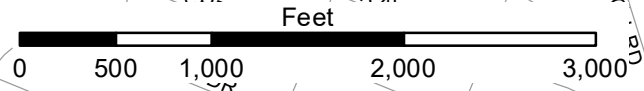


Project ID: 531

N



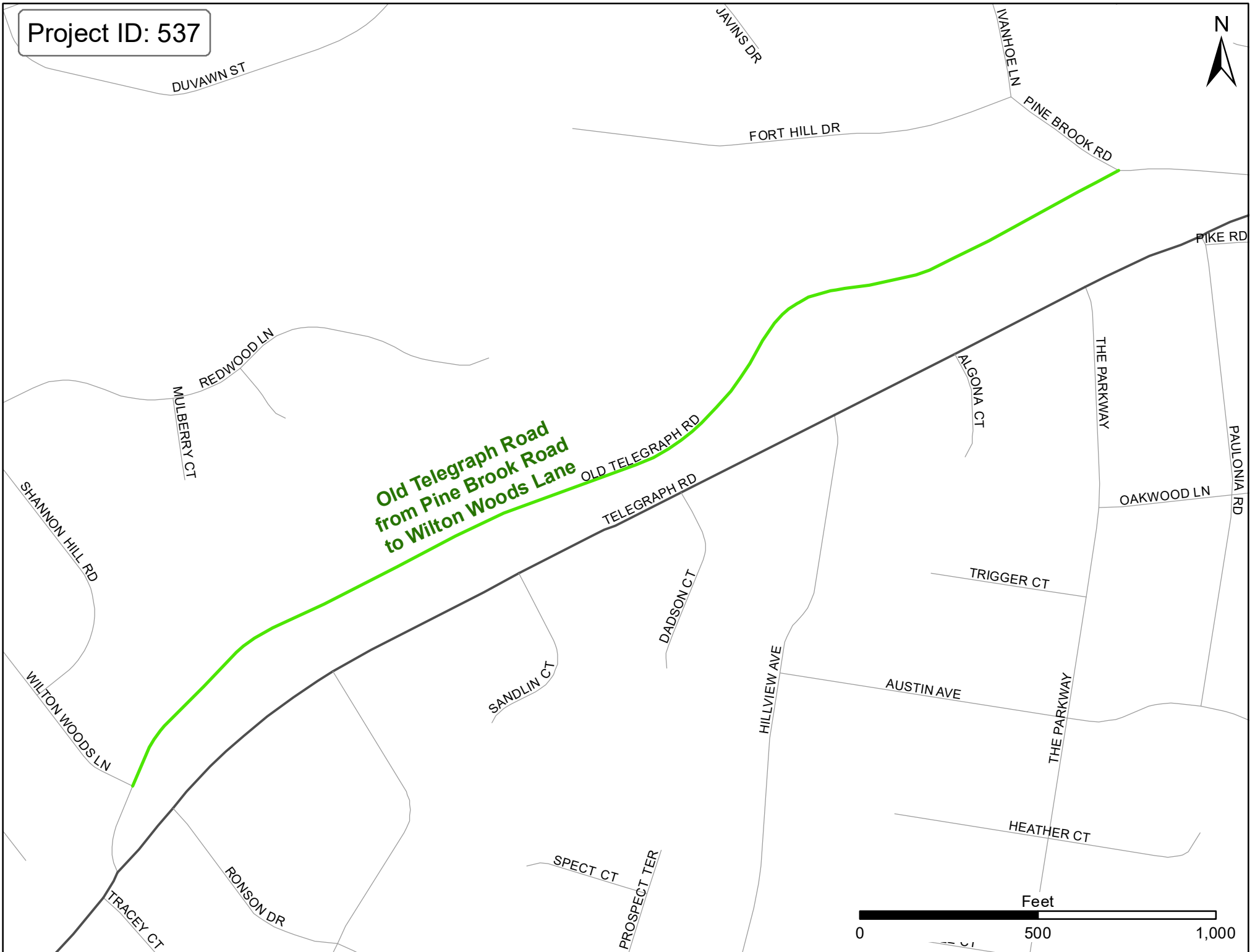
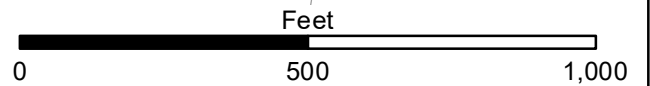
Old Chesterbrook
Road and
Westmoreland Street



Project ID: 537



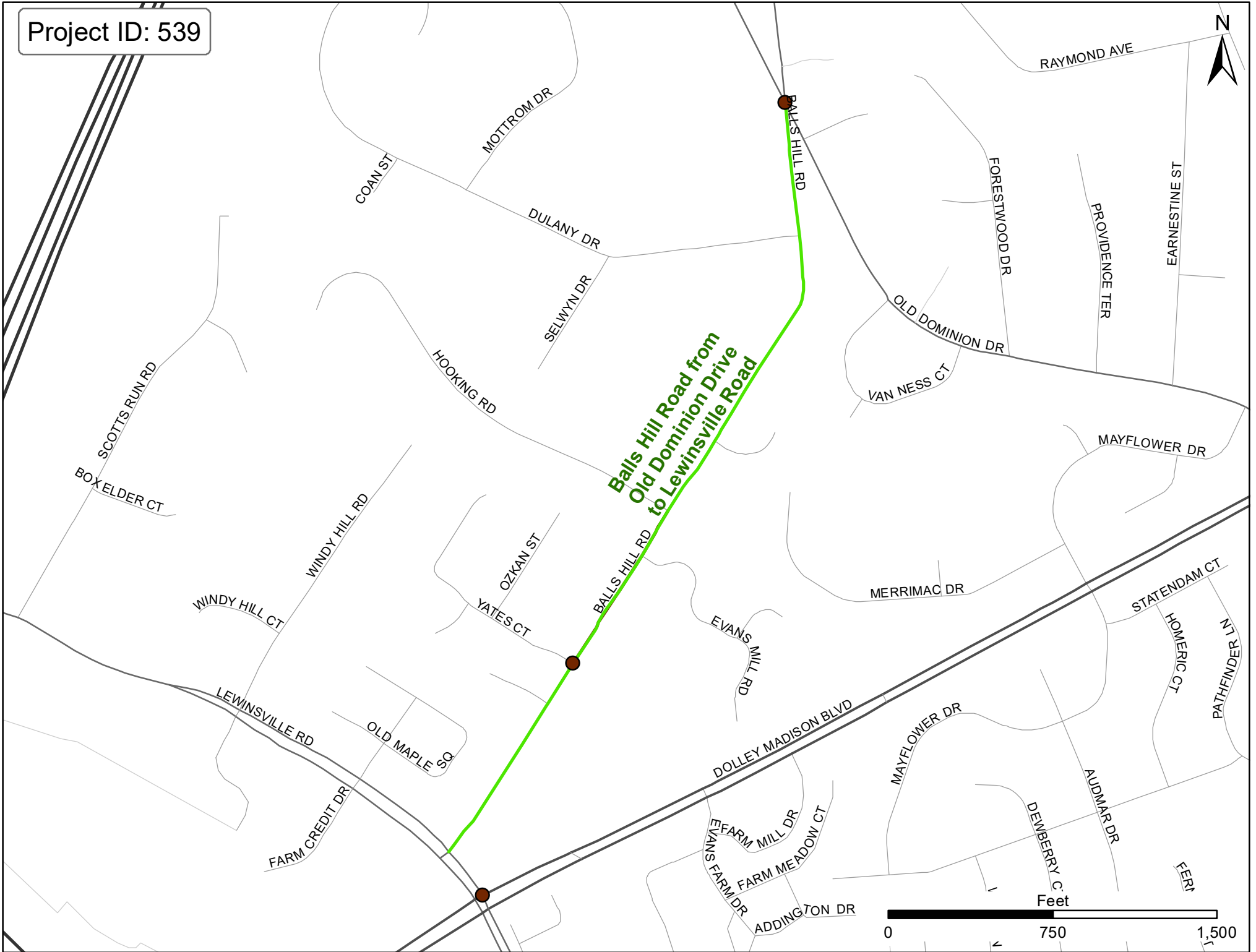
**Old Telegraph Road
from Pine Brook Road
to Wilton Woods Lane**



Project ID: 539



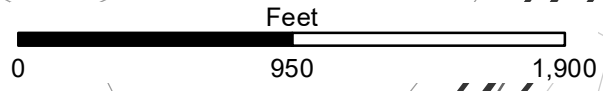
**Balls Hill Road from
Old Dominion Drive
to Lewinsville Road**



Project ID: 545



Rolling Road from
Northumberland Road
to Edingurgh Drive



Project ID: 546

EDINBURGH DR

ROLLING RD

FULLERTON RD

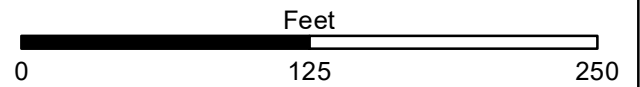


ROLLING VIEW LN

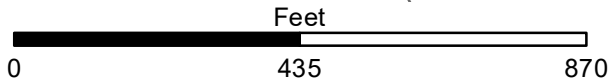
Rolling Road from
Edinburgh Drive to
Shopping Center

SARATOGA RIDGE CT

ROLLING RD



Project ID: 548



Project ID: 559



ASHBY MANOR PL

TELEGRAPH RD

FLORENCE LN

**Florence Lane from
Telegraph Road to
Beech Tree Drive**

FLORENCE LN

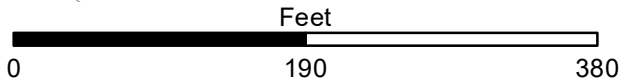
SHAFFER DR

WILTON RD

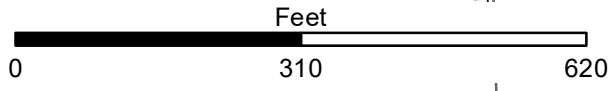
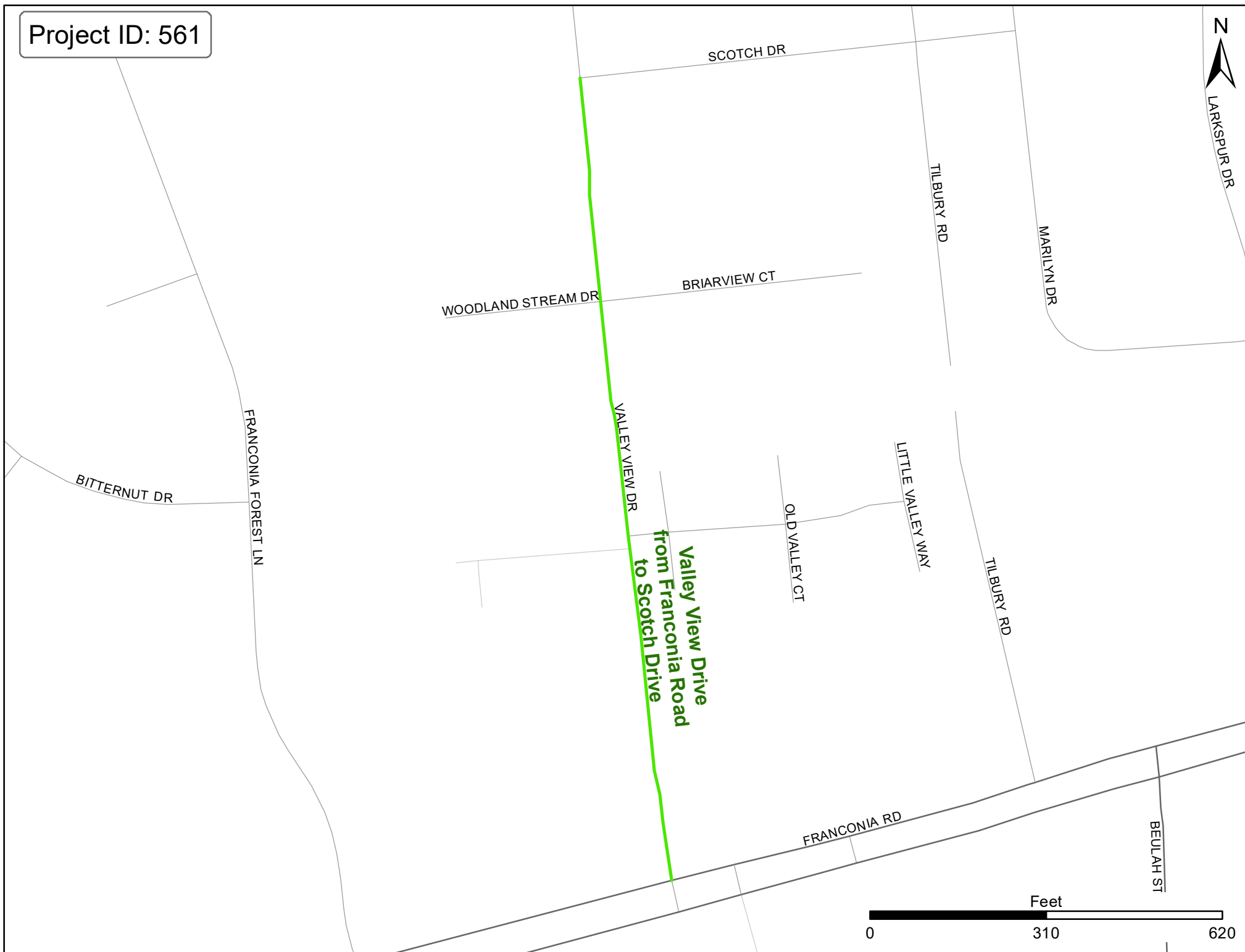
PIKE BRANCH DR

BEECH TREE DR

BEECH TREE DR



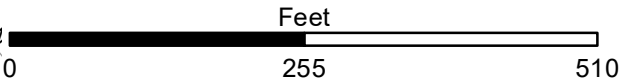
Project ID: 561



Project ID: 568



**Center Harbor Road from
Heritage Oak Way and
North Village Road**



Project ID: 575



SEBON DR

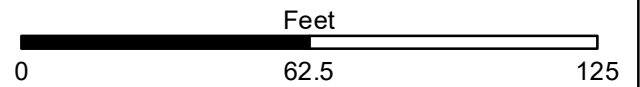
CLAUDIA CT

Hartland Road from
Providence Forest Drive
to Existing Sidewalk

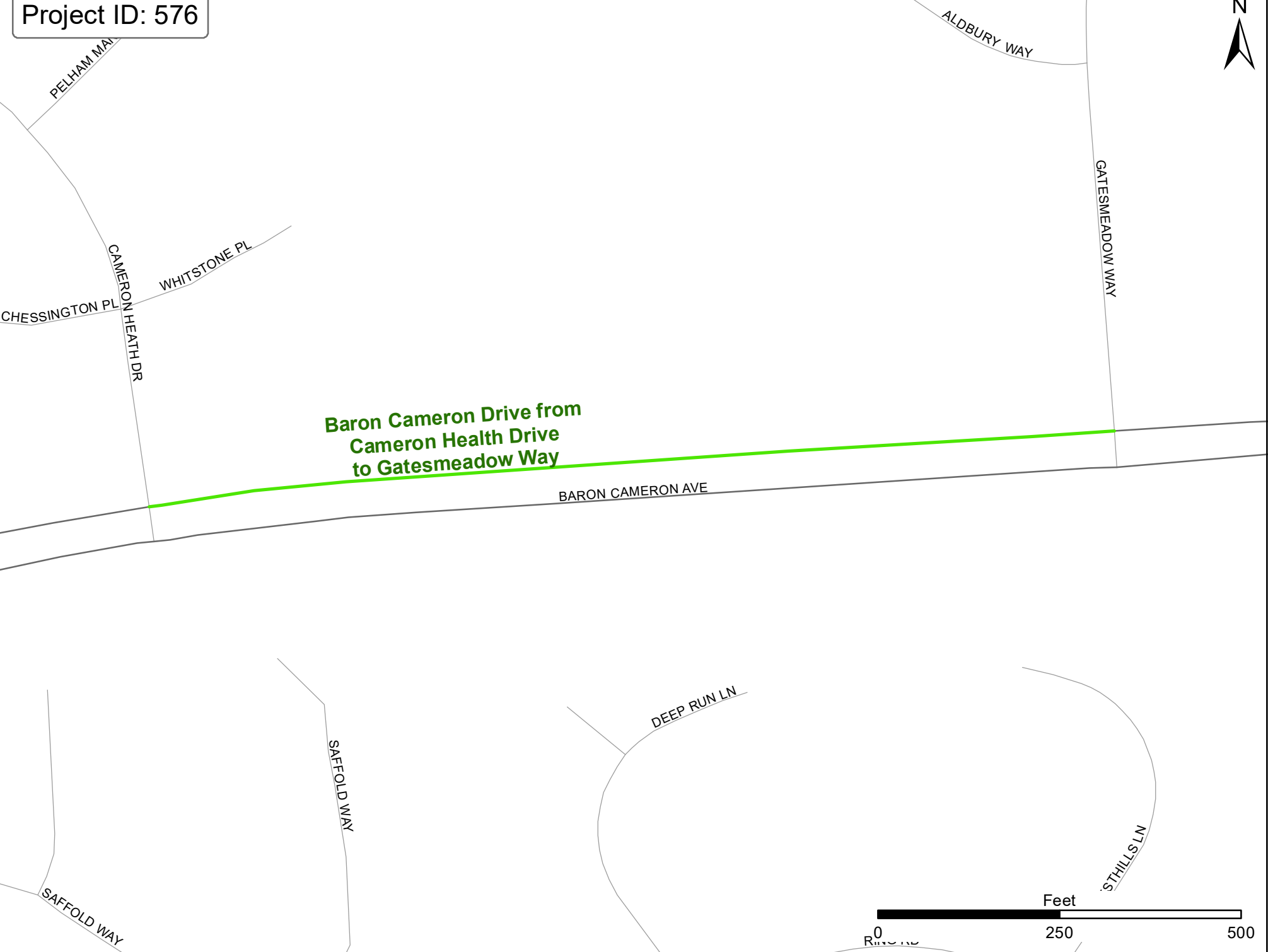
HARTLAND RD

YARMOUTH FOREST PL

PROVIDENCE FOREST DR



Project ID: 576



**Baron Cameron Drive from
Cameron Heath Drive
to Gatesmeadow Way**

BARON CAMERON AVE


Feet

0 250 500

Project ID: 577



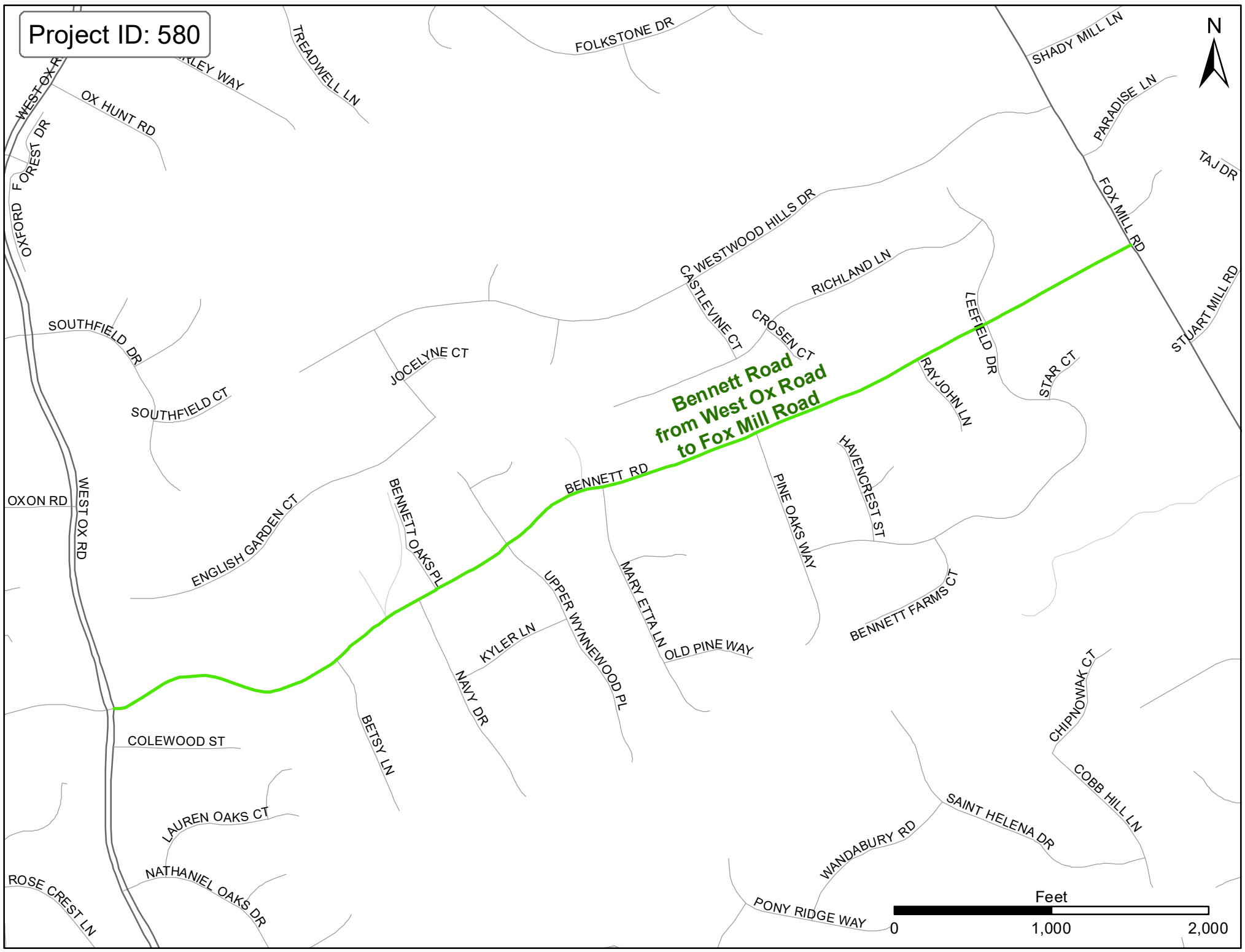
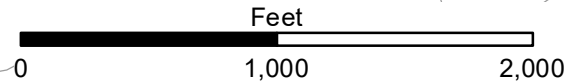
**Parcher
Avenue and Hutchison
Elementary School**



Project ID: 580



Bennett Road
from West Ox Road
to Fox Mill Rd



Project ID: 582



HUNTING CREST WAY

HUNTING CREST LN

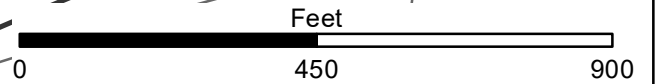
CROWELL RD

HUNTER MILL RD

EQUESTRIAN CT

Sunset Hills
Road and Hunter
Mill Road

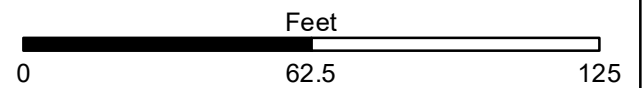
SUNSET HILLS RD



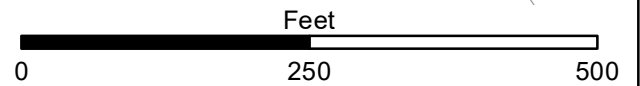
Project ID: 585



**Davis Court from
Great Falls Street
to Evers Drive** DAVIS CT



Project ID: 589



Project ID: 590



**Balls Hill Road
from Live Oak to
Oak Crest School**

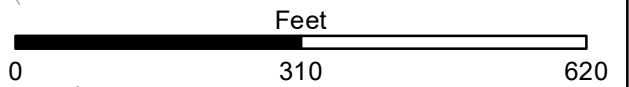
LIVE OAK DR

ARBOR LN

BALLS HILL RD

BENJAMIN ST

HOLYROOD DR



Project ID: 591



RANDOLPH RD

M RD

FAIRWAY ST

COLONIAL RD

MELROSE DR

**Kensington
Road and
Dolley Road**

KENSINGTON RD

PINE HILL RD

GUILFORD CT

ALLEDALE RD

LANGDON CT

CHURCHILL RD

MADISON MCLEAN DR

CHELSEA RD

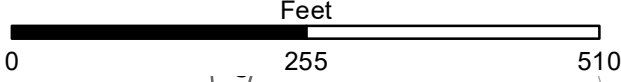
BEVERLY RD

KENSINGTON RD

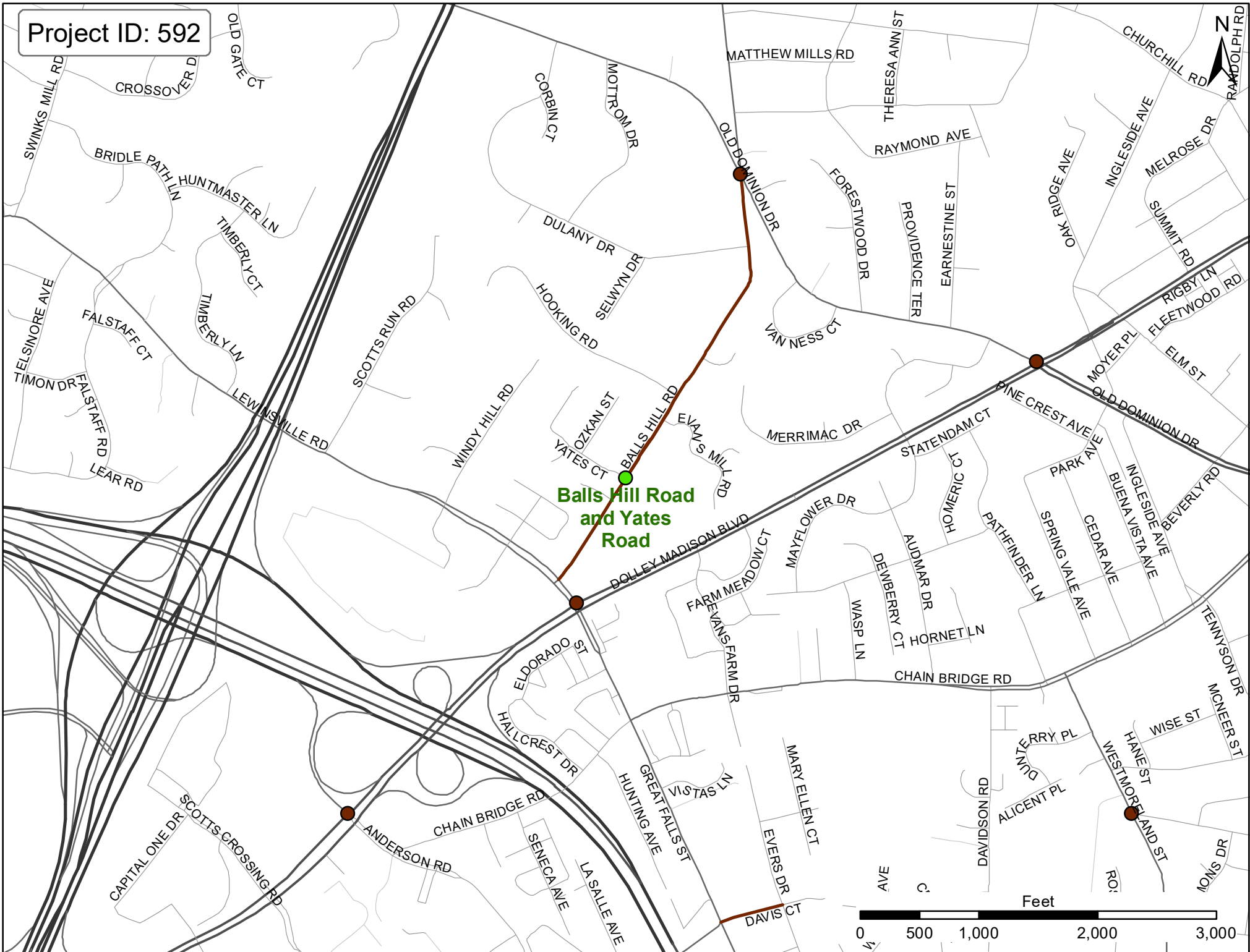
DOLLEY MADISON BLVD

RIDGE RD

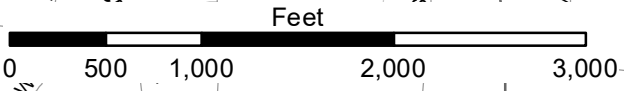
KURTZI



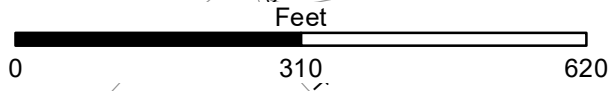
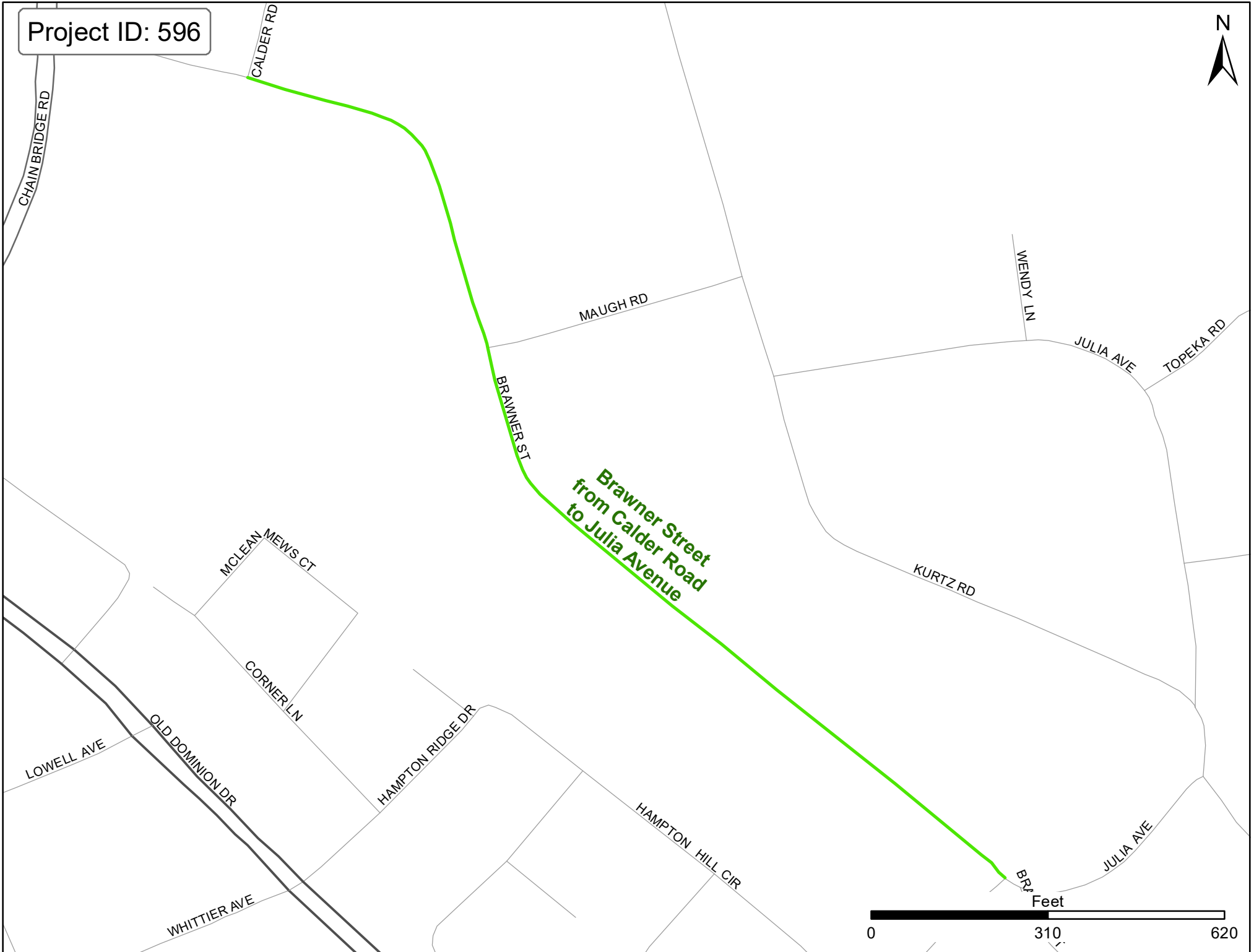
Project ID: 592



**Balls Hill Road
and Yates
Road**



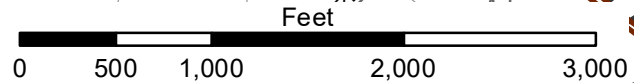
Project ID: 596



Project ID: 601



Route 7 and Magarity
Road and I-495



Project ID: 604

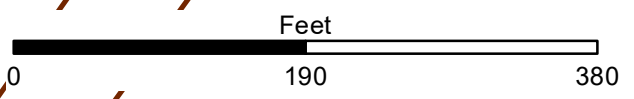


River Birch Road from
Sunrise Valley Drive
to Frying Pan Road

RIVER BIRCH RD

SUNRISE VALLEY DR

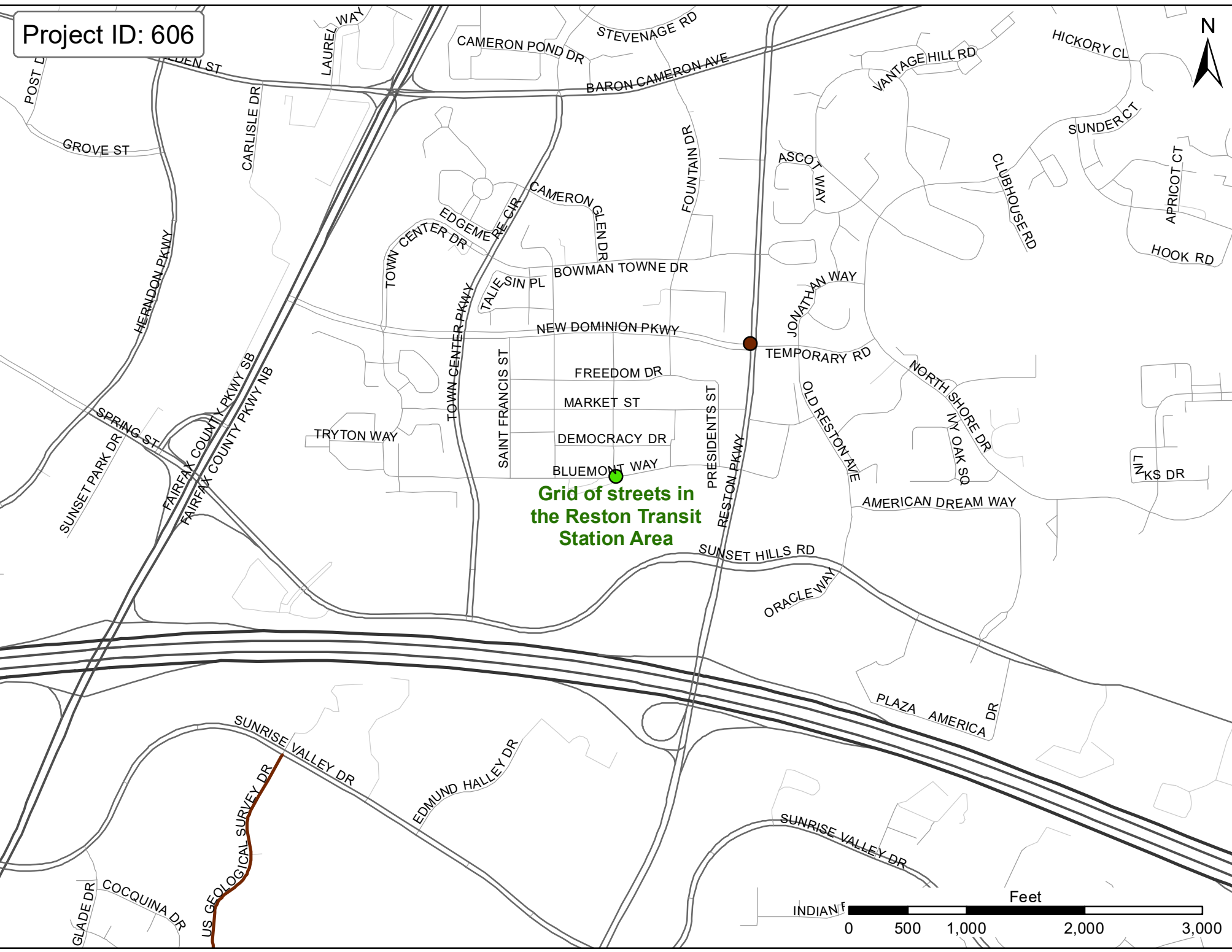

FRYING PAN RD



Project ID: 606



**Grid of streets in
the Reston Transit
Station Area**



Project ID: 608

INNOVATION AVE

DULLES GREENE DR



**Sunrise Valley
Drive from Sayward
Boulevard to Dulles
Station Boulevard**

SUNRISE VALLEY DR

KING JOHNS WAY

INNOVATION CENTER DR

CARTA WAY

DULLES CORNER BLVD

DULLES CORNER DR

SUNRISE VALLEY DR

MAGNA WAY

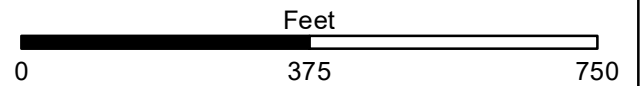
SAYWARD BLVD

CARTA WAY

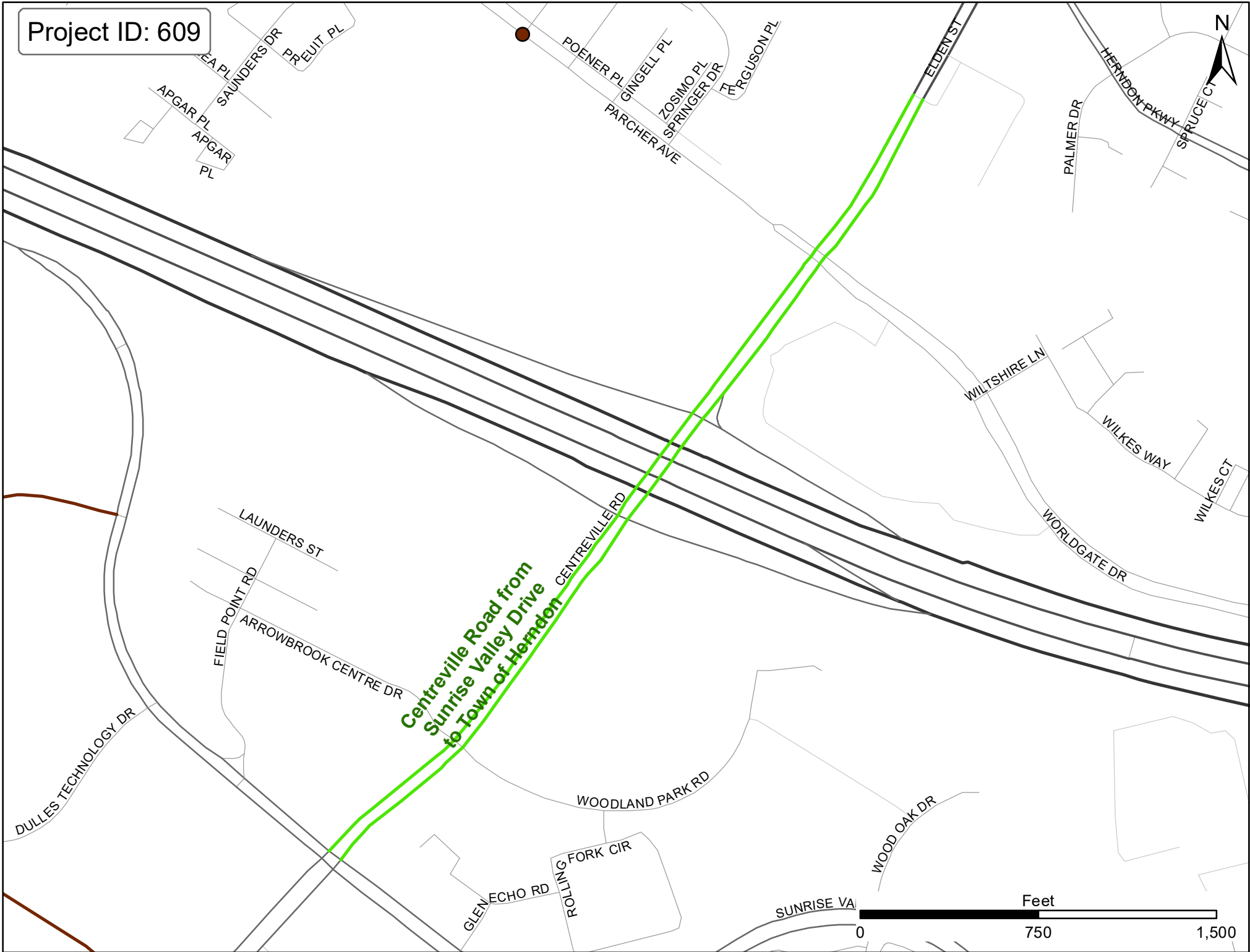
ROBB LN

DULLES STATION BLVD

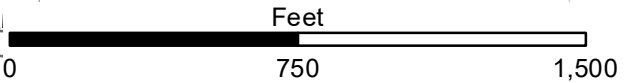
DULLES TOWN BLVD



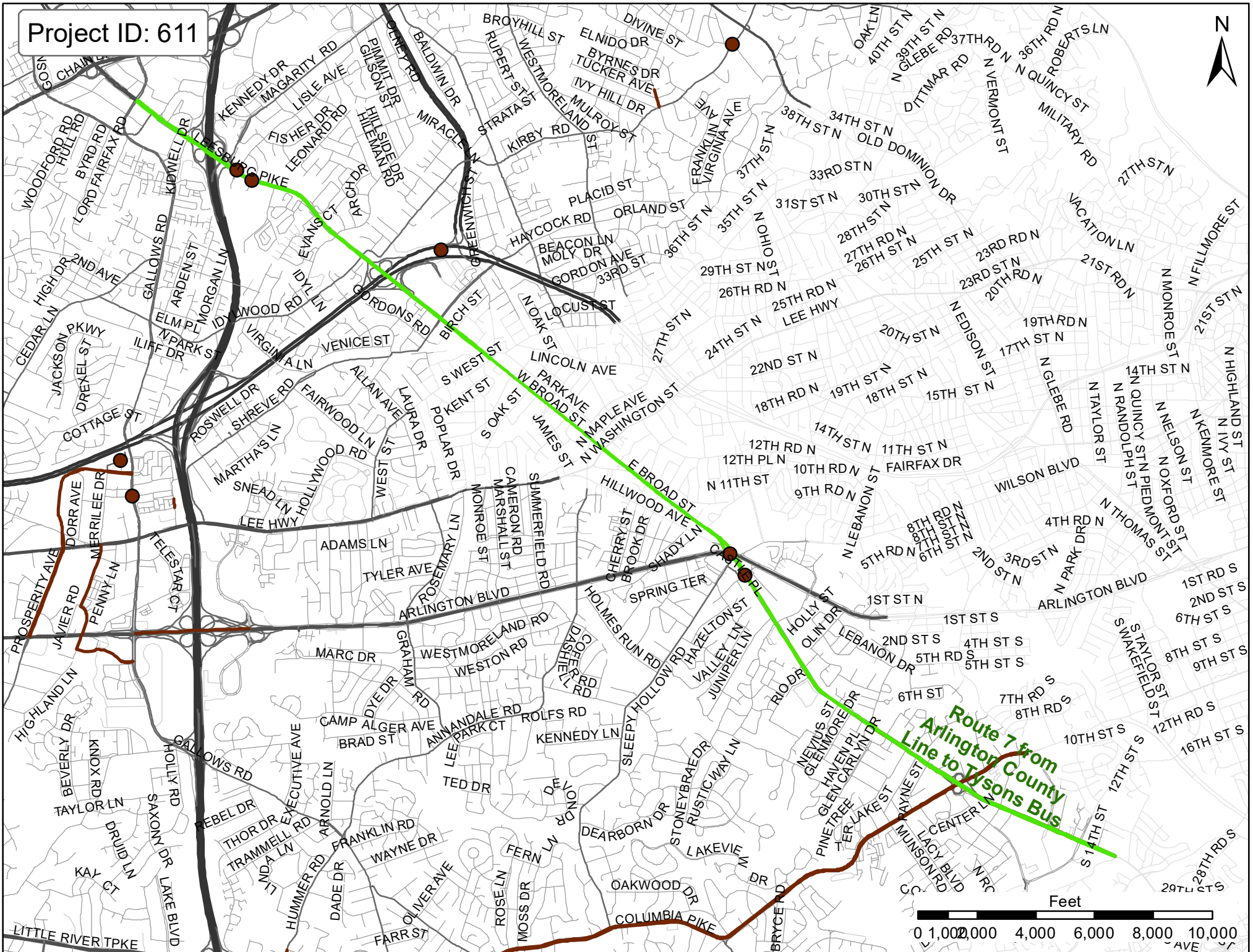
Project ID: 609



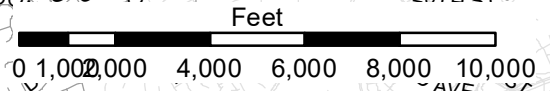
**Centreville Road from
Sunrise Valley Drive
to Town of Herndon**



Project ID: 611



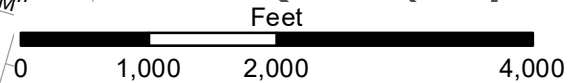
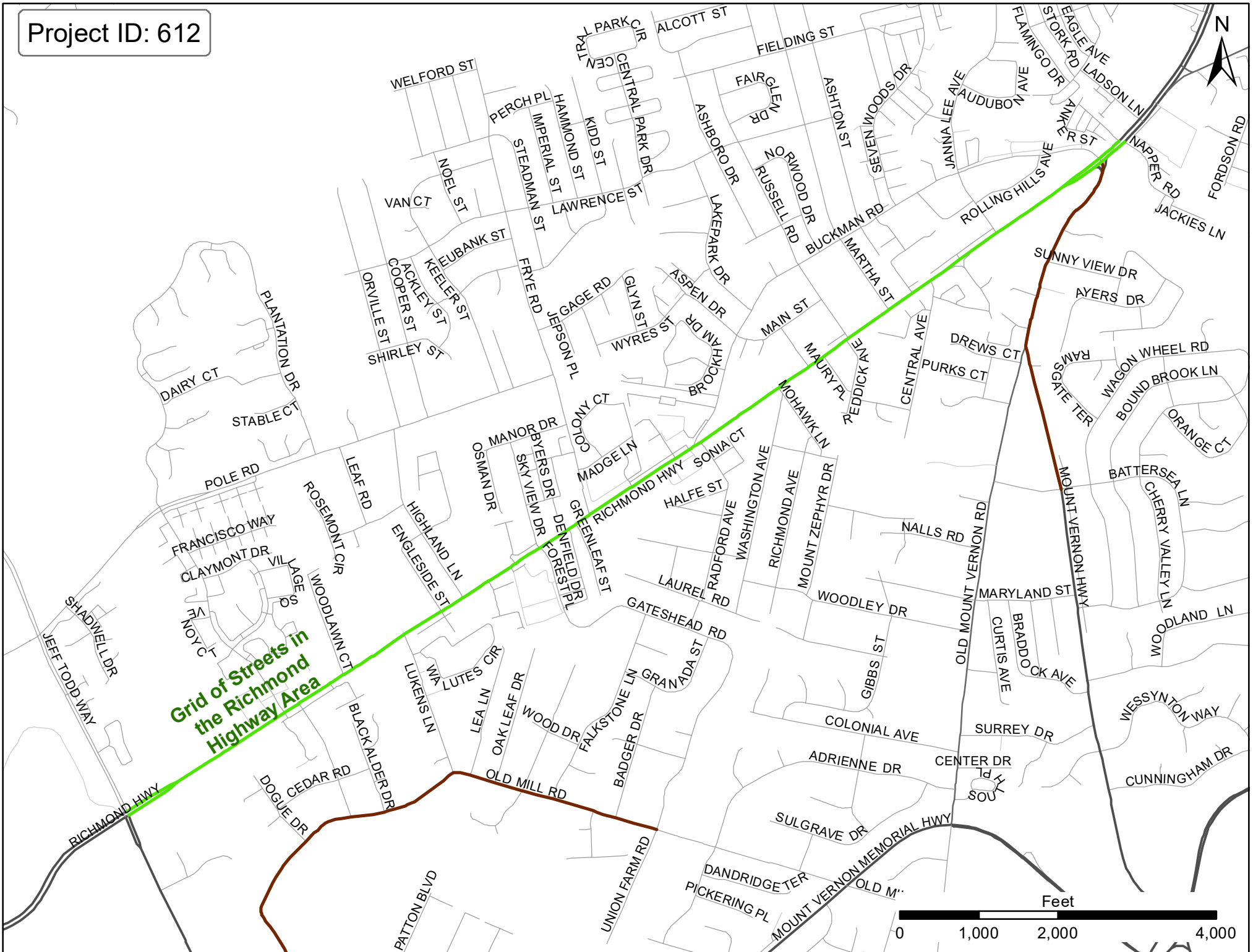
Route 7 from
Arlington County
Line to Tysons Bus



Project ID: 612



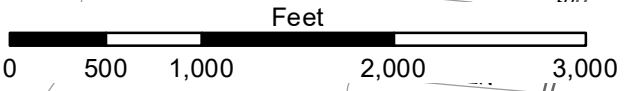
**Grid of Streets in
the Richmond
Highway Area**



Project ID: 614



Washington Metropolitan
Area Transit Authority
(WMATA) Funding



Project ID: 615

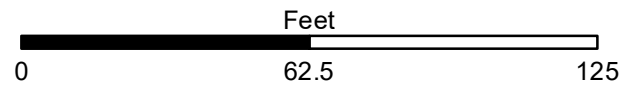


**Linway Terrace
from Old Dominion
Drive/Brich
Road east to
existing walkway**

LINWAY TER

OLD DOMINION DR

BIRCH RD



Project ID: 616



**Georgetown Pike from
Utterback Store Road
to Springvale Road**

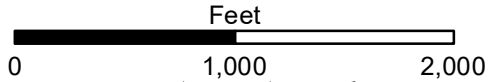
GEORGETOWN PIKE

SPRINGVALE RD

Feet

0 750 1,500

Project ID: 618



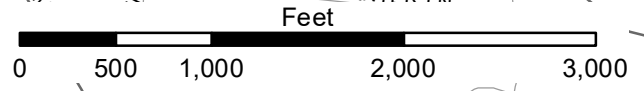
Project ID: 622



Project ID: 623



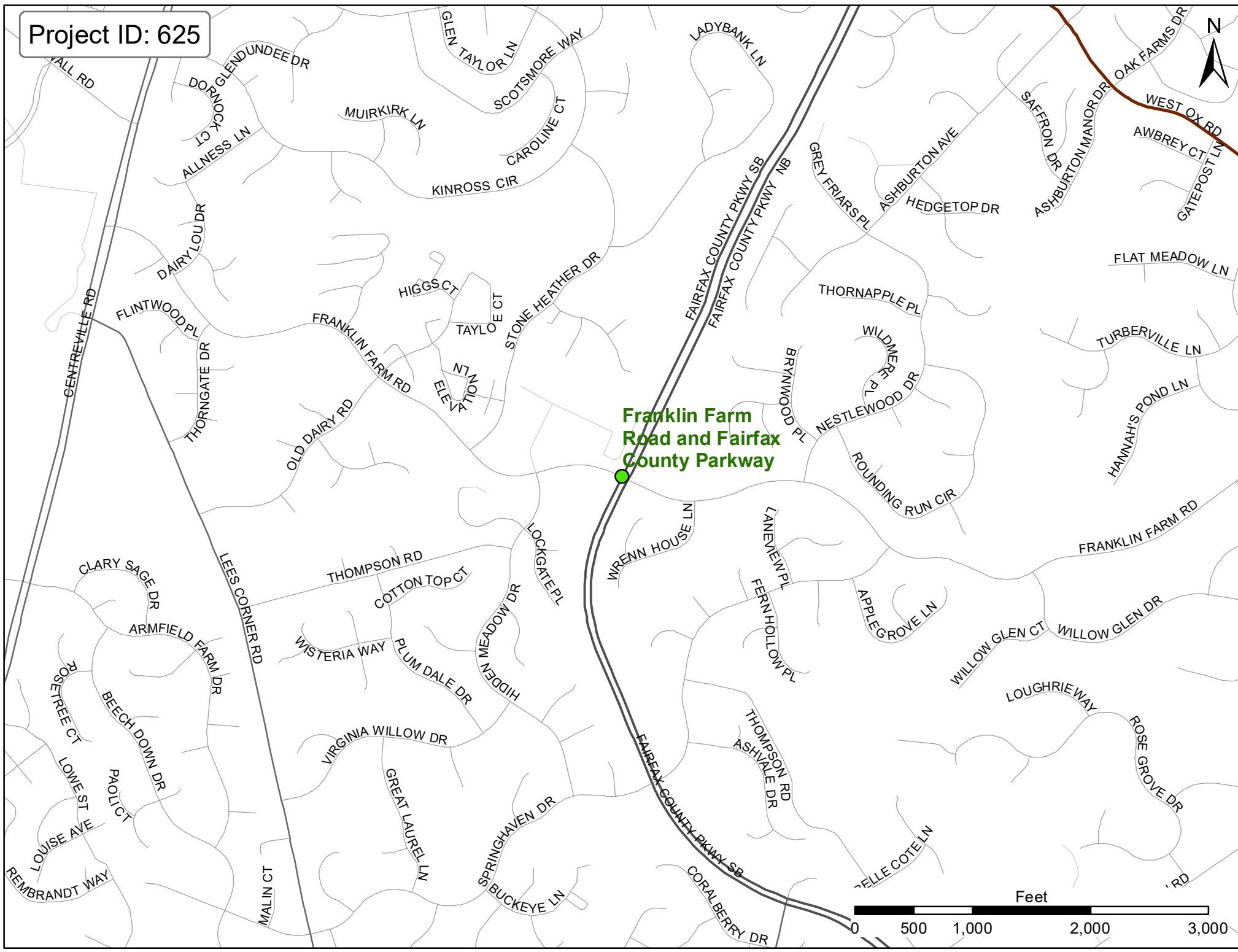
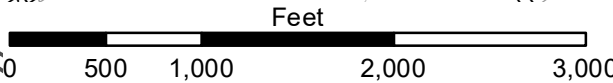
Fox Mill
Road and
Pinecrest Road



Project ID: 625



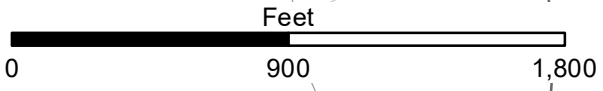
**Franklin Farm
Road and Fairfax
County Parkway**



Project ID: 626



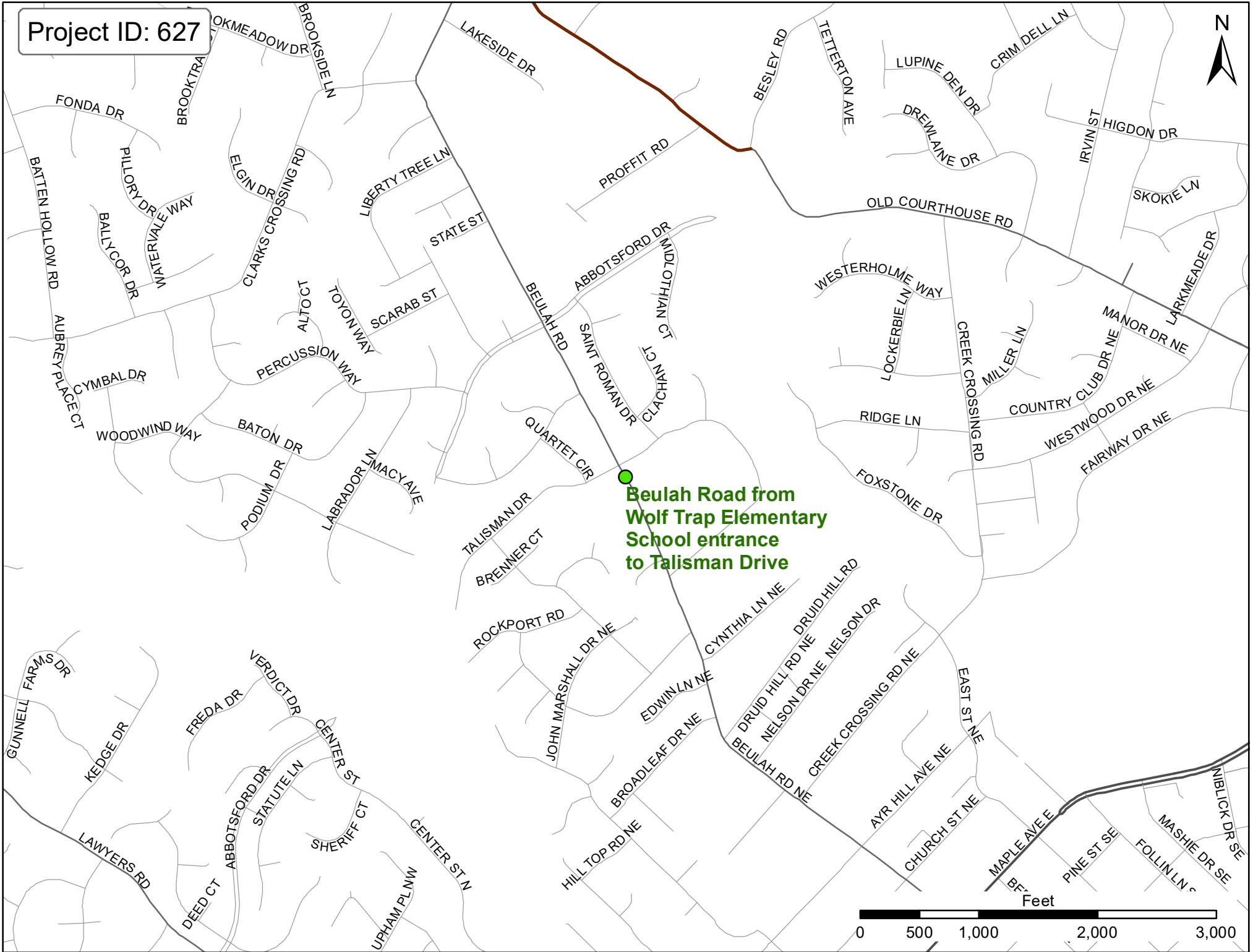
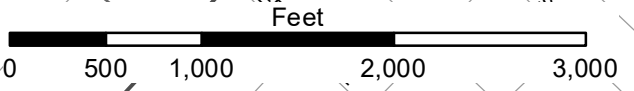
**Lawyers Road Bike
from Twin Branches Road
to Hunter Mill Road**



Project ID: 627



Beulah Road from
Wolf Trap Elementary
School entrance
to Talisman Drive

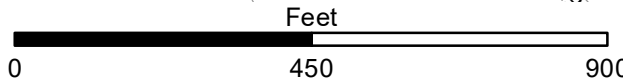


Project ID: 631

N



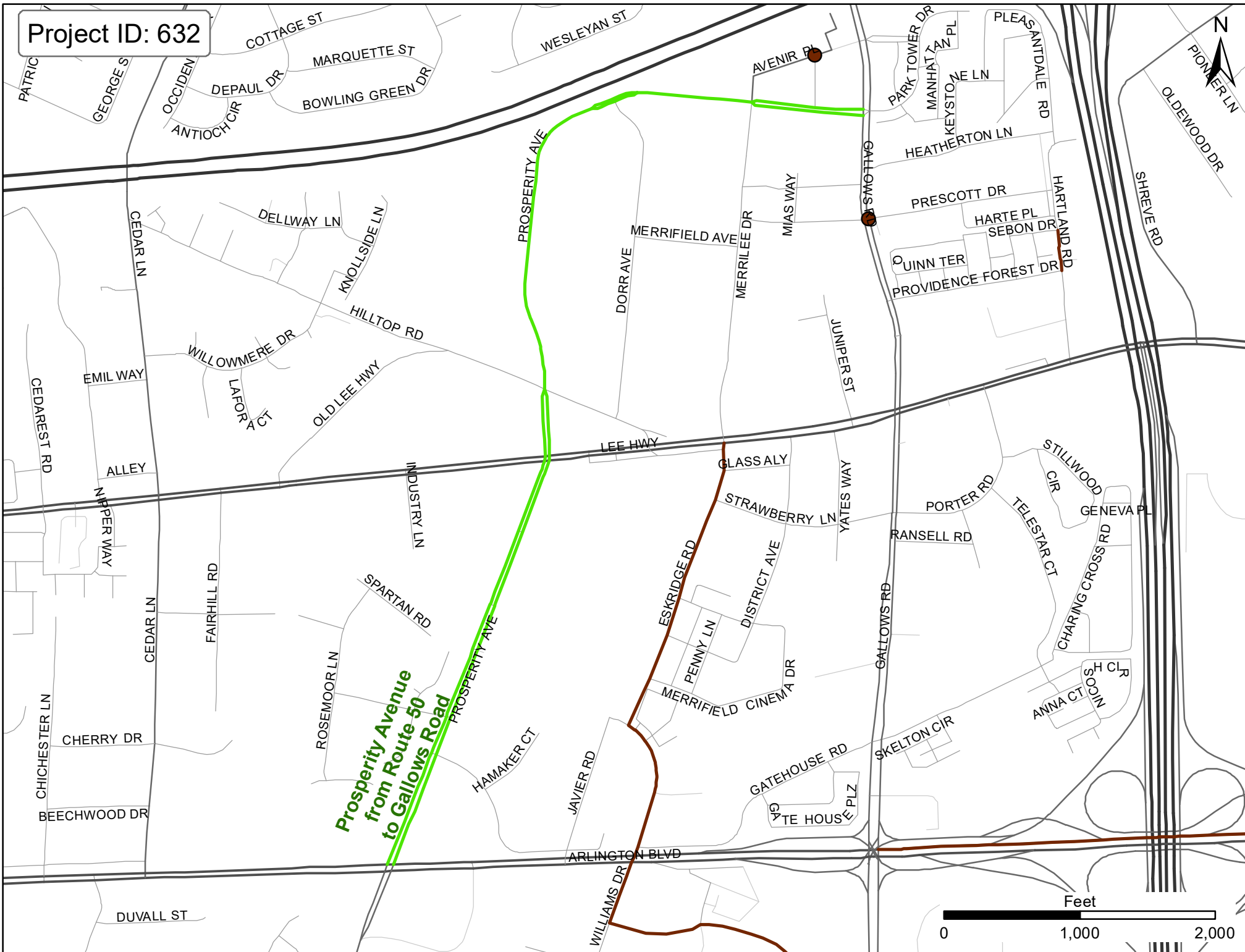
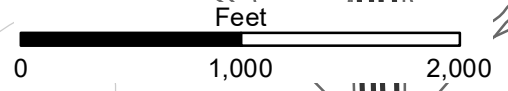
Burke Road from
Burke Lake Road
to Parakeet Drive



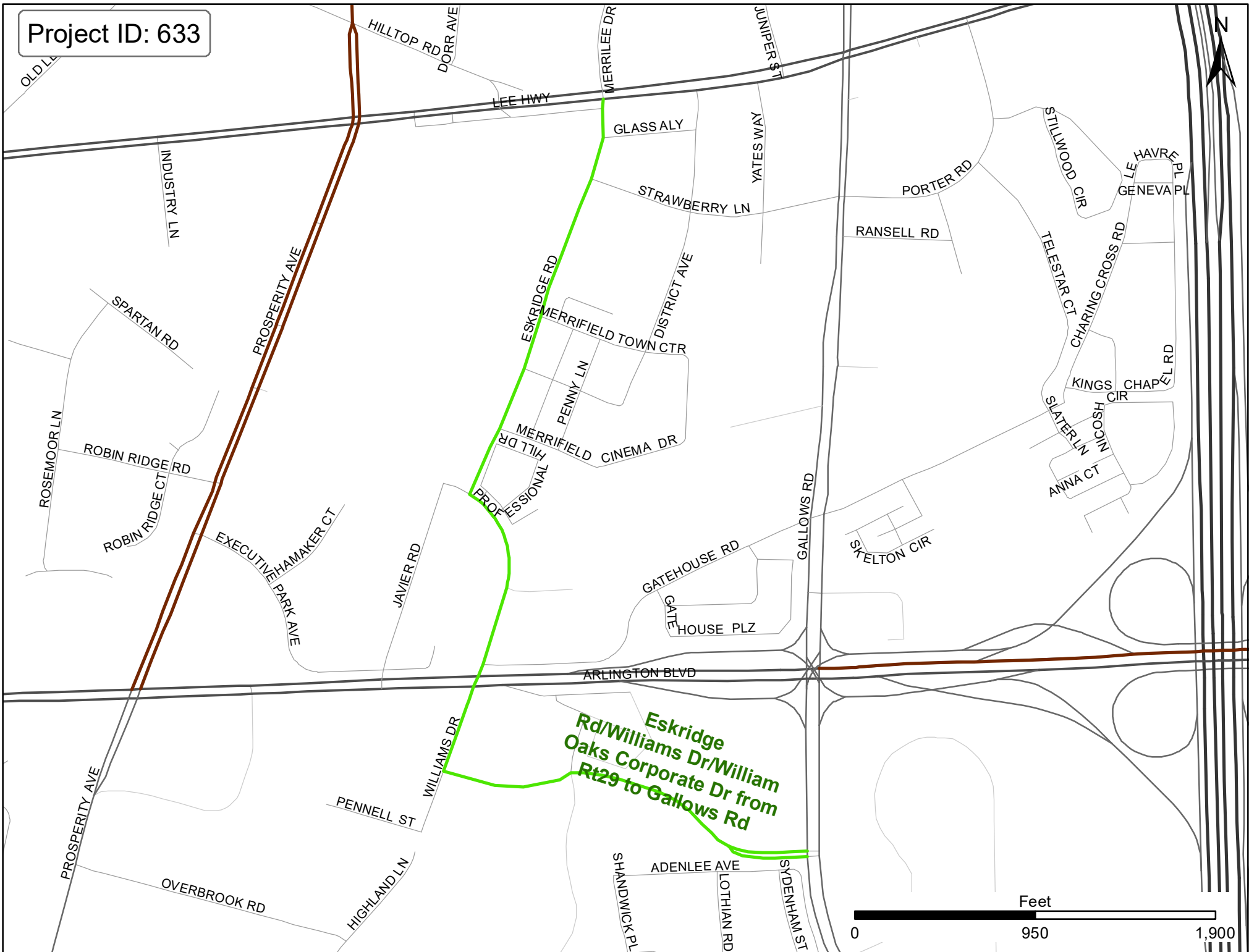
Project ID: 632



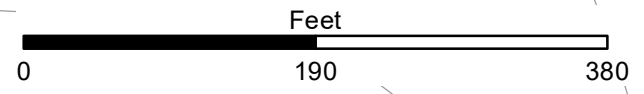
**Prosperity Avenue
from Route 50
to Gallows Road**



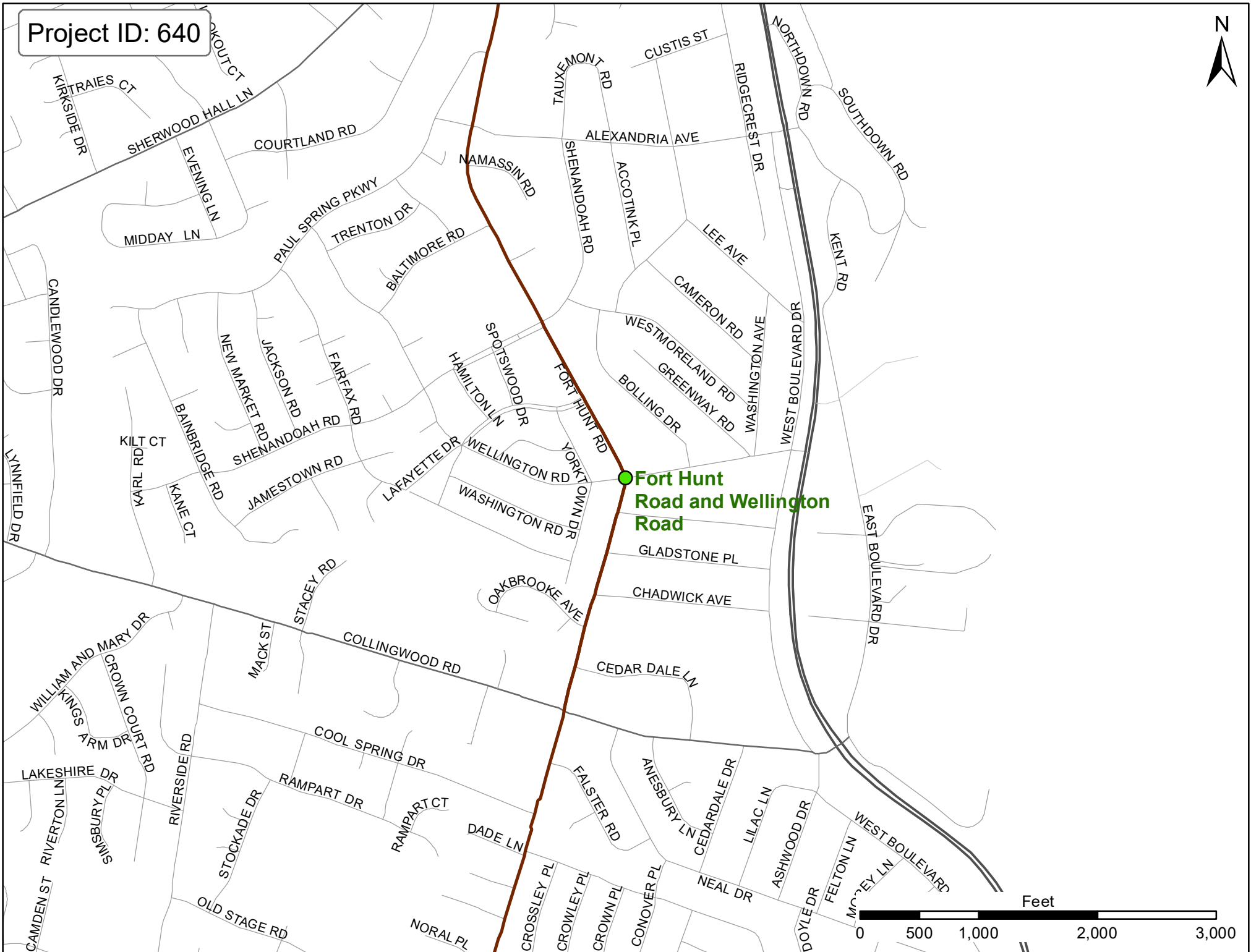
Project ID: 633



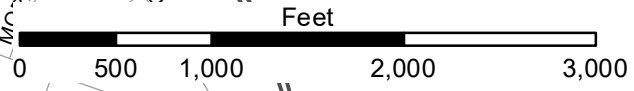
Project ID: 636



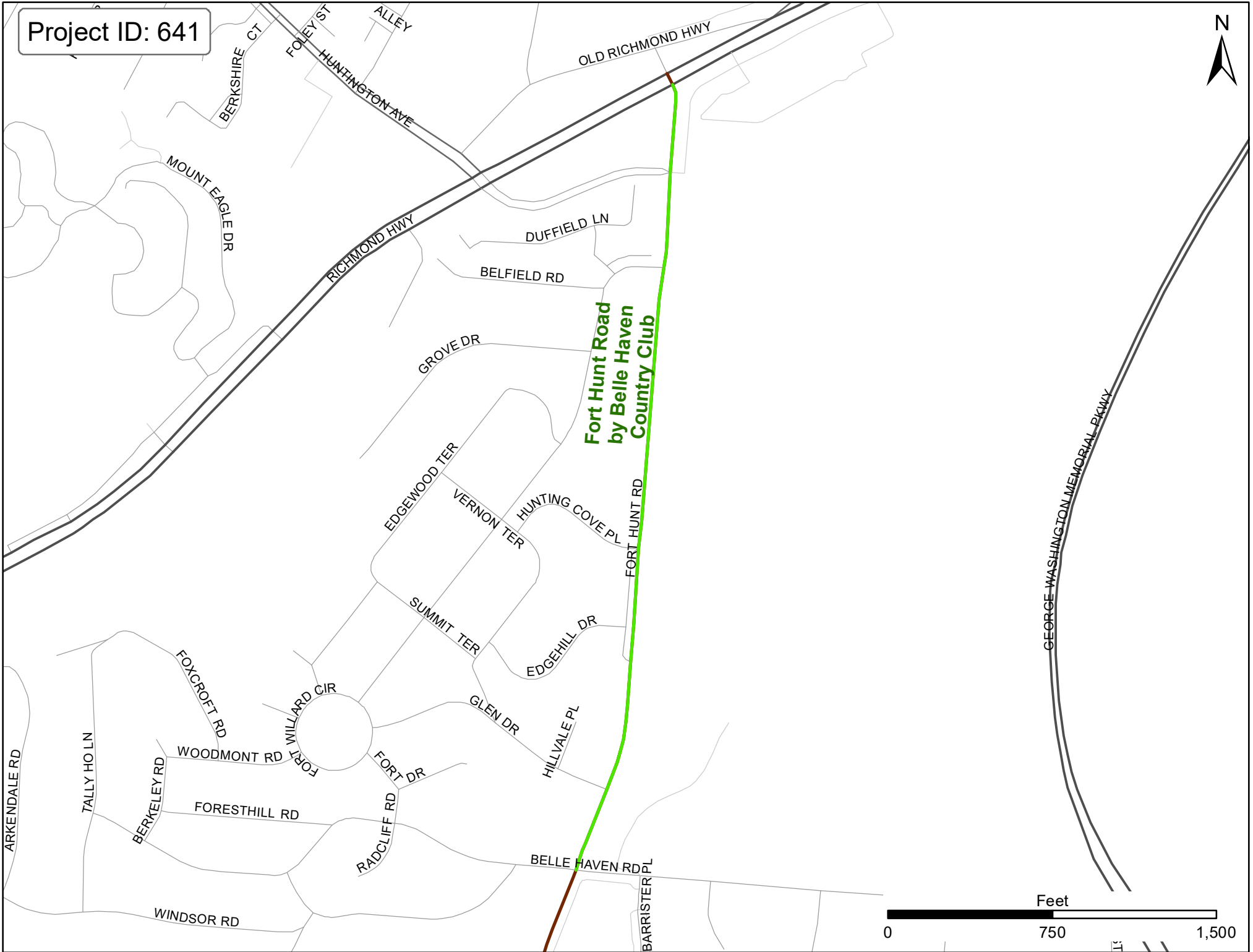
Project ID: 640



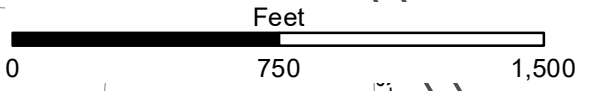
**Fort Hunt
Road and Wellington
Road**



Project ID: 641



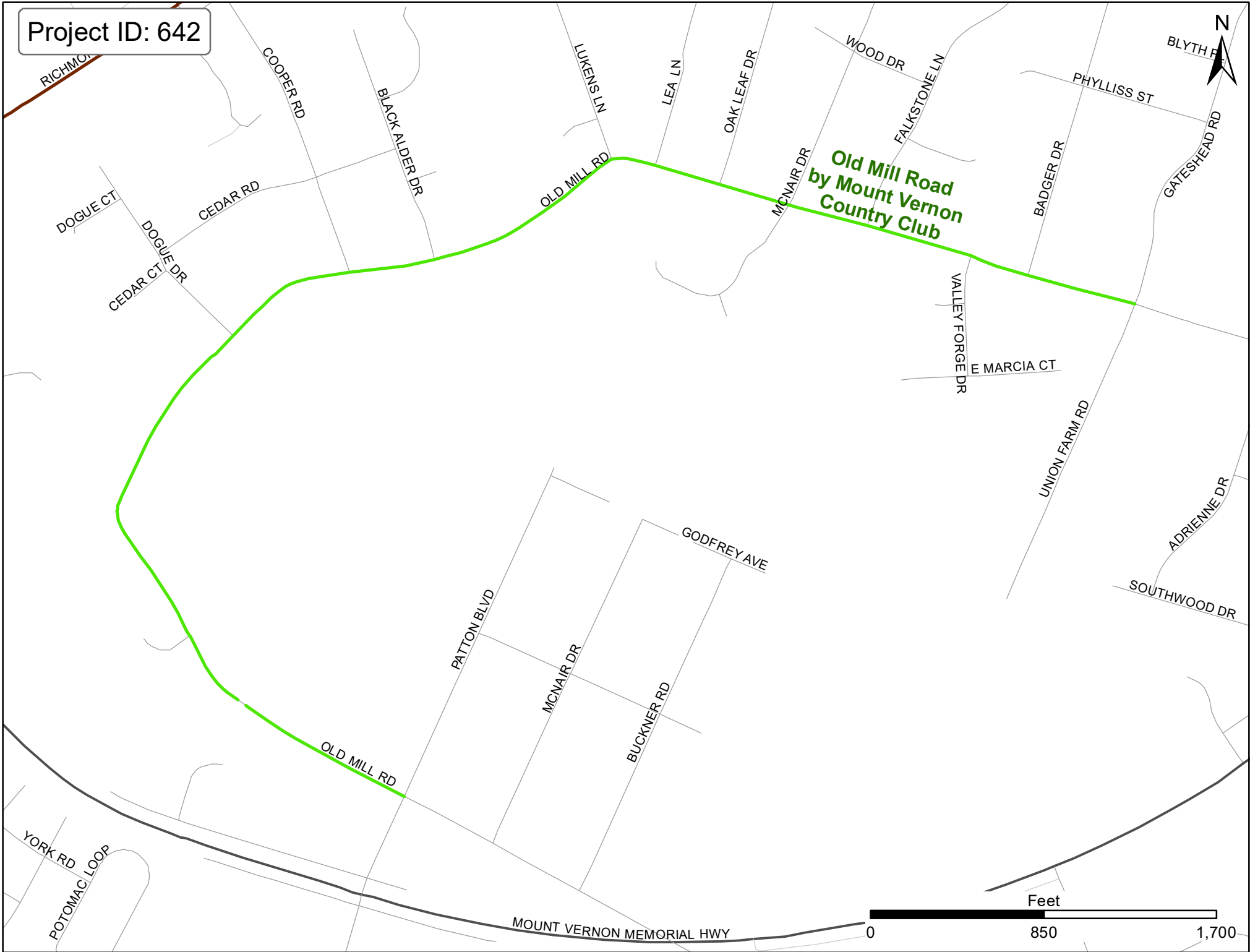
**Fort Hunt Road
by Belle Haven
Country Club**




Project ID: 642



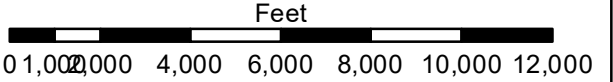
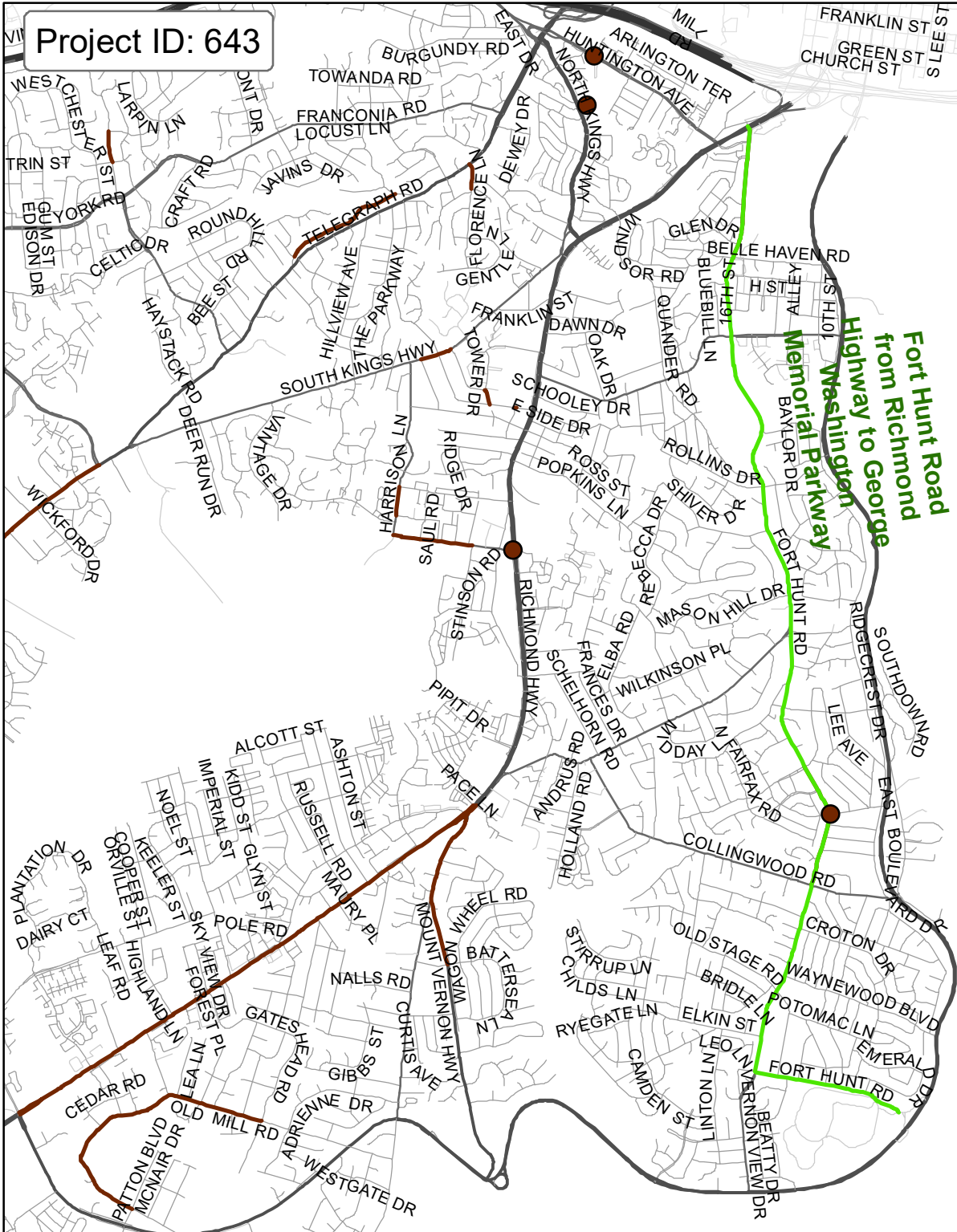
**Old Mill Road
by Mount Vernon
Country Club**



Feet



Project ID: 643



Project ID: 645



SEABROOK LN

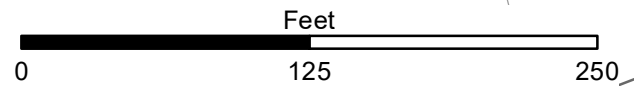
**Maritime Lane from
Pohick Fire Station
#35 to Seabrook Lane**

MARITIME LN

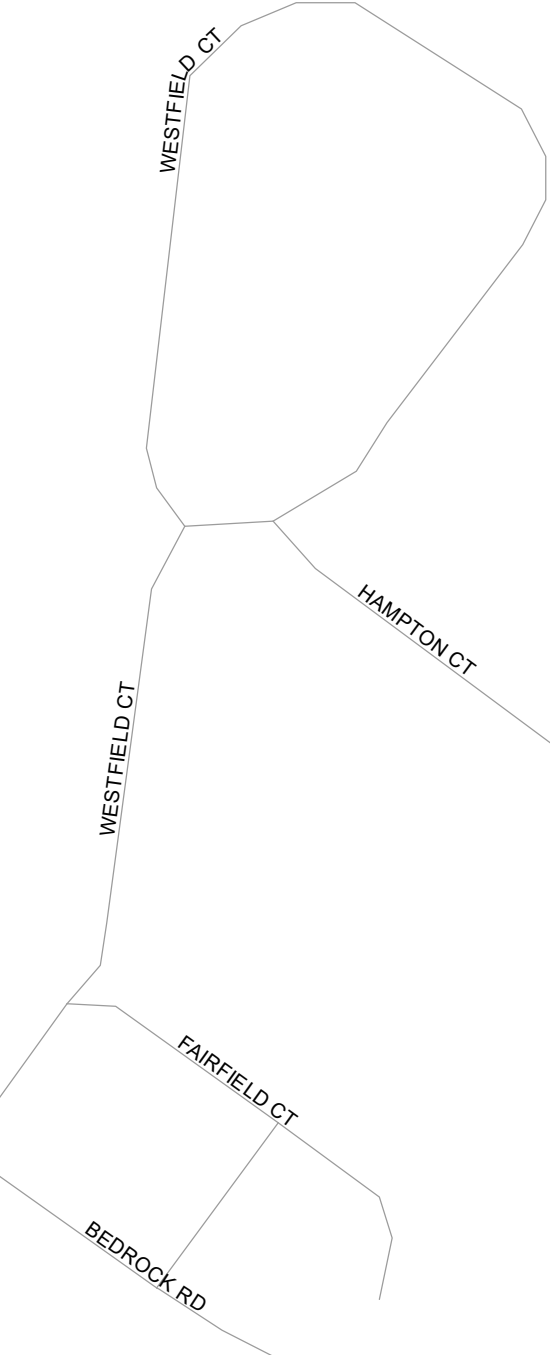
FAIRFAX COUNTY PKWY NB

FAIRFAX COUNTY PKWY SB

HOOSES RD



Project ID: 651



**Harrison Lane from
Huntley Manor Lane to
Robert E. Lee Place**

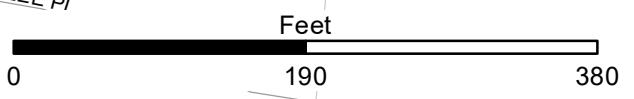
HARRISON LN

HUNTLEY MANOR LN

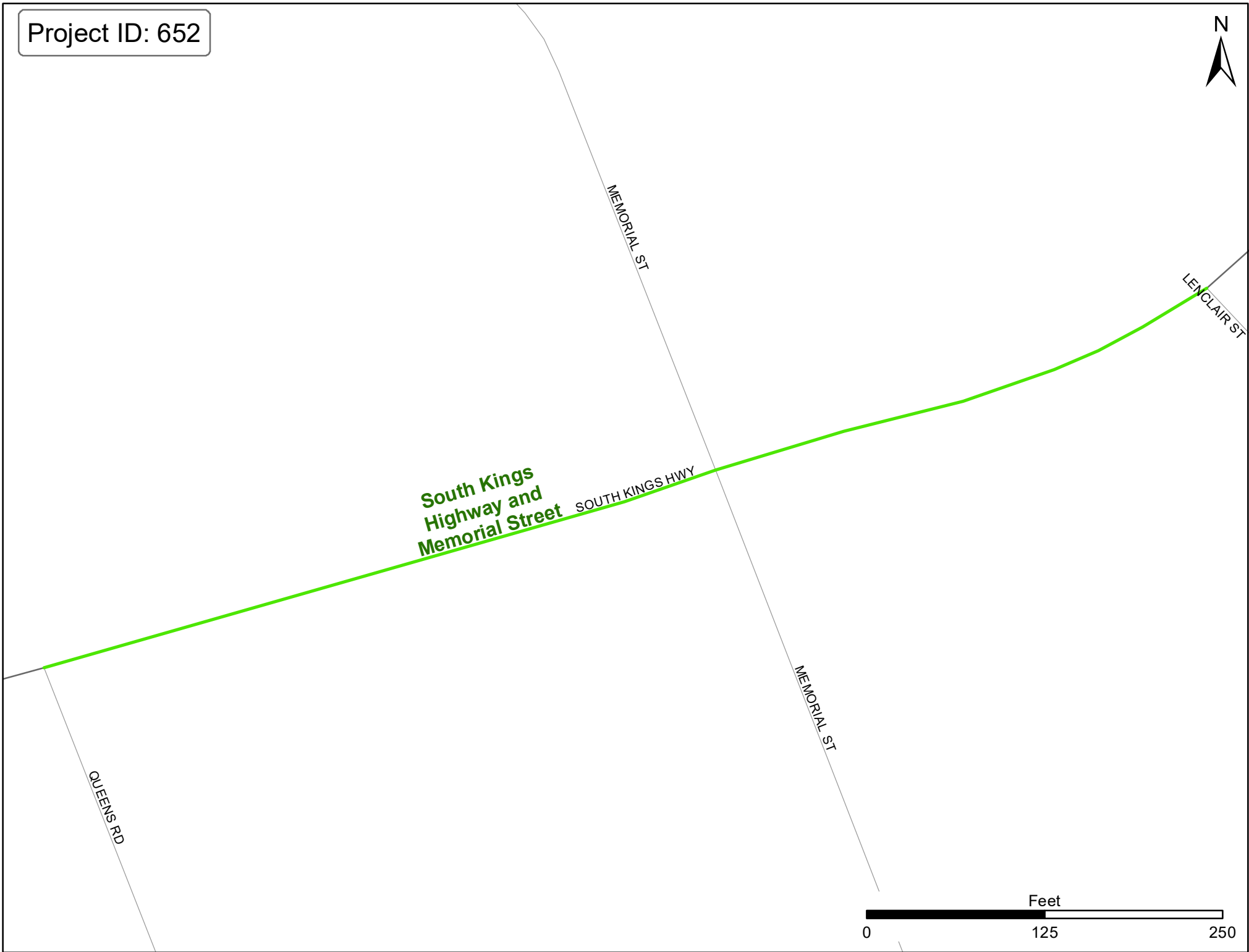
HUNTLEY RUN PL

HUNTLEY CREEK PL

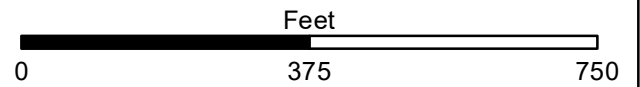
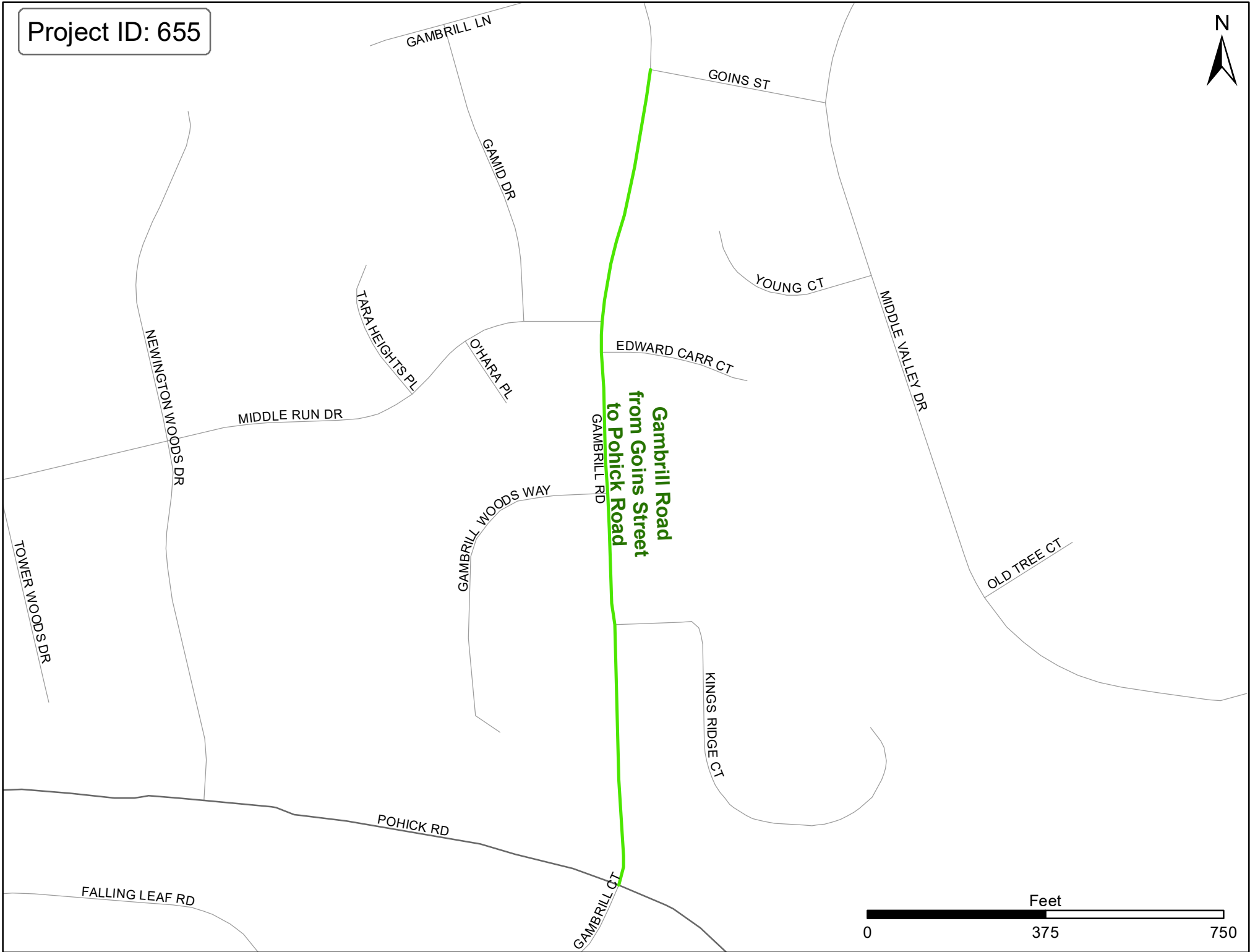
ROBERT E LEE PI



Project ID: 652



Project ID: 655



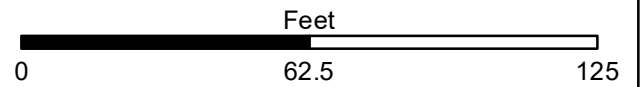
Project ID: 657



**Memorial
Street and
Donora Road**

MEMORIAL ST

DONORA DR



Project ID: 658



**Braddock
Road and Old
Lee Road**



PLEASANT VALLEY RD

PLEASANT FOREST DR

TRE TOWERS CT

CHANDLEY FARM CIR

CHANDLEY FARM CT

BRADDOCK RD

OLD LEE RD

OLD LEE RD

NORTHRIDGE DR

STONECROFT BLVD

LEE RD

CONFERENCE CENTER DR

PARKSTONE DR

STARRY NIGHT LN

CUB RUN PARK DR

GLEN MEADOW DR

HARVEST CT
SULLY STATION DR

GLEN MEADOW RD

LIVA DR

HUNTING

ALGRET
BAUGH



Project ID: 660



Project ID: 662



**Hummer Road from south
of Championship Drive to
Annandale Community Park**

ESTABROOK DR

RAINBOW GLEN CT

CHAMPIONSHIP DR

HORSESHOE DR

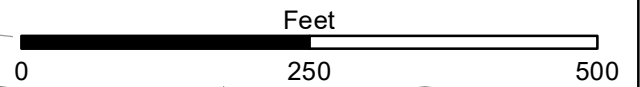
ANNANDALE MAINS CT

CHAMPIONSHIP DR

HUMMER RD

LITTLE RIVER TPKE

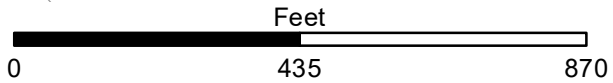
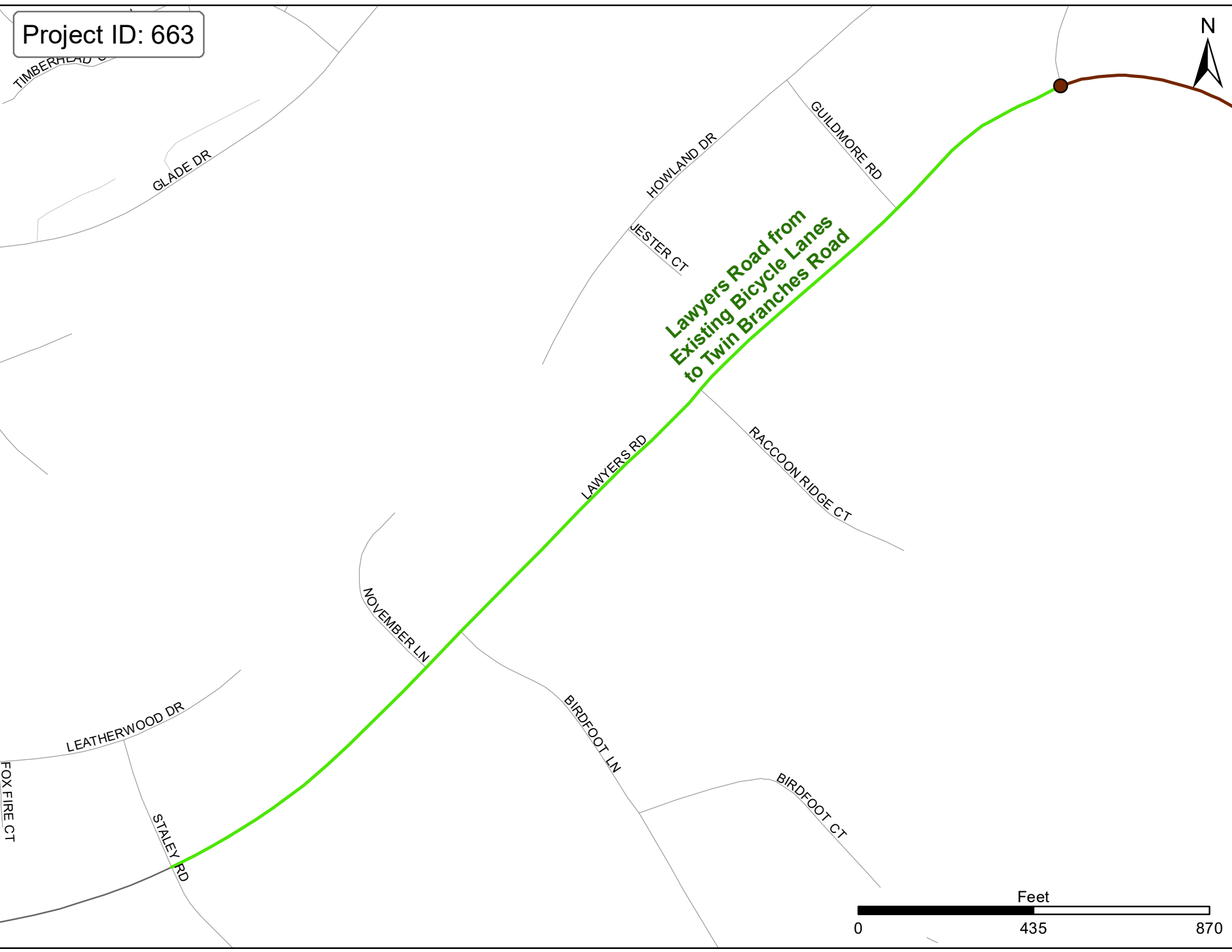
AMERICANA DR



Project ID: 663



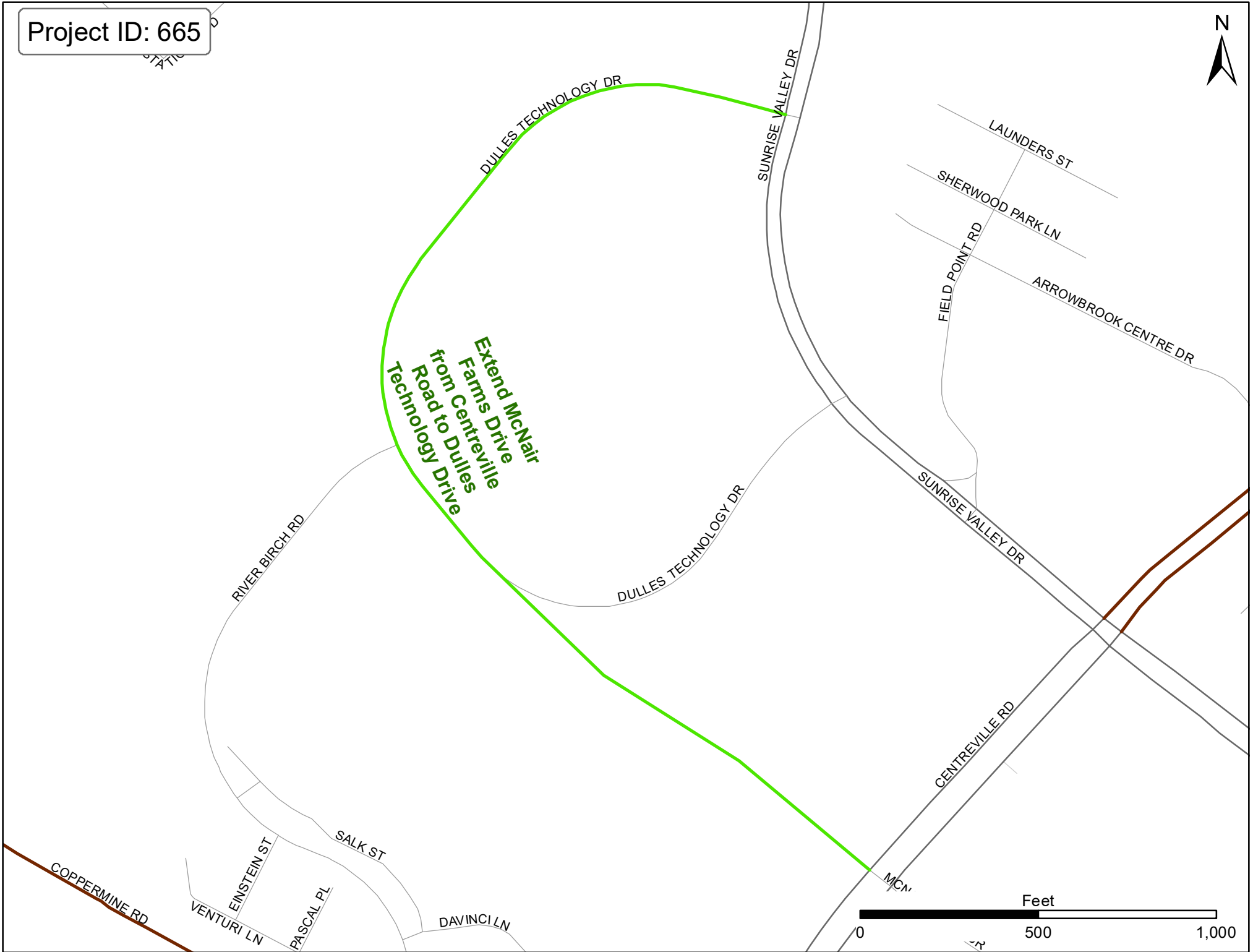
**Lawyers Road from
Existing Bicycle Lanes
to Twin Branches Road**



Project ID: 665



**Extend McNair
Farms Drive
from Centreville
Road to Dulles
Technology Drive**



Project ID: 667



Widen Coppermine Road from Sunrise Valley Drive to Centreville Road

MANSARDE AVE

TERRA COTTA CIR

DULLES TECHNOLOGY DR

NETWORK PL

DULLES VIEW DR

SUNRISE VALLEY DR

COPPERMINE RD

EINSTEIN ST

SALK ST

DAVINCI LN

VENTURI LN

CURIE CT

JEFFERSON PARK DR

LEGACY CIR

RIVER BIRCH RD

AVONMORE DR

BANNACKER PL

CENTREVILLE RD

SAINT JOHNS WOOD PL

THORN CROFT PL

BECKINGHAM DR

BATHGATE DR


JAM RANDOLPH DR

JAMES MAUI

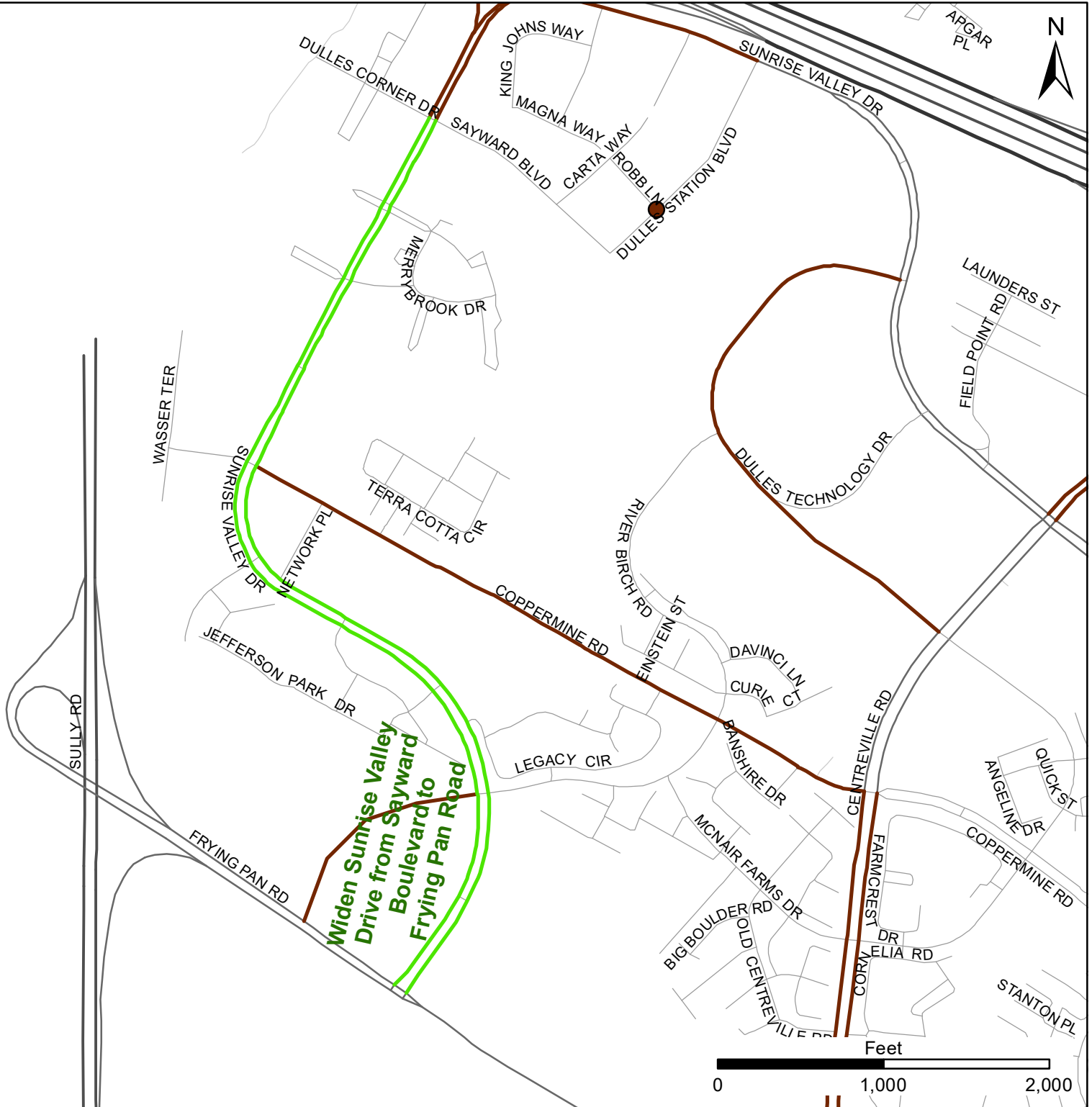
IRMCREST DR

FRYING PAN RD

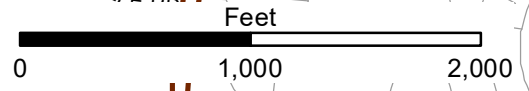
Feet



Project ID: 669



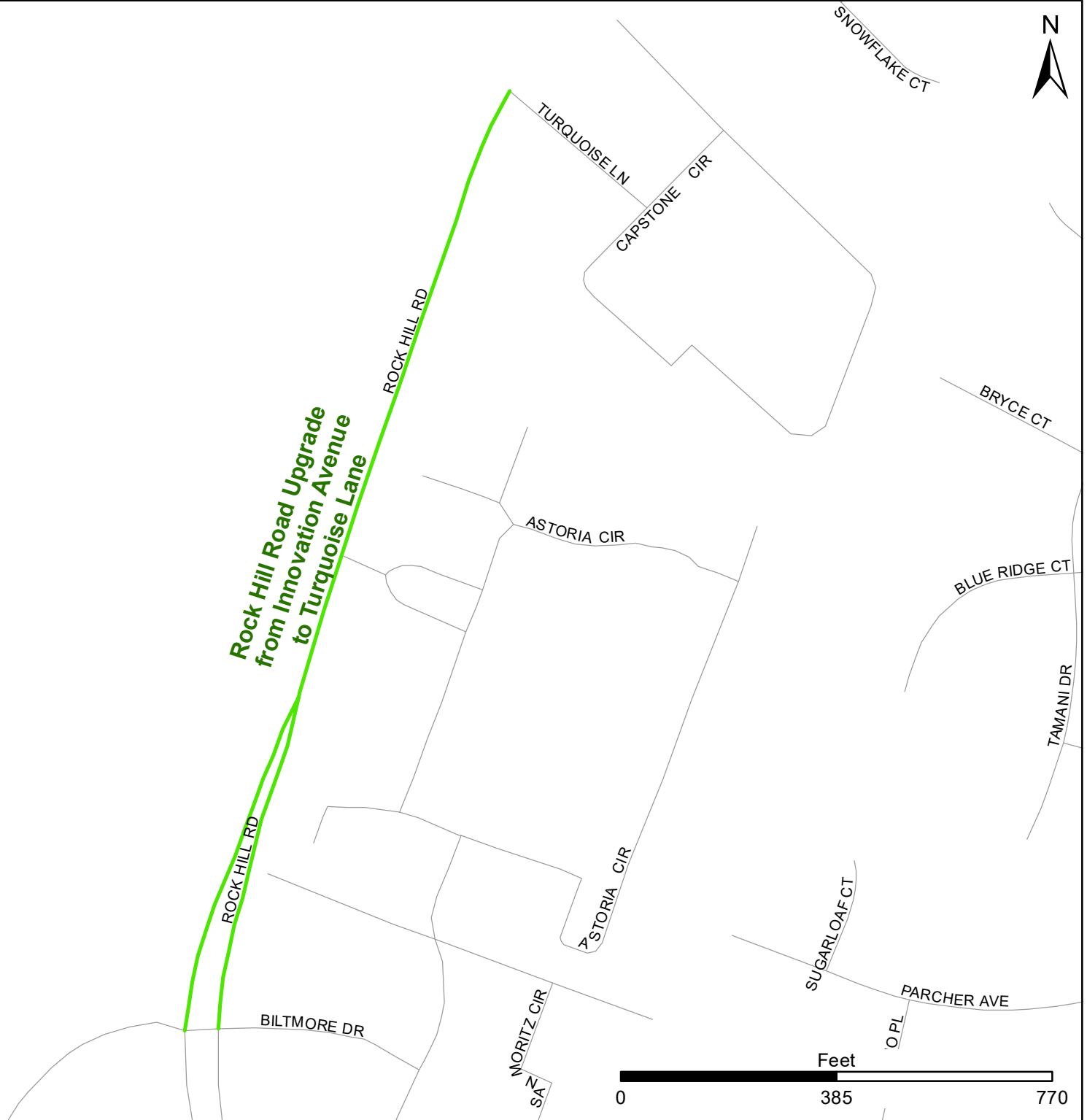
**Widen Sunrise Valley
Drive from Sayward
Boulevard to
Frying Pan Road**



Project ID: 670



**Rock Hill Road Upgrade
from Innovation Avenue
to Turquoise Lane**



Project ID: 671



Sunrise Valley
Drive to Innovation
Avenue Bridge

INNOVATION AVE

ROCK HILL RD

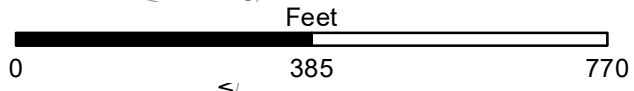
INNOVATION AVE

DULLES CORNER BLVD

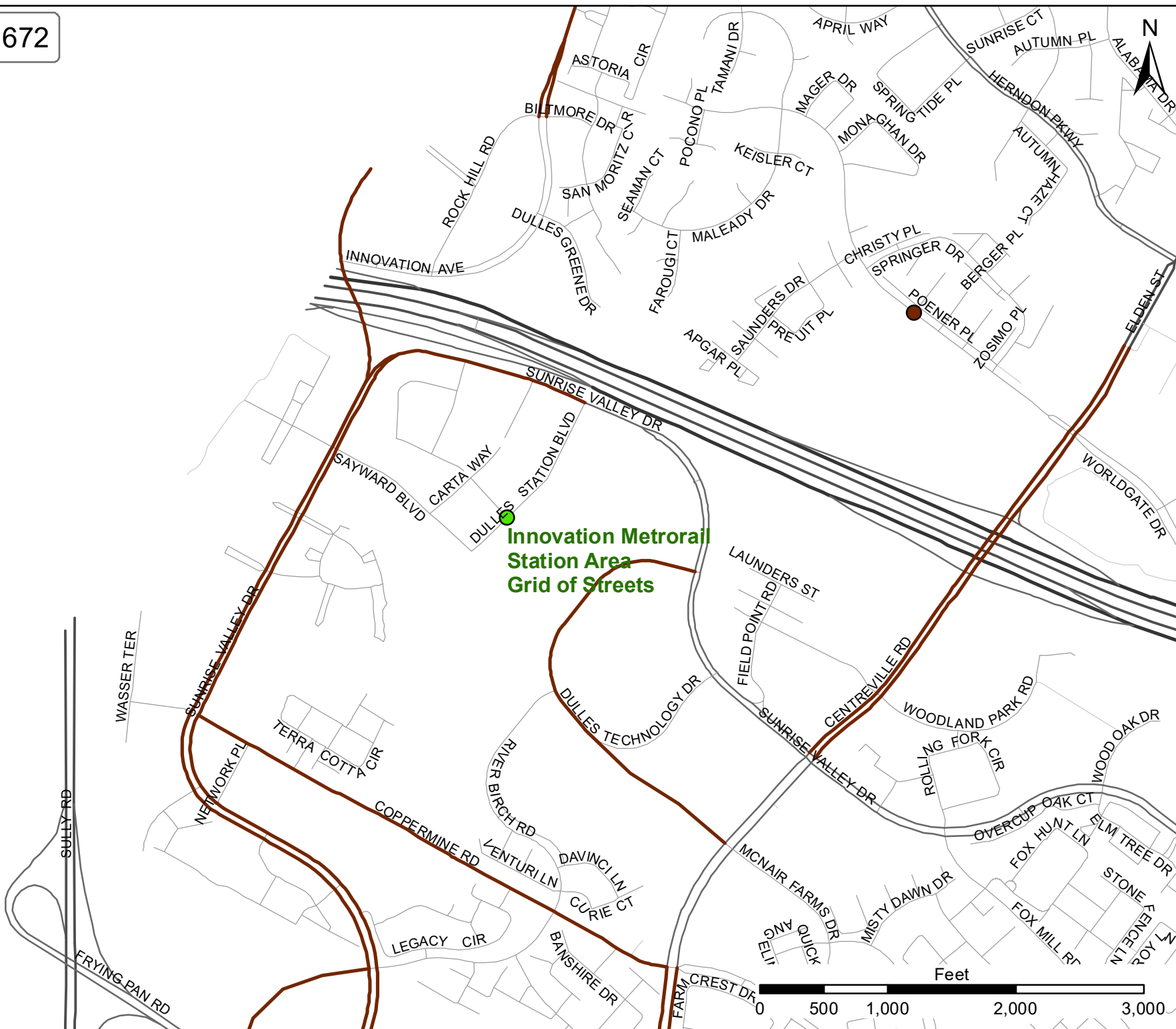
SUNRISE VALLEY DR

KING JOHNS WAY

ON CENTER DR



Project ID: 672



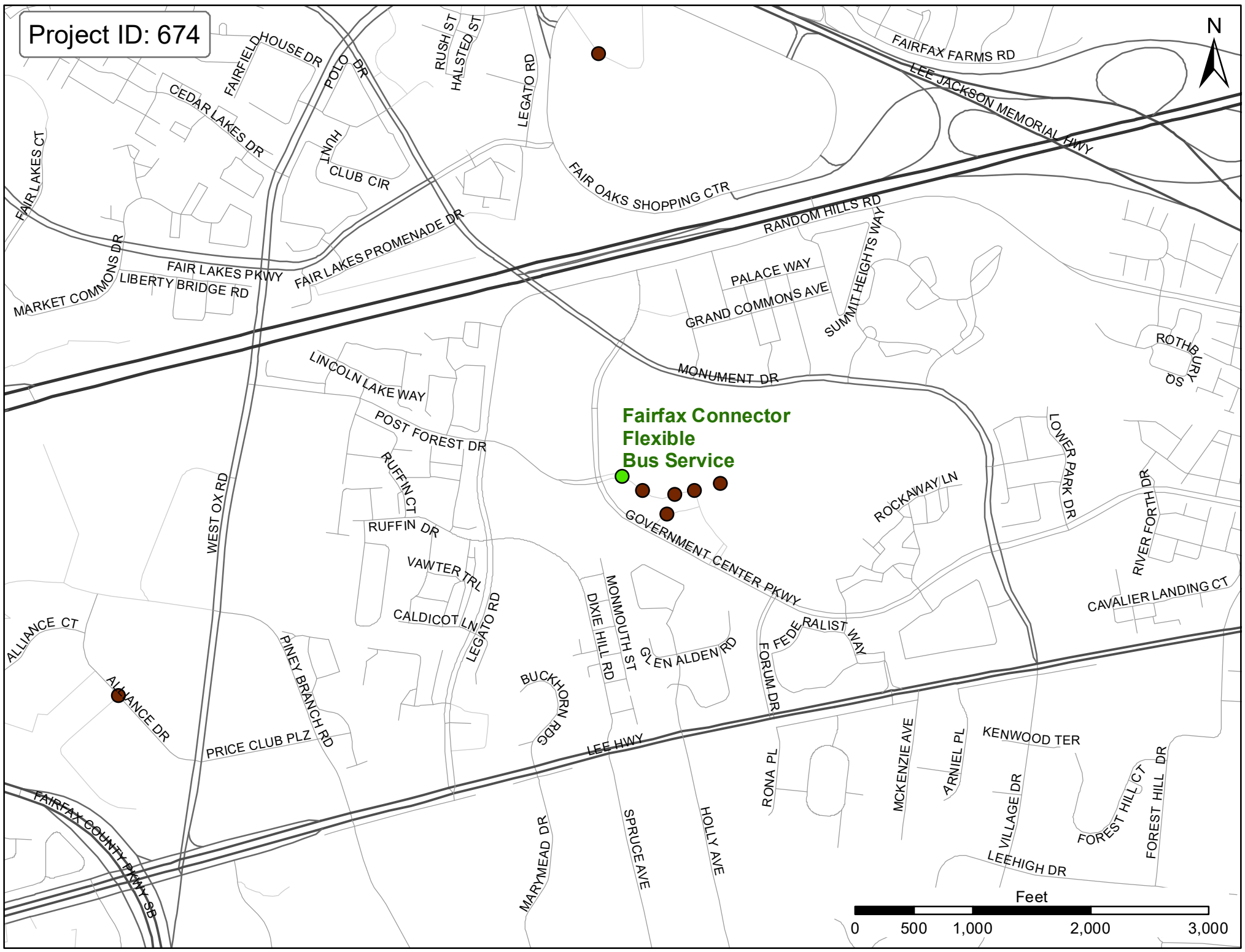
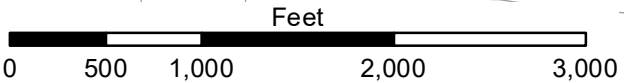
**Innovation Metrorail
Station Area
Grid of Streets**



Project ID: 674

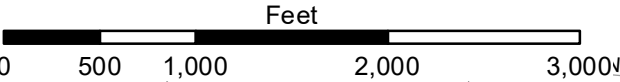
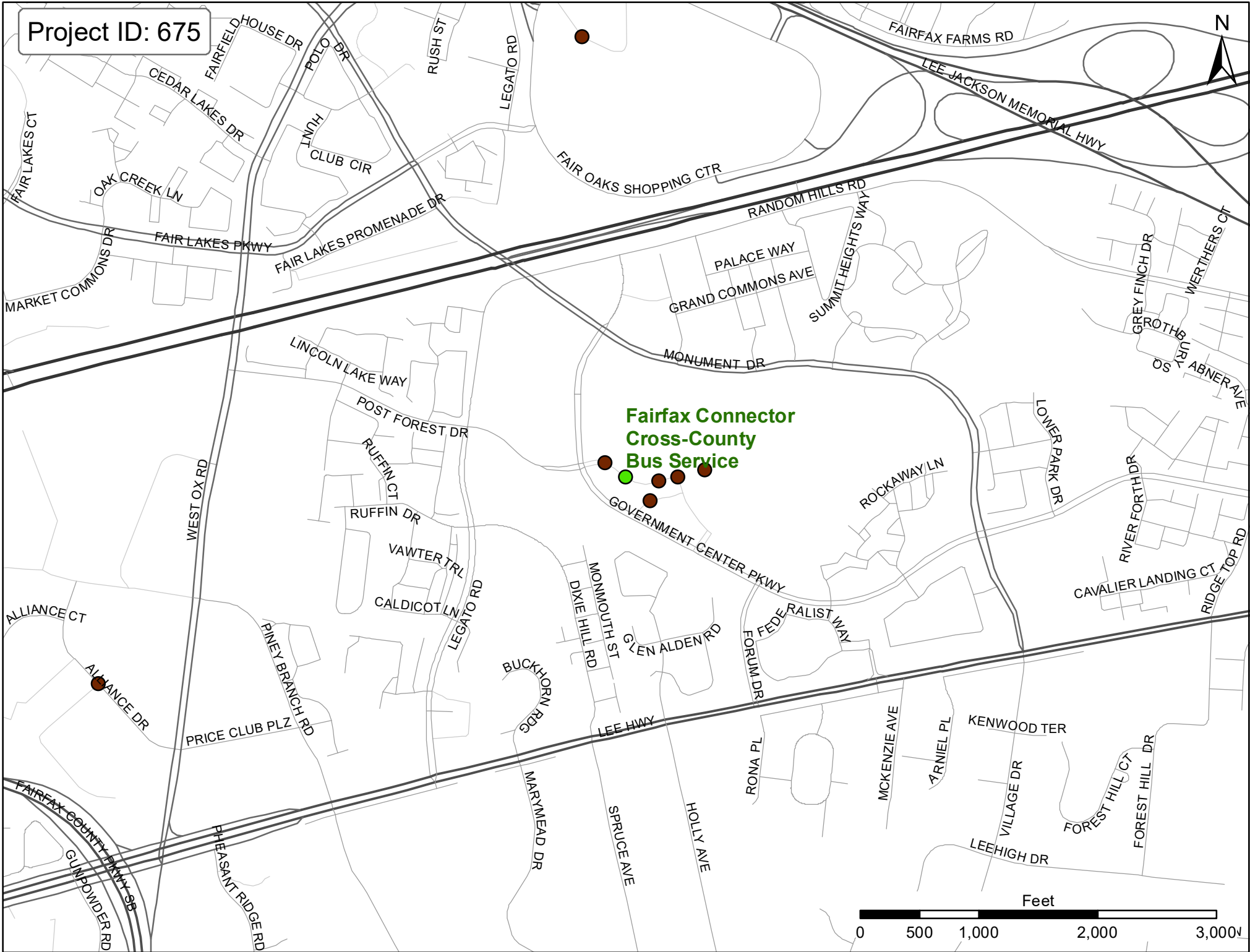


**Fairfax Connector
Flexible
Bus Service**

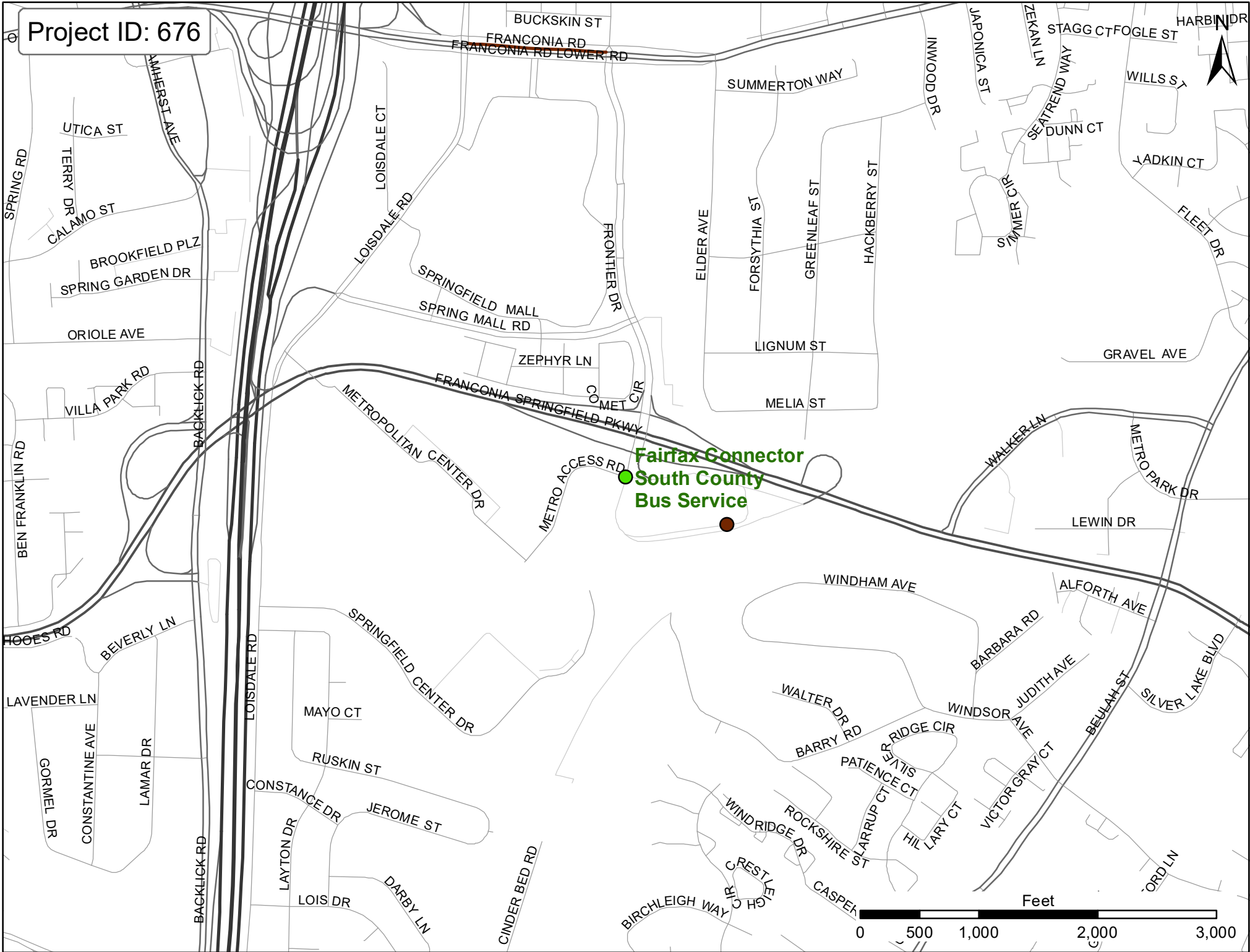


Project ID: 675

N



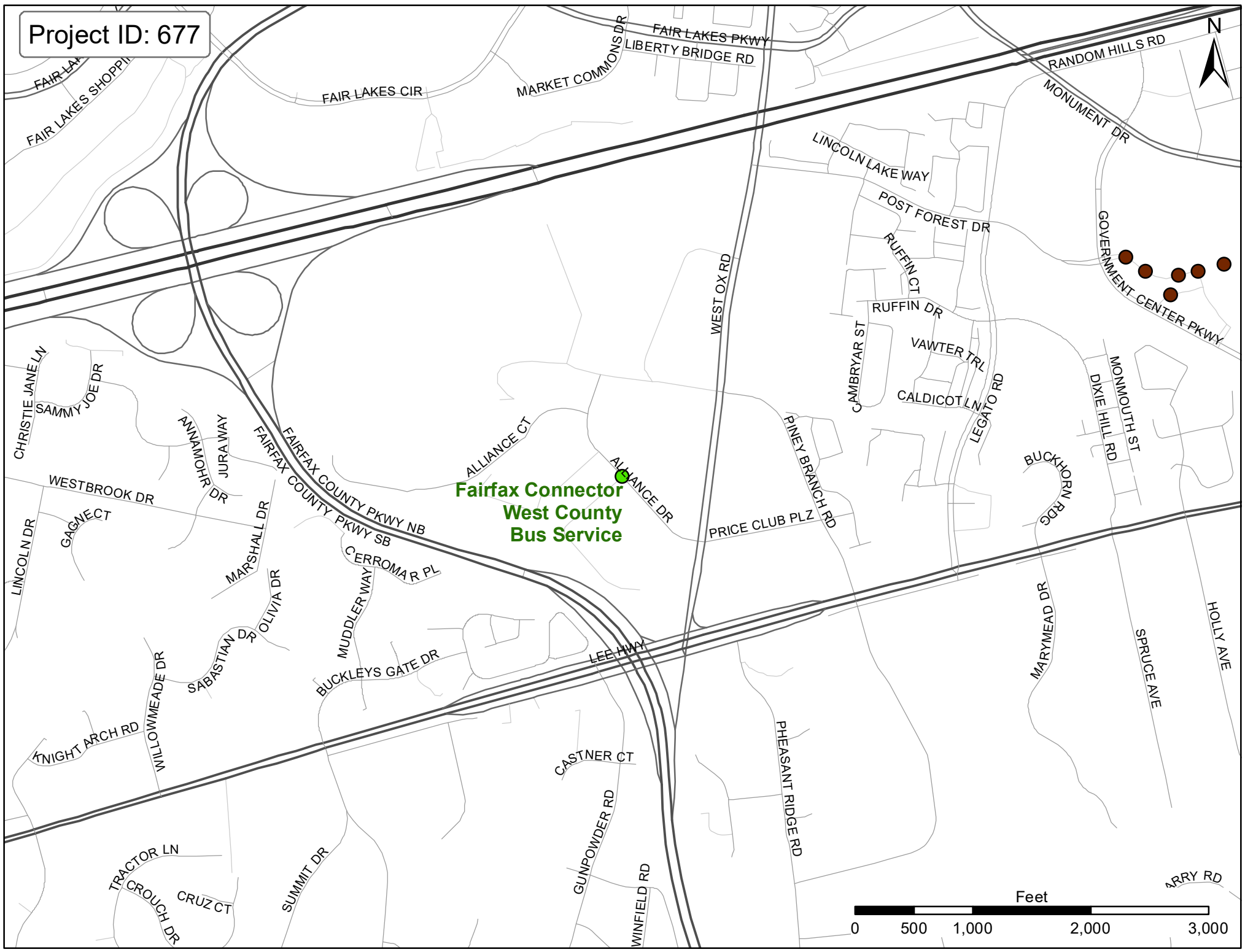
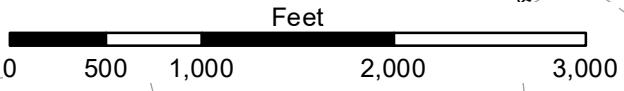
Project ID: 676



Project ID: 677



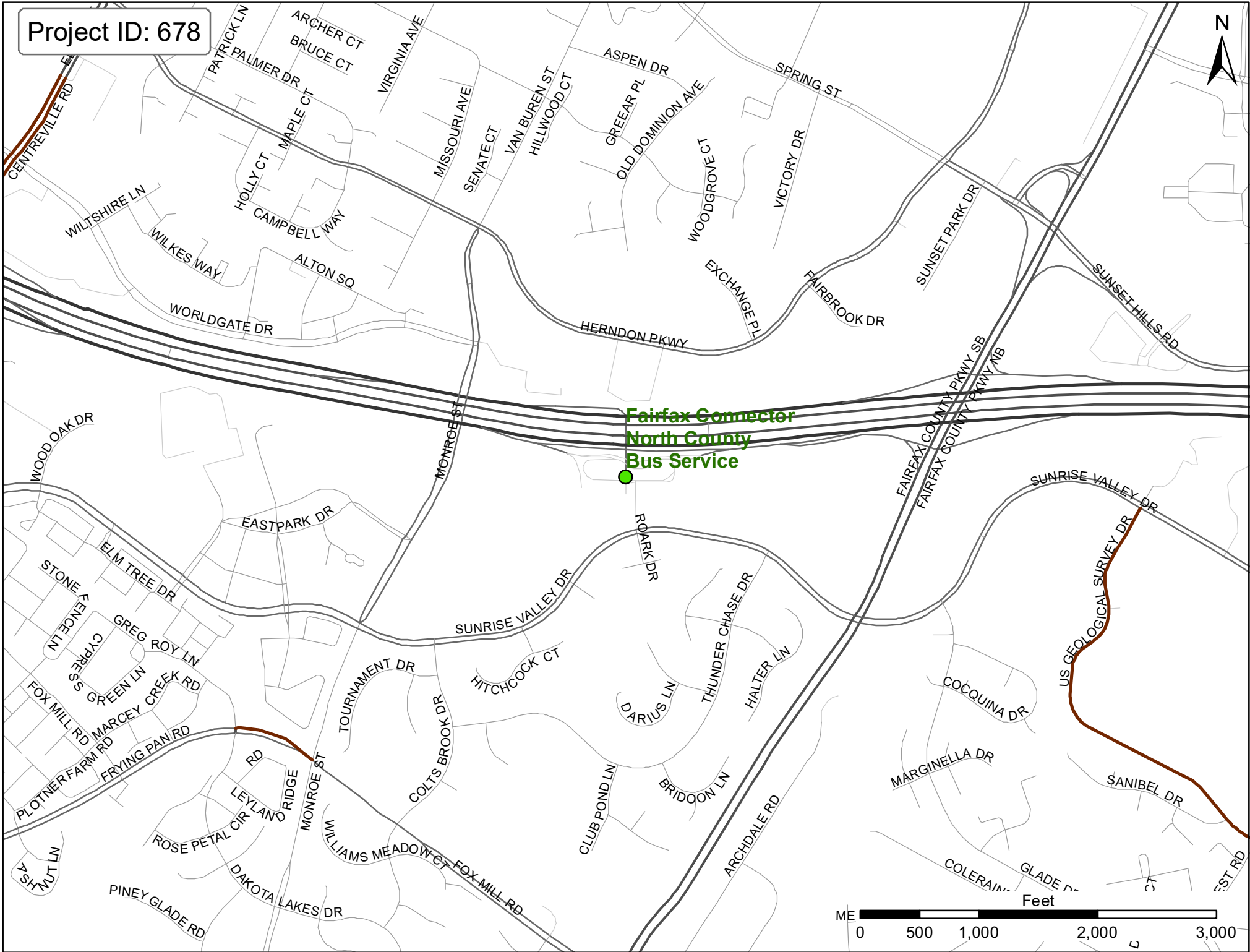
**Fairfax Connector
West County
Bus Service**



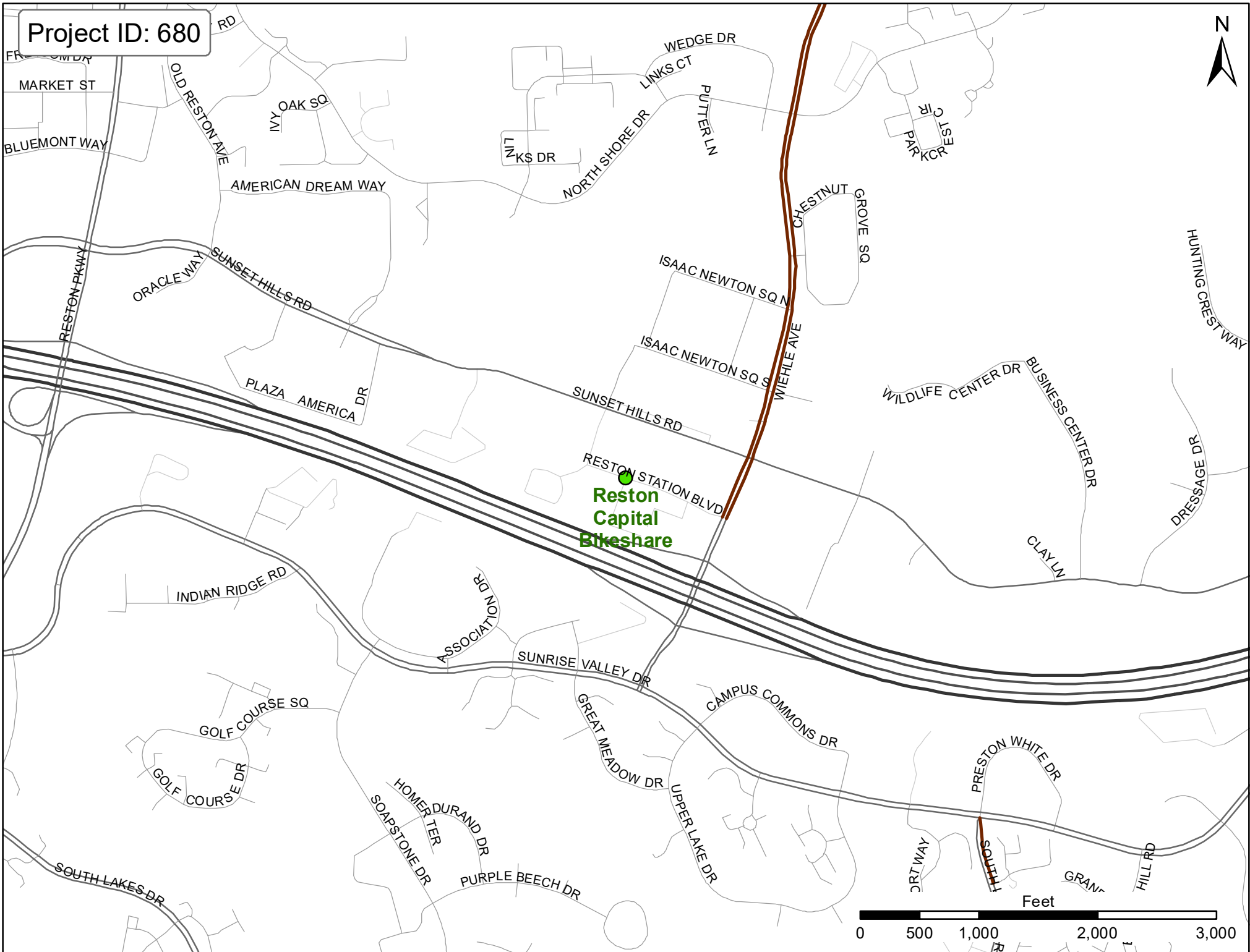
Project ID: 678



Fairfax Connector
North County
Bus Service

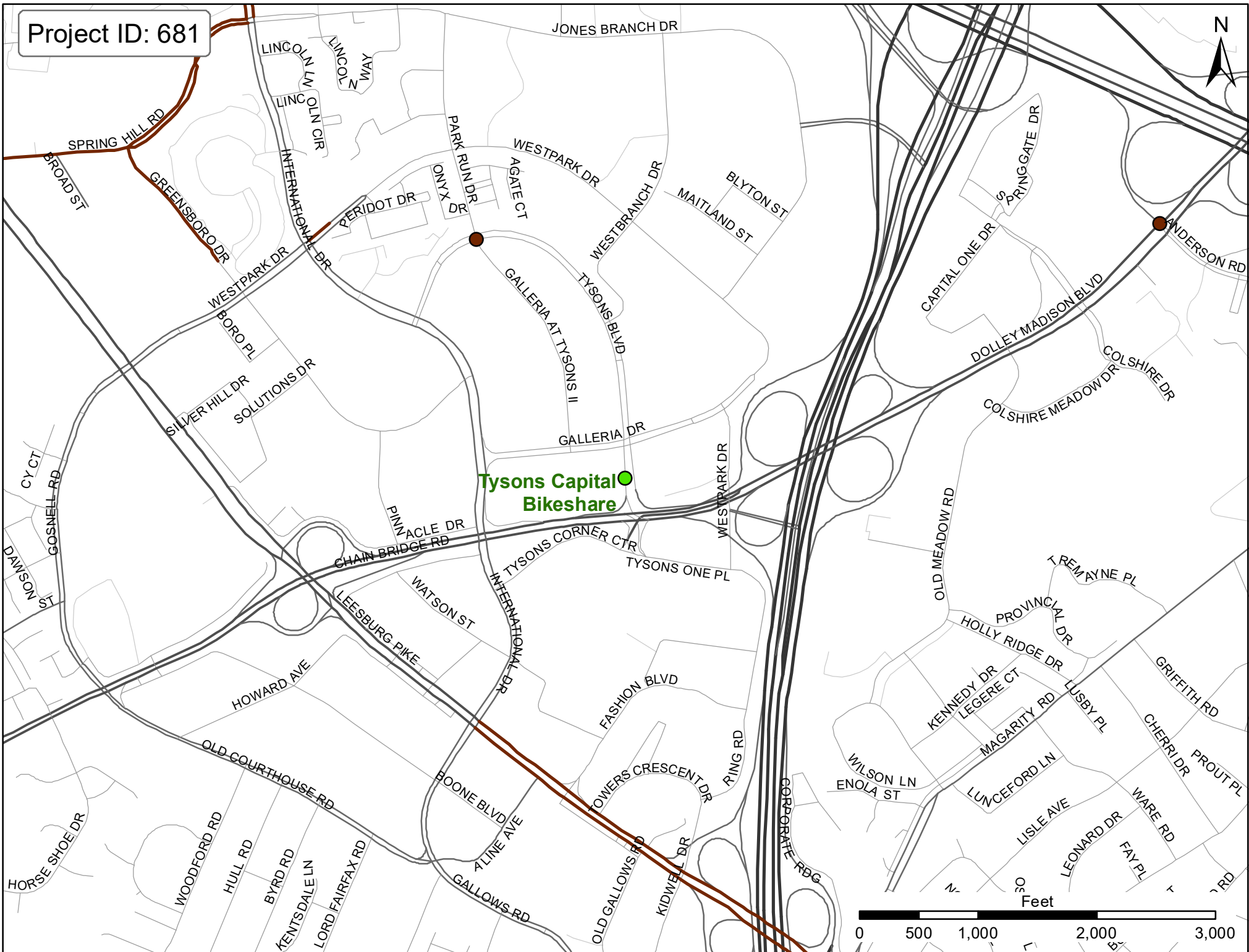


Project ID: 680



Project ID: 681

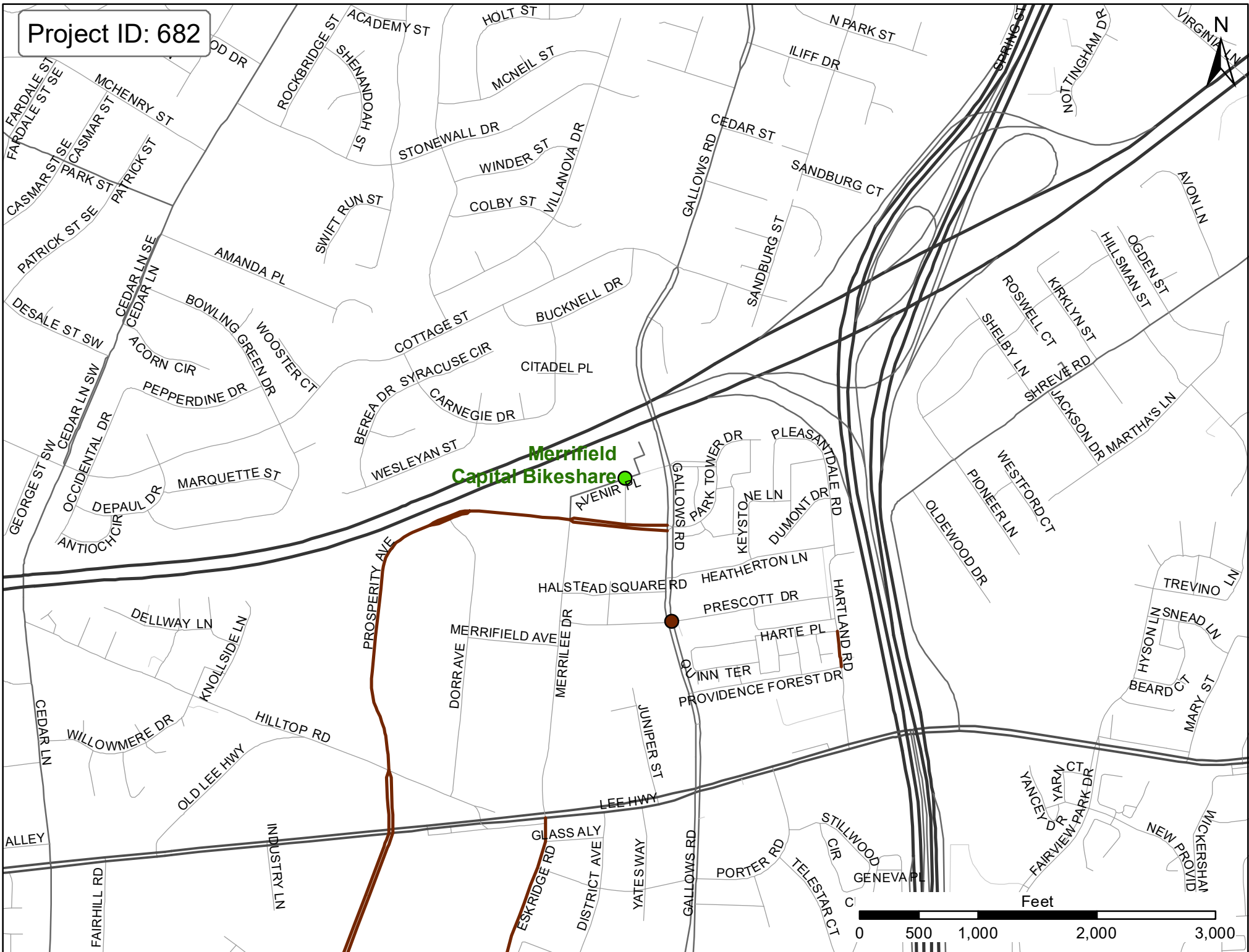
N



**Tysons Capital
Bikeshare**

0 500 1,000 2,000 3,000
Feet

Project ID: 682



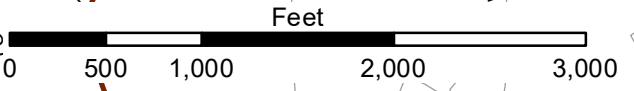
Merrifield
Capital Bikeshare



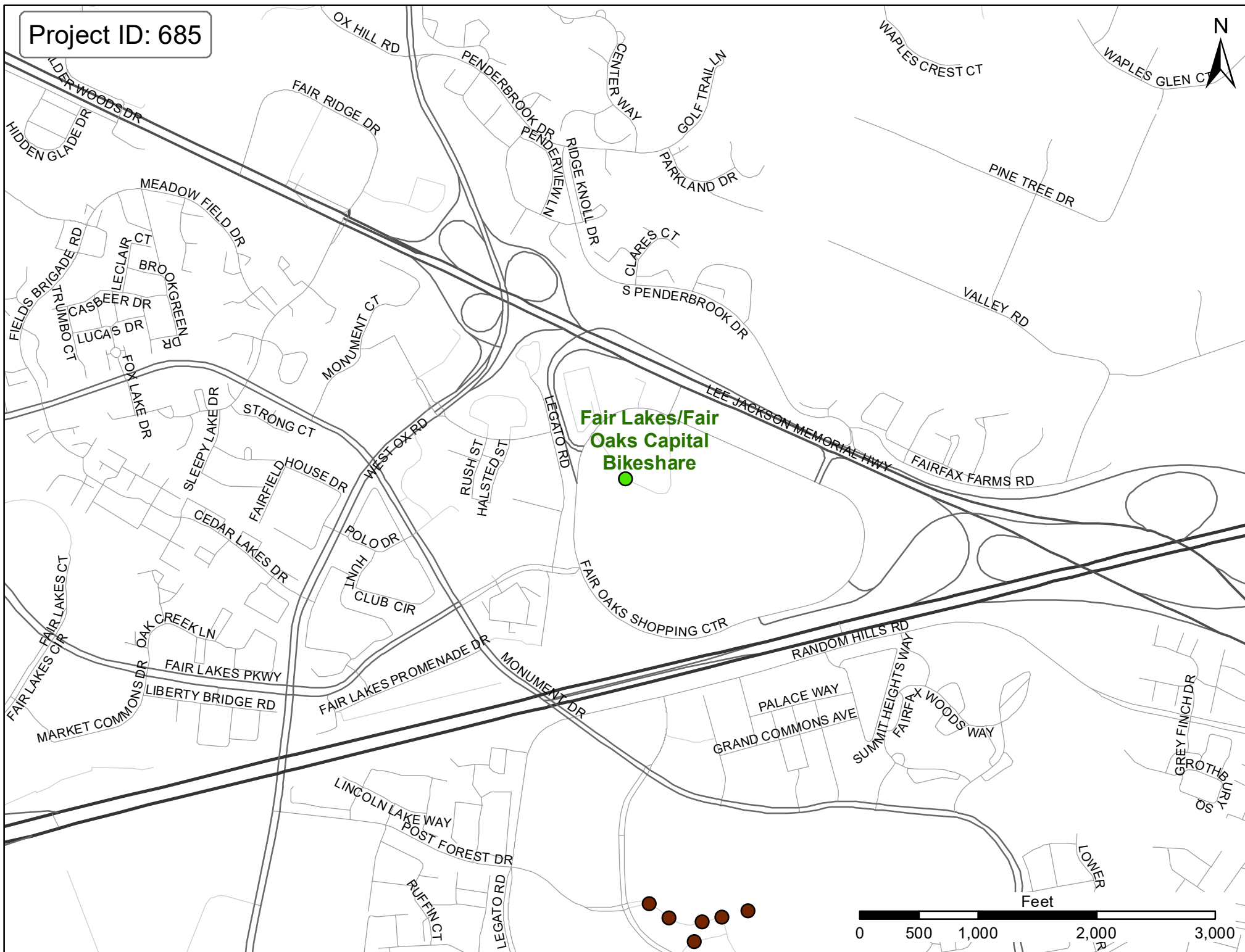
Project ID: 683



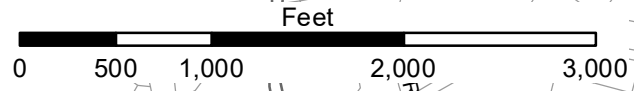
Vienna Capital Bikeshare



Project ID: 685

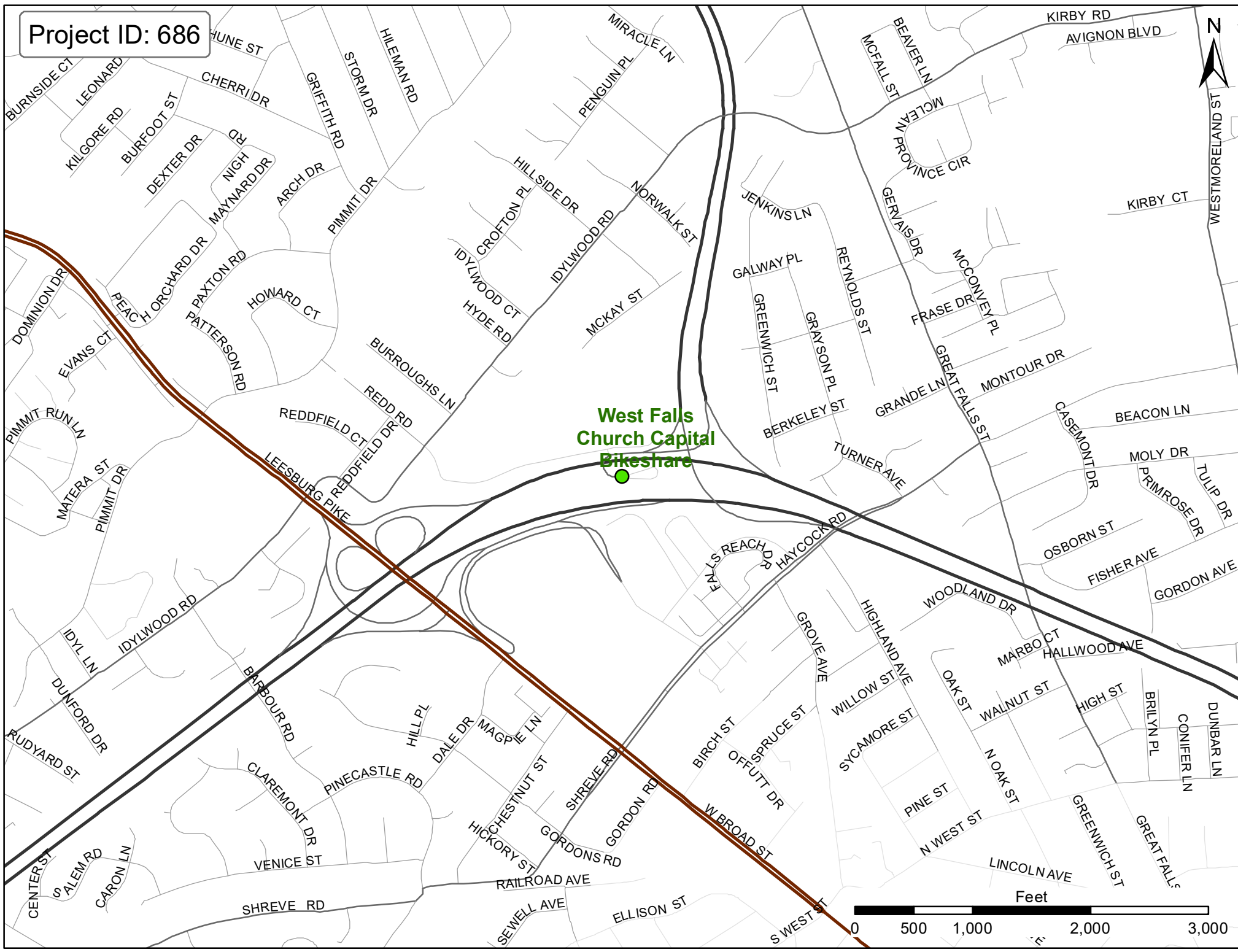



Fair Lakes/Fair Oaks Capital Bikeshare

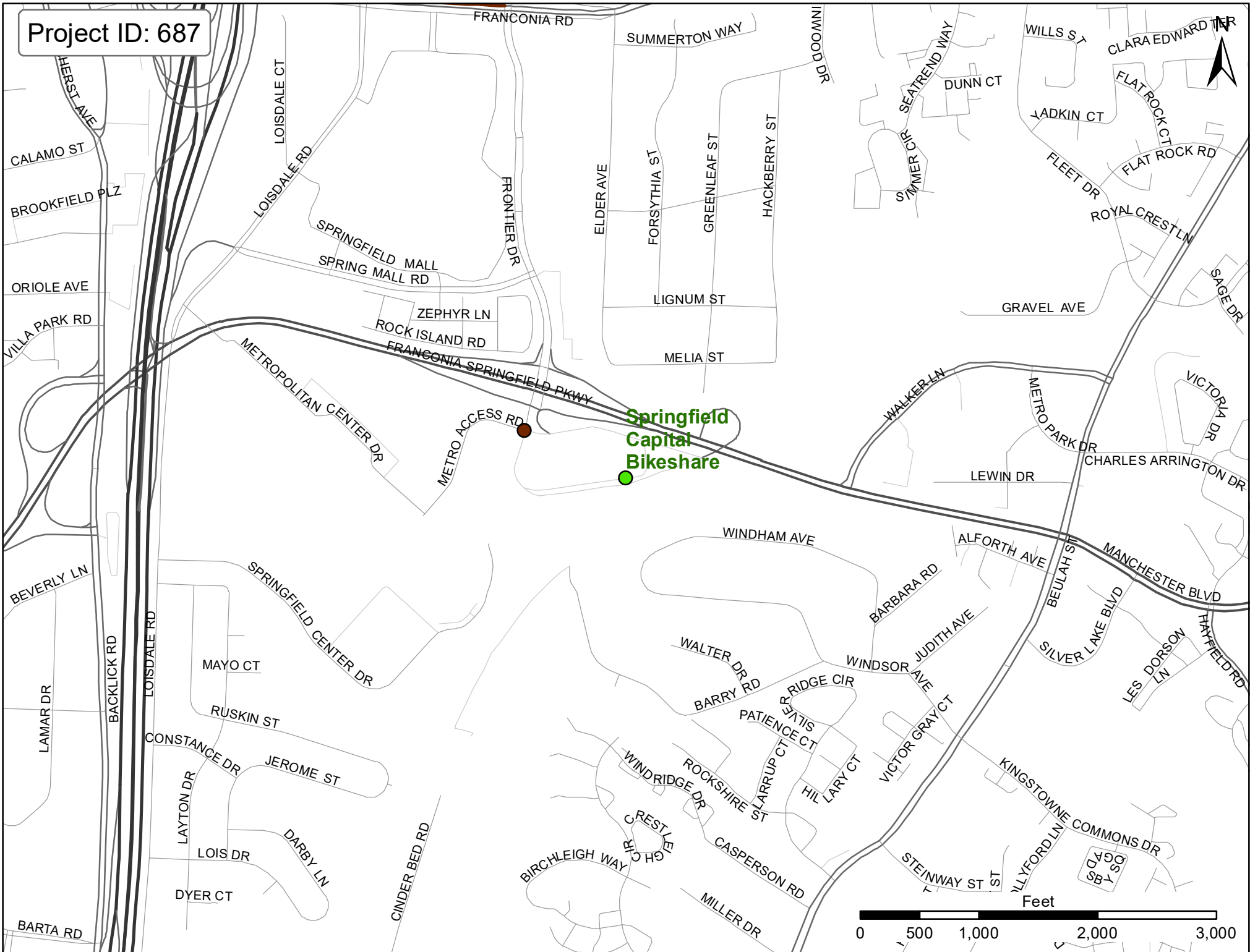


Project ID: 686

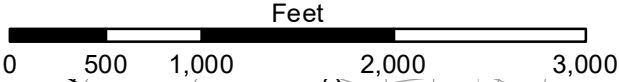
West Falls
Church Capital
Bikeshare



Project ID: 687



Springfield
Capital
Bikeshare



Project ID: 688



Future growth of
Virginia Railway
Express (VRE)

